

SITE PLAN FOR SUBDIVISION - REQUIRED INFORMATION:

THE SITE: The Site is Tract 1, Block 2 of the Volcano Heights Subdivision and Tracts 4 and 5 of the Volcano Cliffs Subdivision, Unit 26, comprising a total site area of 18.79 acres. The property boundaries are Paseo del Norte to the north, Rosa Parks Road to the south, Kimmick Drive to the east, and Calle Plata to the west.

ZONING AND PROPOSED USE: The Site is currently zoned SU-2 for VCMX and SU-2 for VCUR. Proposed Uses are Retail, Office, and Multi-Family Residential. The SU-2 VCUR zone refers to the RT, RG, and R2 zones with the following additions and exceptions:
 1. A minor second dwelling unit up to 650 square feet associated with a single-family detached dwelling unit shall be permitted except in the front yard.
 2. Parking structures shall be permitted underground.
 3. Gated and/or walled developments are prohibited.
 The SU-2 VCMX refers to the SU-1 MX, C-1, and R-2 zones with the following additions and exceptions:
 1. Parking structures shall be permitted with ground floor level uses along the street façade.
 2. Single-family detached development is prohibited.
 3. Gated and/or walled developments are prohibited.
 The SU-2 VCMX mixed use requirement:
 1. In order to develop a well-functioning mixed-use environment, all development over 10,000 square feet shall contain two or more of the following uses:
 • Residential
 • Retail/Service
 • Office
 • Civic
 • Entertainment
 2. Compliance shall be demonstrated by Master Development or Site Plans. The Planning Director may grant exceptions to property owners with parcels that are a half acre or smaller.

APPLICABLE PLANS: Volcano Cliffs Sector Development Plan, Northwest Mesa Escarpment Plan, West Side Strategic Plan, Albuquerque/Bernalillo County Comprehensive Plan.

DEVELOPMENT PROCESS:
 1. Individual sites 5 acres in size or greater shall have site development plan submittals reviewed and approved by the Development Review Board (DRB) prior to issuance of any permits.
 2. Subdivision of sites 5 acres in size or greater shall be as per a DRB-approved site development plan.
 3. Sites less than 5 acres in size shall have a site development plan reviewed and approved administratively by the Planning Director or his/her designee prior to issuance of any permits.
 4. All site development plan submittals shall be in accordance with applicable sections of the Zoning Code, the Volcano Cliffs SDP, and all submittal requirements.

PEDESTRIAN AND VEHICULAR INGRESS AND EGRESS:
Vehicular Access: Conceptual access is shown on the site plan. The primary access to this site is from Kimmick Drive (a Minor Collector between Rosa Parks Road and Unser Boulevard). Secondary access is from Rosa Parks Road (a Major Collector) and Calle Plata Road (a Local Road). No direct access to Paseo del Norte (a Regional Principal Arterial) is allowed. Additional access may be granted pending additional traffic analysis and approval by the City Engineer. There are no bus routes currently in this area.
Bicycle Access: The proposed Paseo del Norte Trail will run along the north side of Paseo del Norte. The proposed bike lanes in Kimmick Drive and Rosa Parks Road will connect to the proposed bike lanes and trail along Unser Boulevard.
Pedestrian Access: Sidewalks and pedestrian facilities will be provided along all of the external streets, as well as the internal private roadways. The internal pedestrian network will make connections to and from each of the buildings, through the parking areas, and to the public sidewalk network in the adjacent rights-of-way.

FLOOR AREA RATIO: The minimum F.A.R. for the site is .30. There is no maximum F.A.R. Floor Area Ratio shall be defined as the gross floor area of buildings at all levels, divided by the total site area of the project, minus undevelopable land (i.e. gross floor area/total site area - undevelopable areas). Parking structures shall not be counted toward the gross floor area calculations. Undevelopable land shall be defined as land not suitable for cut or fill and includes, but is not limited to, significant rock outcroppings. Significant rock outcroppings are defined as bedrock or other stratum a minimum of 6 feet high on its steepest side as measured from the adjacent 10% slope line and in excess of 500 square feet in surface area.

RESIDENTIAL DENSITY: Minimum residential density is 8 du/ac and maximum density is 20 du/ac. The density applies to the gross developable area for residential uses, exclusive of site constraints, such as undevelopable land (significant rock outcroppings) and parks, and inclusive of streets and parking. Minimum lot size is 2,200 square feet. See Floor Area Ratio section for a definition of undevelopable land and significant rock outcroppings.

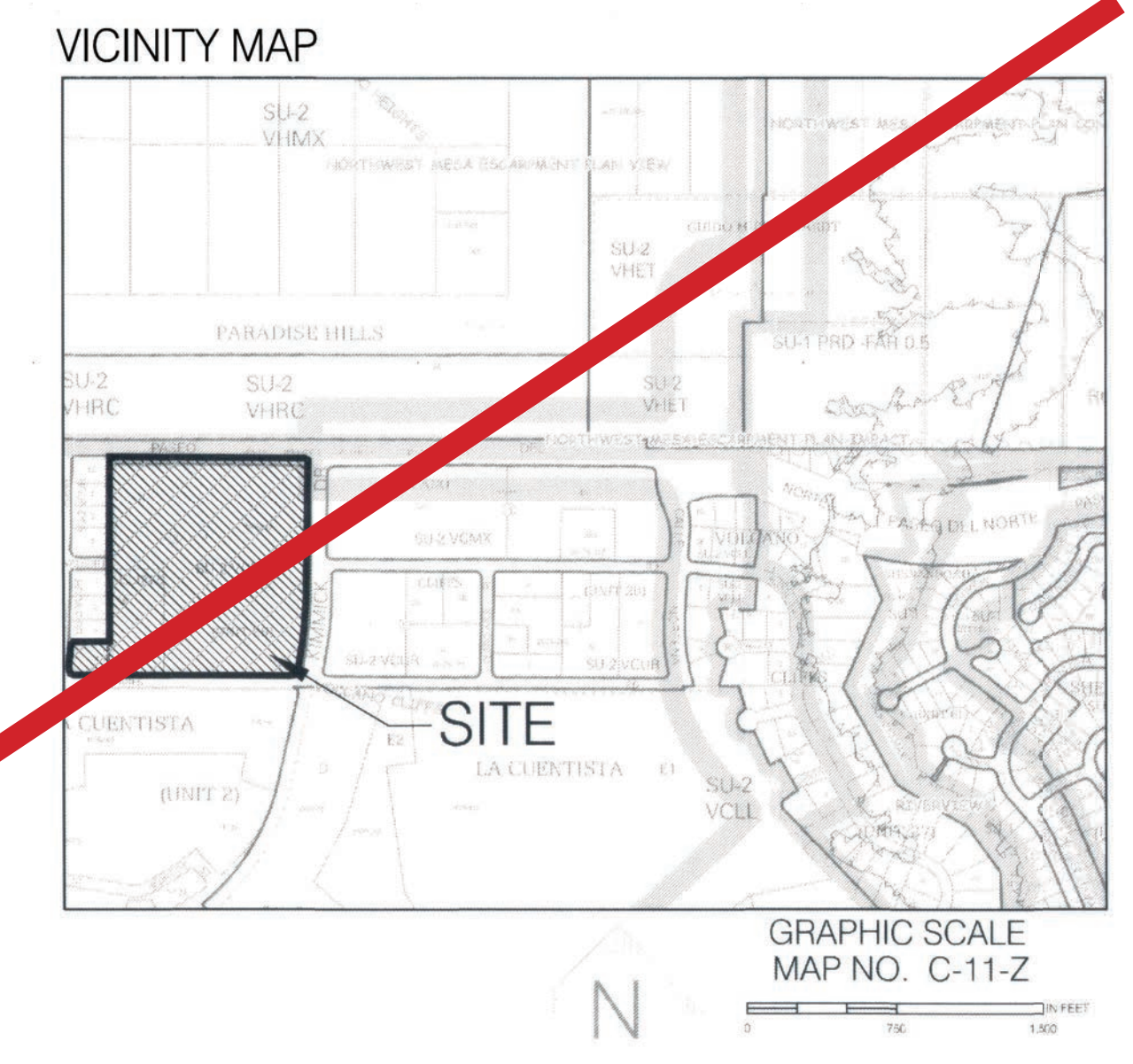
Residential Garages Access
 1. Where alleys are available, residential garages shall be accessed via the alley. On streets designated Collector or lower, residential garages on corner lots shall be accessed from an alley or side street.
 2. Where the uses are allowed, townhouses and courtyard apartments shall use rear-loaded garages.
 3. Front-loaded garages on residential lots less than 40 feet wide shall be prohibited. Garages on these lots shall be either Garage Type A or D in Figure 7 per standards in the Table 3, Volcano Cliffs SDP Chapter 4.II.B.5.
 4. Lots equal to or greater than 40 feet shall use any of the garage types in Figure 7 per the requirements in Table 3, Volcano Cliffs SDP Chapter 4.II.B.5.
 5. Front-loaded three-car garages are not permitted on lots equal to or less than 55 feet wide.
 6. Garage Types D and F may be accessed from either front or side.
 7. Driveway access, including drive pad but exclusive of wings, is limited to 20 feet for Garage Types B, C, D, E, and F except where providing access from alleys.
 8. Where allowed, property owners intending to build garages on the property lot line shall submit a platted and filed maintenance easement agreement signed by the abutting property owner prior to being issued a building permit.

Design
 1. When viewed from the street, garage doors shall not exceed 50% of the total front façade area, inclusive of porches, so that garage doors do not dominate the front façade. Except for Garage Type D, garages must be set back from the main façade of the dwelling unit. The main façade must share a common roof with the dwelling and/or garage.
 2. Garage types are limited by lot width, per Table 3, Volcano Cliffs SDP Chapter 4.II.B.5.
 3. Three-car garages on lots greater than 55 feet wide shall have a third garage setback of two (2) feet minimum from the primary garage façade.
 4. Where there is no setback from the property line, gutters and downspouts shall drain to the street or water harvesting area to avoid impact on neighboring lots.
 5. The color of garage doors shall blend with or complement the exterior wall color in order to minimize the prominence of the garage door.
 6. Garage Type D shall have a minimum of 5 linear feet of fenestration on the street façade and be articulated to resemble the main structure.

LANDSCAPE PLAN: Landscape plans shall be consistent with the Water Conservation Landscaping and Water Waste Ordinance, Pollen Control Ordinance, and the City of Albuquerque Landscaping Ordinance. Landscaping shall meet standard landscape requirements for non-residential development under the City Landscape Regulations (Section 14.16.3.10).

STREETS: All interior streets shall be private.

UTILITIES: All public waterlines that are not within public rights-of-way shall be located in public waterline easements granted to the Albuquerque Bernalillo County Water Utility Authority (ABCWUA). All sanitary sewer lines shall be private. Public waterline and sanitary sewer extensions may be required for Site Plans for Building Permit.



SETBACKS AND HEIGHT - SU-2 VCMX
Setback and Frontage
 1. Building setbacks (measured from the property line) shall be as follows:
 a. Front setback: No minimum, 10 feet maximum; however, 50% of the building frontage may be set back farther than 10 feet to accommodate patios and courtyards.
 b. Side Setback:
 i. Attached: No minimum
 ii. Non-attached: 5 feet minimum
 c. Rear setback: 15 feet minimum
 d. Residential garage setbacks:
 i. Side setback: no minimum
 ii. Rear setback: No minimum
 iii. Property owners seeking to construct a garage on the property line shall obtain a signed maintenance easement from the abutting property owner prior to issuance of a building permit.
 2. The following features may encroach into the sidewalk right-of-way, per City encroachment agreement:
 a. Eaves (4 feet maximum),
 b. Awnings (8 feet maximum), and
 c. Minor ornamental features (2 feet maximum).
 d. Over sidewalk, projections shall be a minimum of 8 feet above finished grade.

Height
 1. Building height limits as follows:
 a. Minimum: 26 feet
 b. Maximum: 35 feet
 c. Square footage above 26 feet is limited to 50% of the building footprint.
 d. Where a site is adjacent to a site zoned R-1, SU-2/VCLL, or SU-2/VCCR, height is limited to 26 feet.
 e. Sites within 1,500 feet of the Escarpment edge, the height is limited to 26 feet.
 2. Chimneys and cupolas may extend 10 feet beyond height limits. Screened equipment and flagpoles may extend 6 feet beyond height limits. Solar panels shall not count toward height limits. Screened equipment shall be set back 15 feet from the façade.

SETBACKS AND HEIGHT - SU-2 VCUR
Setback and Frontage
 1. Building setbacks (measured from the property line) and shall be as follows:
 a. Front setback: 5 feet minimum, 15 feet maximum
 b. Side setback:
 i. Attached: No minimum
 ii. Non-attached: 5 feet minimum
 c. Rear setback:
 i. Without alley: 15 feet minimum
 ii. With alley: 5 feet minimum
 d. Residential garage setbacks:
 i. Residential garages shall be set back from the front façade.
 ii. Garage side setback: No minimum, if there is alley access.
 iii. Garage rear setback: No minimum from rear property line, if there is alley access.
 iv. Property owners seeking to construct a garage on the property line shall obtain a signed maintenance easement from the abutting property owner prior to issuance of a building permit.

Height
 1. Building height limits as follows:
 a. Minimum: None
 b. Maximum: 26 feet
 c. For areas adjacent to SU-2/VCMX, the maximum building height is 35 feet.
 d. For areas within 200 feet of the northern boundary line of the VCMX, the maximum building height is 35 feet.
 e. Square footage above 26 feet is limited to 50% of the building footprint.
 2. Chimneys and cupolas may extend 10 feet beyond height limits. Screened equipment and flagpoles may extend 6 feet beyond height limits. Solar panels shall not count toward height limits. Screened equipment shall be set back 15 feet from the façade.

PROJECT NUMBER: 100 9882
 Application Number: 17 ORB-70109
 This plan is consistent with the specific Site Development Plan approved by the Environmental Planning Commission (EPC) dated _____ and the Findings and Conditions in the Official Notification of Decision are satisfied.

Is an Infrastructure List required? () Yes () No. If yes, then a set of approved DRC plans with a work order is required for any construction within Public Right-of-Way or for construction of public improvements.

DRB SITE DEVELOPMENT PLAN APPROVAL:

<i>Reginald Wilson</i>	9/13/17
Traffic Engineering, Transportation Division	Date
<i>Christy Cade</i>	09-13-17
ABCWUA	Date
<i>Christy Cade</i>	9/13/17
Parks and Recreation Department	Date
<i>Jane D. Hoyle</i>	9-13-2017
City Engineer	Date
N/A	9-29-17
* Environmental Health Department (conditional)	Date
N/A	9-29-17
Solid Waste Management	Date
<i>Pat Cho</i>	9-29-17
DRB Chairperson, Planning Department	Date

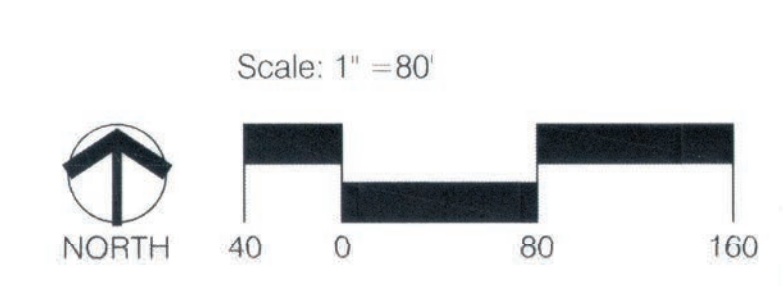
PROJECT NUMBER: PR-2022-007712
 Application Number: SI-2022-01875

This plan is consistent with the specific Site Development Plan approved by the Environmental Planning Commission (EPC) dated _____ and the Findings and Conditions in the Official Notification of Decision are satisfied.

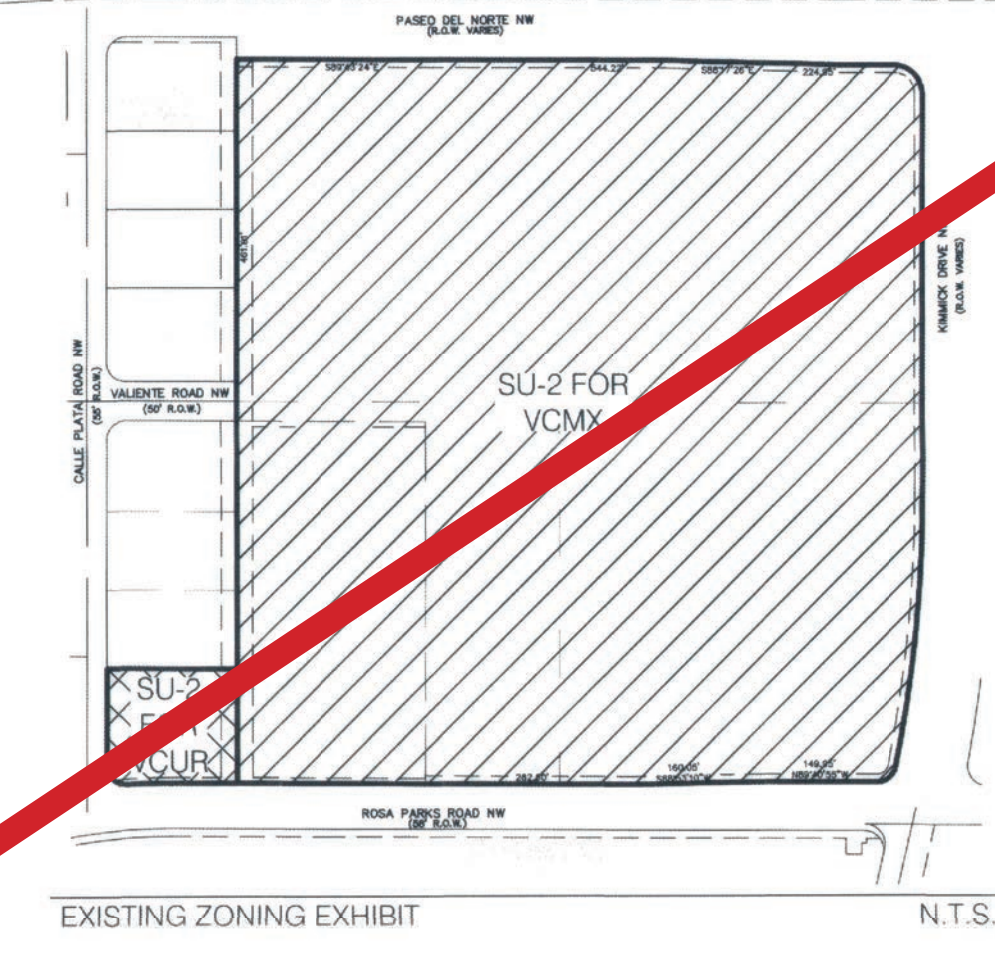
Is an Infrastructure List required? () Yes () No. If yes, then a set of approved DRC plans with a work order is required for any construction within Public Right-of-Way or for construction of public improvements.

DRB SITE DEVELOPMENT PLAN APPROVAL:

<i>Ernest Amigo</i>	Nov 9, 2022
Traffic Engineering, Transportation Division	Date
<i>Christy Cade</i>	Nov 9, 2022
ABCWUA	Date
<i>Christy Cade</i>	Nov 9, 2022
Parks and Recreation Department	Date
<i>Christy Cade</i>	Nov 9, 2022
City Engineer/Hydrology	Date
<i>Christy Cade</i>	Nov 9, 2022
Code Enforcement	Date
* Environmental Health Department (conditional)	Date
<i>Christy Cade</i>	Nov 9, 2022
Solid Waste Management	Date
<i>Christy Cade</i>	Nov 9, 2022
DRB Chairperson, Planning Department	Date



MAJOR AMENDMENT - 10.7.2022:
 VOID/REMOVAL OF THIS APPROVED SITE DEVELOPMENT PLAN FOR SUBDIVISION



THE CLIFFS ON PASEO
 SITE PLAN FOR SUBDIVISION

Prepared for:
 Group II U26 VC, LLC
 8860 Desert Finch Lane NE
 Albuquerque, NM 87122

Prepared by:
 Consensus Planning, Inc.
 302 Eighth Street NW
 Albuquerque, NM 87102

WILSON & COMPANY











PR-2022-007712_SI-2022-01875_Site_Plan_Amendment_11-9-22


Final Audit Report


2022-11-09


Created:	2022-11-09
By:	Jay Rodenbeck (jrodenbeck@cabq.gov)
Status:	Signed
Transaction ID:	CBJCHBCAABAAhZPIIJ0h9BqkSHvLRSskuZfxtQ1QEJZP


"PR-2022-007712_SI-2022-01875_Site_Plan_Amendment_11-9-22" History


-  Document created by Jay Rodenbeck (jrodenbeck@cabq.gov)
2022-11-09 - 8:05:12 PM GMT- IP address: 198.206.237.4
-  Document emailed to Ernest Armijo (earmijo@cabq.gov) for signature
2022-11-09 - 8:09:02 PM GMT
-  Email viewed by Ernest Armijo (earmijo@cabq.gov)
2022-11-09 - 8:22:16 PM GMT- IP address: 73.26.44.19
-  Document e-signed by Ernest Armijo (earmijo@cabq.gov)
Signature Date: 2022-11-09 - 8:22:25 PM GMT - Time Source: server- IP address: 73.26.44.19
-  Document emailed to Tiequan Chen (tchen@cabq.gov) for signature
2022-11-09 - 8:22:27 PM GMT
-  Email viewed by Tiequan Chen (tchen@cabq.gov)
2022-11-09 - 8:24:37 PM GMT- IP address: 143.120.132.88
-  Document e-signed by Tiequan Chen (tchen@cabq.gov)
Signature Date: 2022-11-09 - 8:24:48 PM GMT - Time Source: server- IP address: 143.120.132.88
-  Document emailed to dggutierrez@abcwua.org for signature
2022-11-09 - 8:24:50 PM GMT
-  Email viewed by dggutierrez@abcwua.org
2022-11-09 - 8:27:28 PM GMT- IP address: 142.202.67.2
-  Signer dggutierrez@abcwua.org entered name at signing as David Gutierrez
2022-11-09 - 8:27:50 PM GMT- IP address: 142.202.67.2


 Document e-signed by David Gutierrez (dggutierrez@abcwua.org)
Signature Date: 2022-11-09 - 8:27:52 PM GMT - Time Source: server- IP address: 142.202.67.2


 Document emailed to Jeff Palmer (jppalmer@cabq.gov) for signature
2022-11-09 - 8:27:54 PM GMT


 Email viewed by Jeff Palmer (jppalmer@cabq.gov)
2022-11-09 - 8:28:12 PM GMT- IP address: 143.120.132.73


 Document e-signed by Jeff Palmer (jppalmer@cabq.gov)
Signature Date: 2022-11-09 - 8:28:25 PM GMT - Time Source: server- IP address: 143.120.132.73


 Document emailed to Cheryl Somerfeldt (csomerfeldt@cabq.gov) for signature
2022-11-09 - 8:28:27 PM GMT


 Email viewed by Cheryl Somerfeldt (csomerfeldt@cabq.gov)
2022-11-09 - 8:28:51 PM GMT- IP address: 75.161.3.129


 Document e-signed by Cheryl Somerfeldt (csomerfeldt@cabq.gov)
Signature Date: 2022-11-09 - 8:28:59 PM GMT - Time Source: server- IP address: 75.161.3.129

 Document emailed to jwolfley@cabq.gov for signature
2022-11-09 - 8:29:01 PM GMT

 Email viewed by jwolfley@cabq.gov
2022-11-09 - 8:29:16 PM GMT- IP address: 143.120.133.169

 Signer jwolfley@cabq.gov entered name at signing as Jolene Wolfley, CABQ Planning
2022-11-09 - 8:29:35 PM GMT- IP address: 143.120.133.169

 Document e-signed by Jolene Wolfley, CABQ Planning (jwolfley@cabq.gov)
Signature Date: 2022-11-09 - 8:29:37 PM GMT - Time Source: server- IP address: 143.120.133.169

 Agreement completed.
2022-11-09 - 8:29:37 PM GMT