
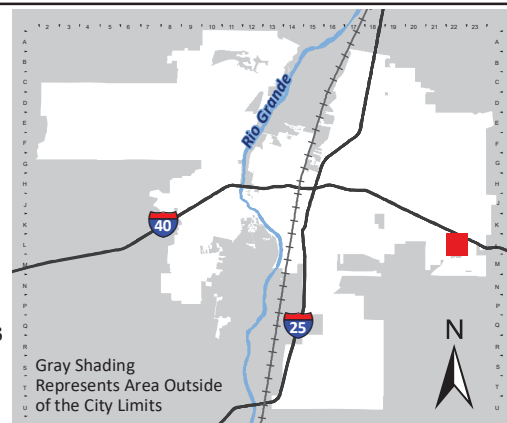


For more details about the Integrated Development Ordinance visit: <http://www.caba.gov/planning/codes-policies-regulations/integrated-development-ordinance>









IDO Zone Atlas May 2018



IDO Zoning information as of May 17, 2018
The Zone Districts and Overlay Zones
are established by the
Integrated Development Ordinance (IDO).



Zone Atlas Page:
L-22-Z

-  Easement
-  Escarpment
-  Petroglyph National Monument
-  Areas Outside of City Limits
-  Airport Protection Overlay (APO) Zone
-  Character Protection Overlay (CPO) Zone
-  Historic Protection Overlay (HPO) Zone
-  View Protection Overlay (VPO) Zone

Gray Shading
Represents Area Outside
of the City Limits

N
0 250 500 1,000 Feet