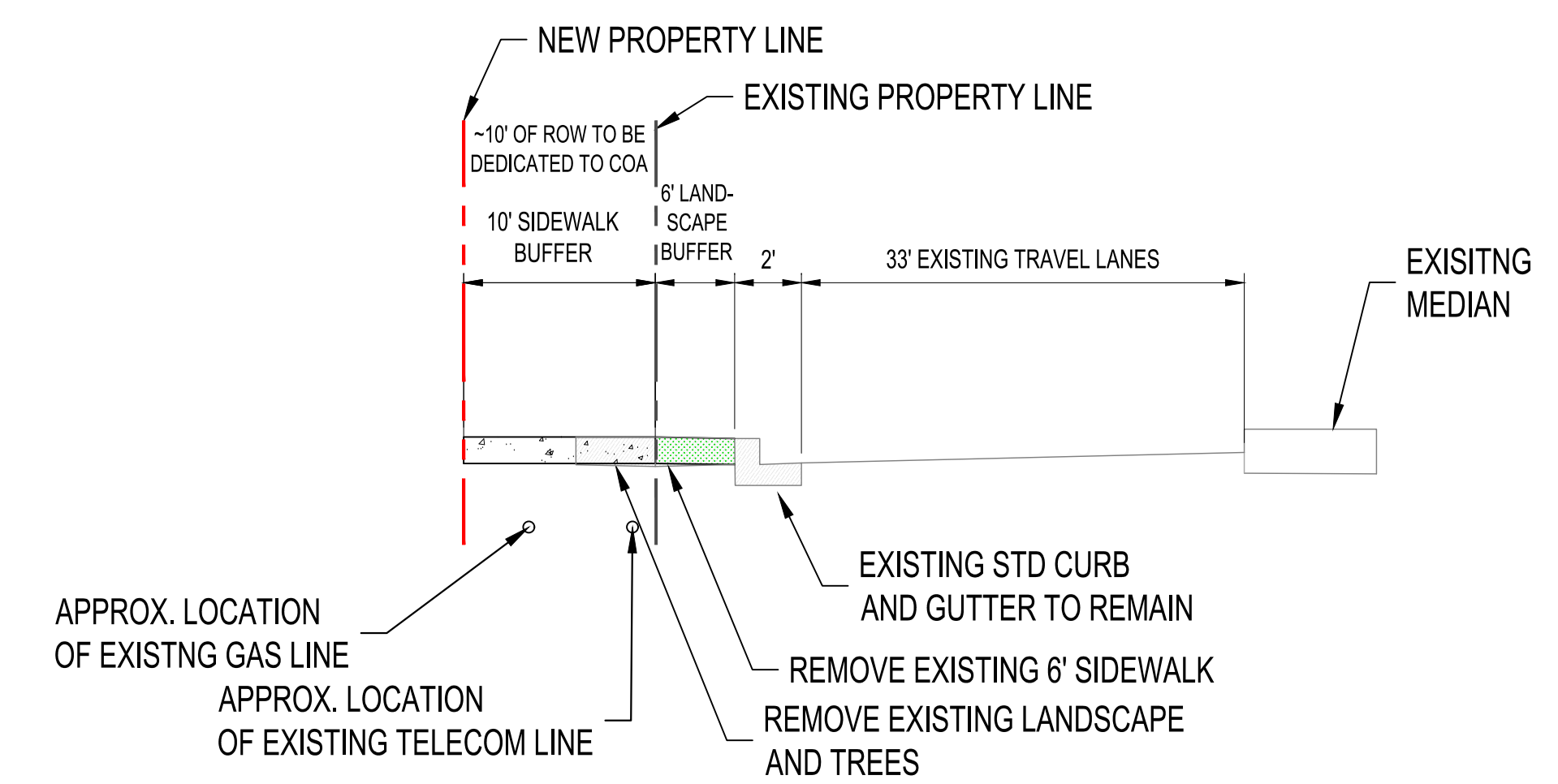
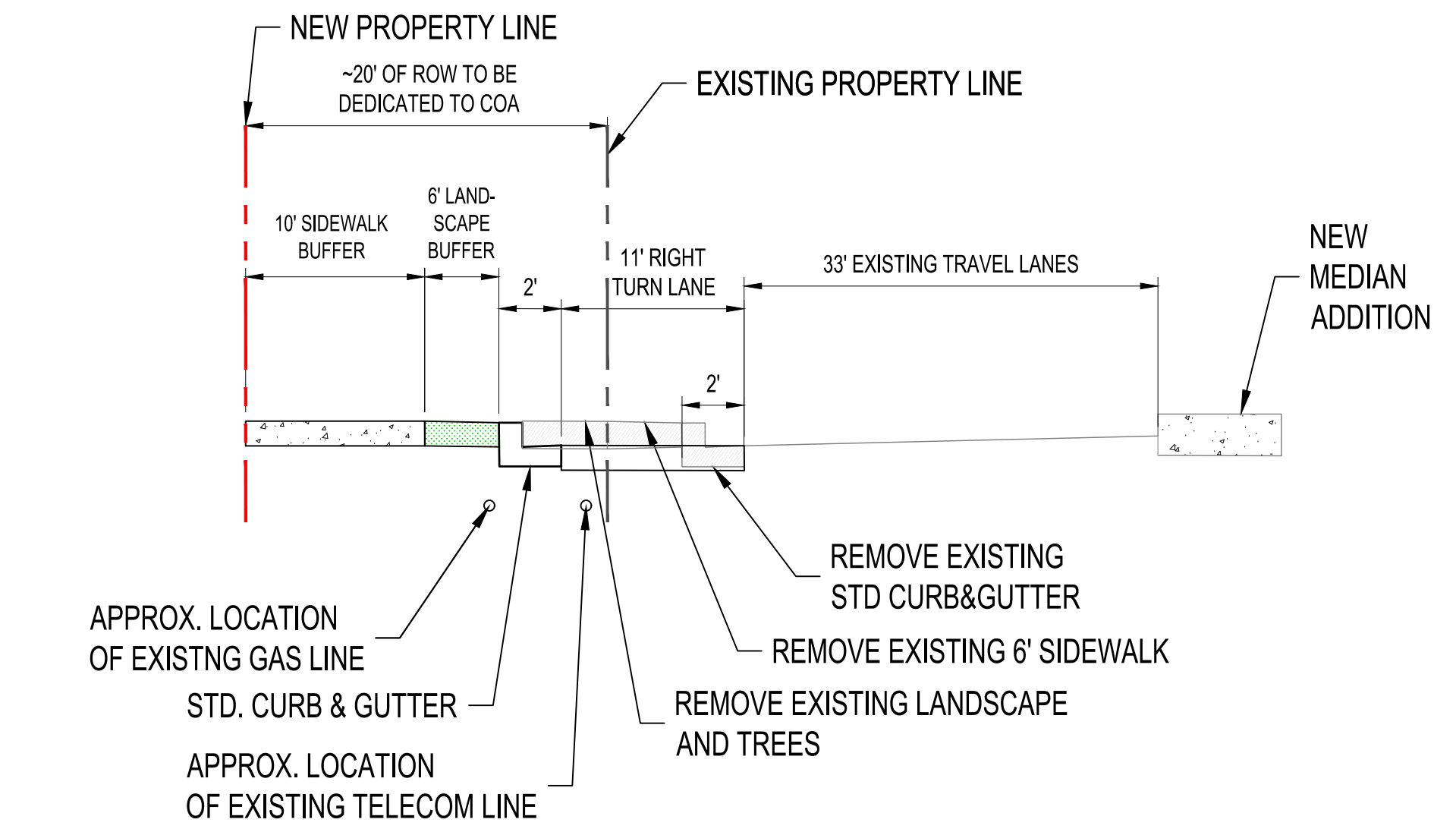


LEGEND

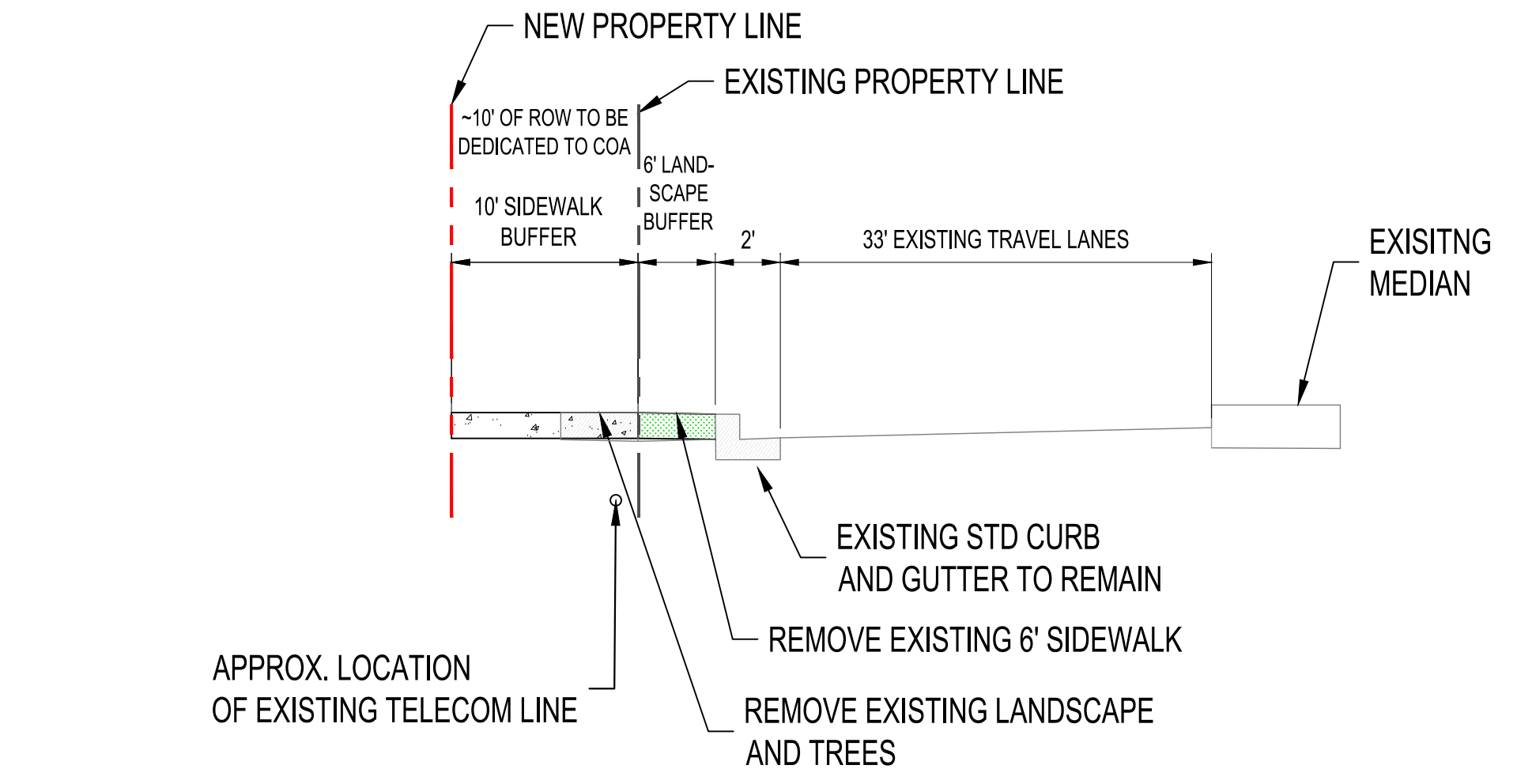
- |  |                           |  |                         |
|--|---------------------------|--|-------------------------|
|  | PROPOSED LANDSCAPE BUFFER |  | EXISTING WATER LINE     |
|  | PROPOSED SIDEWALK         |  | EXISTING SANITARY SEWER |
|  | PROPOSED MEDIAN           |  | EXISTING STORM DRAIN    |
|  | REMOVAL                   |  | PROPOSED WATER LINE     |
|  | EXISTING GAS LINE         |  | PROPOSED SANITARY SEWER |
|  | EXISTING TELECOM LINE     |  | PROPOSED FIRE LINE      |
|  | EXISTING LIGHTING POLE    |  | PROPOSED WATER METER    |
|  | EXISTING PROPERTY LINE    |  | PROPOSED CAP            |
|  | PROPOSED PROPERTY LINE    |  | PROPOSED MANHOLE        |
|  |                           |  | PROPOSED FIRE HYDRANT   |



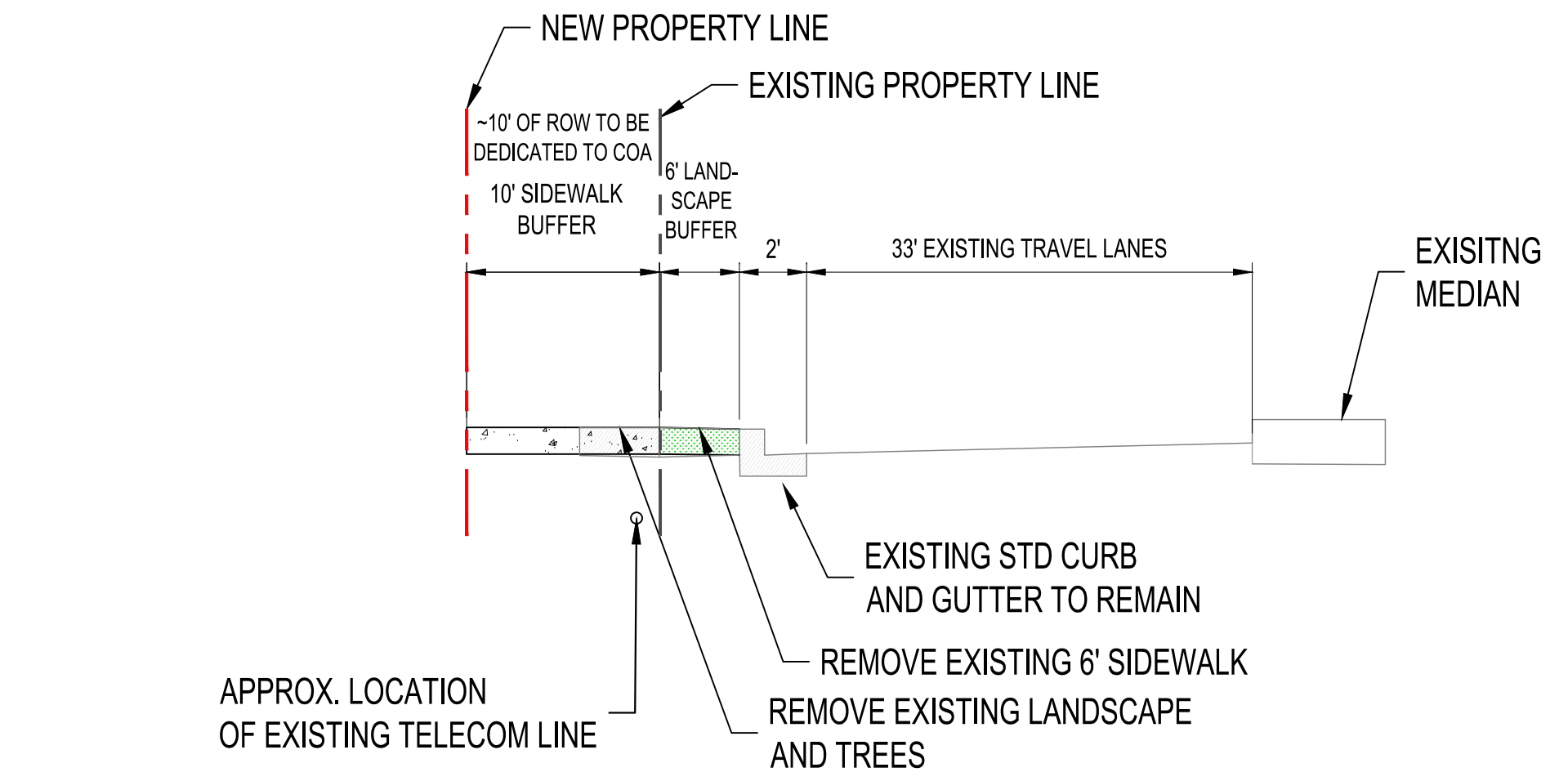
A PROPOSED CROSS SECTION  
NTS



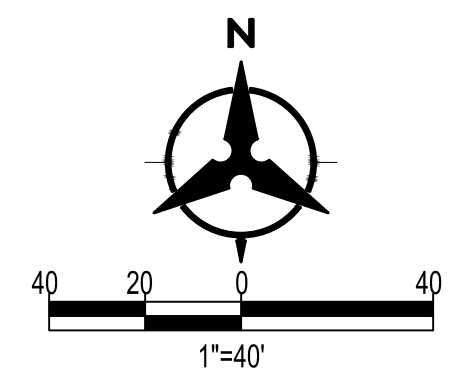
B PROPOSED CROSS SECTION  
NTS



C PROPOSED CROSS SECTION  
NTS



D PROPOSED CROSS SECTION  
NTS



SITE PLAN AND CROSS SECTION  
EXHIBIT

CARLISLE AND MENAUL

|             |    |                 |            |
|-------------|----|-----------------|------------|
| DRAWN BY:   | JR | DATE:           | 05/29/2025 |
| CHECKED BY: | KK | BHI PROJECT NO: | 20240281   |
|             |    | SHEET NO.:      | ---        |