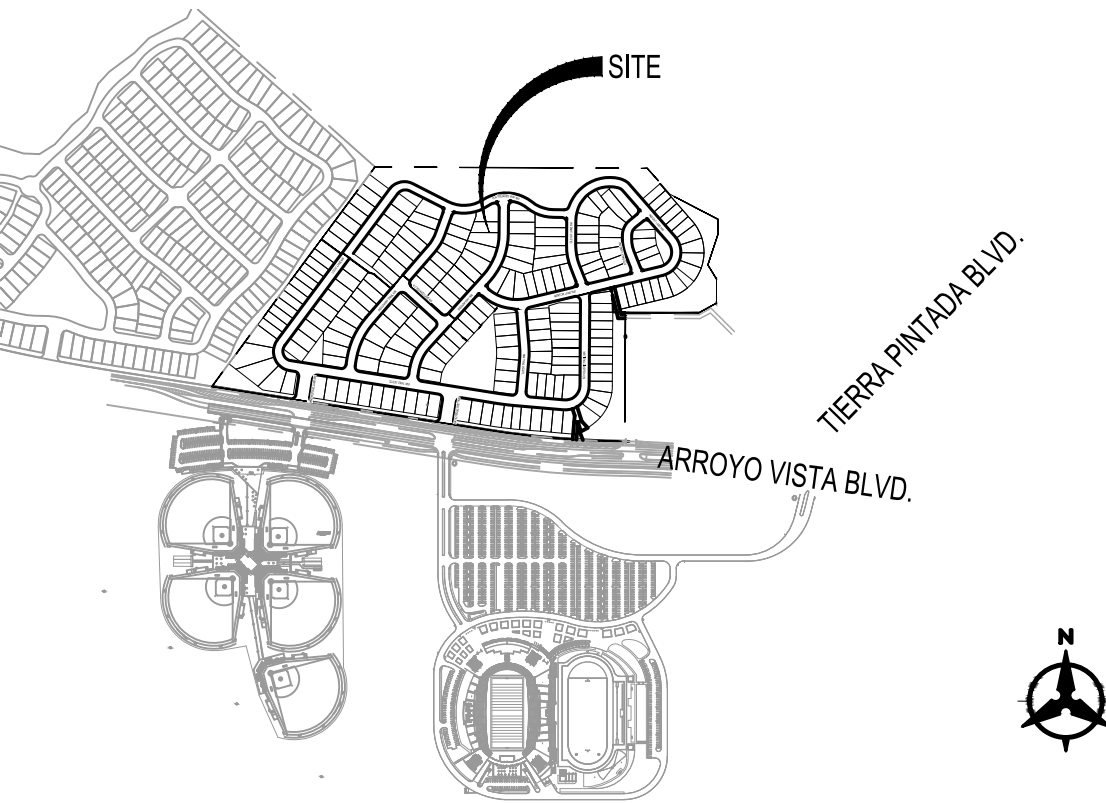


PRELIMINARY PLAT
SAVIO RIDGE
SUBDIVISION

(TRACT N-1-B WATERSHED
SUBDIVISION)
CITY OF ALBUQUERQUE
BERNALILLO COUNTY, NEW MEXICO

APRIL, 2025



VICINITY MAP (ZONE ATLAS J-07-Z, J-08-Z)
NOT TO SCALE

SURVEY NOTES:

- UNLESS OTHERWISE NOTED, ALL BOUNDARY CORNERS SHOWN THUS (●) SHALL BE MARKED BY A #4 REBAR WITH CAP MARKED "CARTESIAN LS 18374".
- ALL STREET CENTERLINE MONUMENTATION SHALL BE INSTALLED AT ALL CENTERLINE P.C.'S, P.T.'S, ANGLE POINTS AND STREET INTERSECTIONS AND SHOWN THUS (▲) WILL BE MARKED BY A FOUR (4") ALUMINUM CAP STAMPED "CITY OF ALBUQUERQUE CENTERLINE MONUMENTATION MARKED, DO NOT DISTURB, P.L.S. 18374".
- THE SUBDIVISION BOUNDARY WILL BE TIED TO THE NEW MEXICO STATE PLANE COORDINATE SYSTEM AS SHOWN.
- BASIS OF BEARINGS WILL BE NEW MEXICO STATE PLANE GRID BEARINGS.
- DISTANCES SHALL BE GROUND DISTANCES.
- MANHOLES WILL BE OFFSET AT ALL POINTS OF CURVATURE POINTS OF TANGENCY, STREET INTERSECTIONS AND ALL OTHER ANGLE POINTS TO ALLOW THE USE OF CENTERLINE MONUMENTATION.

Solar Collection Note

NO PROPERTY WITHIN THE AREA OF REQUESTED FINAL ACTION SHALL AT ANY TIME BE SUBJECT TO A DEED RESTRICTION, COVENANT, OR BUILDING AGREEMENT PROHIBITING SOLAR COLLECTORS FROM BEING INSTALLED ON BUILDINGS OR ERECTED ON THE LOTS OR PARCELS WITHIN THE AREA OF PROPOSED PLAT, THE FOREGOING REQUIREMENT SHALL BE A CONDITION TO APPROVAL OF THIS PLAT.

Purpose of Plat

- SUBDIVIDE AS SHOWN HEREON.
- GRANT EASEMENTS AS SHOWN HEREON.
- DEDICATE ADDITIONAL RIGHT-OF-WAY AS SHOWN HEREON.

PLAT IS LOCATED WITHIN PROJECTED SECTIONS 17 & 18, TOWNSHIP 10 NORTH, RANGE 2 EAST, NEW MEXICO PRINCIPAL MERIDIAN AS PROJECTED INTO THE TOWN OF ATRISCO GRANT, CITY OF ALBUQUERQUE, BERNALILLO COUNTY, NEW MEXICO.

APPROVED FOR MONUMENTATION AND STREET NAMES

Loren N. Risenhoover P.S. 4/21/2025
CITY SURVEYOR DATE

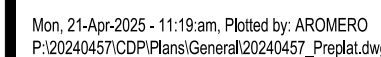
Surveyor's Certificate

I, BRIAN J. MARTINEZ, NEW MEXICO PROFESSIONAL SURVEYOR NO. 18374 DO HEREBY CERTIFY THAT THIS BOUNDARY SURVEY PLAT AND THE ACTUAL SURVEY ON THE GROUND UPON WHICH IT IS BASED WERE PERFORMED BY ME OR UNDER MY DIRECT SUPERVISION; THAT I AM RESPONSIBLE FOR THIS SURVEY; THAT THIS SURVEY MEETS THE MINIMUM STANDARDS FOR SURVEYING IN NEW MEXICO; AND THAT IT IS TRUE AND CORRECT TO THE BEST OF MY KNOWLEDGE AND BELIEF.

Brian J. Martinez 4/25/25
BRIAN J. MARTINEZ DATE
N.M.R.P.S. NO. 18374



Bohannon & Huston
www.bhinc.com 800.877.5332



LEGAL DESCRIPTION:

TRACT 'N-1-B', OF THE BULK LAND PLAT OF TRACTS N-1-A AND N-1-B WATERSHED SUBDIVISION WITHIN PROJECTED SECTION 17 AND 18, TOWNSHIP 10 NORTH, RANGE 2 EAST OF THE NEW MEXICO PRINCIPAL MERIDIAN AS PROJECTED INTO THE TOWN OF ATRISCO GRANT, ALBUQUERQUE, BERNALILLO COUNTY, NEW MEXICO AS THE SAME IS SHOWN AND DESIGNATED ON SAID PLAT FILED FOR RECORD IN THE OFFICE OF THE COUNTY CLERK OF BERNALILLO COUNTY, NEW MEXICO

1. EXISTING ZONING: PC
PROPOSED ZONING: PC
- PROPOSED RESIDENTIAL DEVELOPMENT:
SINGLE FAMILY DETACHED RESIDENTIAL
2. TOTAL ACREAGE:
EXISTING TRACT 'N-1-B' = 60.08 ACRES

ACREAGE:	ENCUMBERED BY EASEMENT
TRACT '1' = 0.5703 Acres	B
TRACT '2' = 0.4151 Acres	B
TRACT '3' = 0.3626 Acres	B
TRACT '4' = 0.0529 Acres	B
TRACT '5' = 0.2341 Acres	B
TRACT '6' = 0.0412 Acres	B
TRACT '7' = 1.7558 Acres	B
TRACT '8' = 0.1533 Acres	B
TRACT '9' = 0.0411 Acres	B
TRACT '10' = 0.1274 Acres	B
TRACT '11' = 0.0320 Acres	B
TRACT '12' = 0.0359 Acres	B
TRACT '13' = 0.1243 Acres	B
TRACT '14' = 0.0845 Acres	B
TRACT '15' = 0.0428 Acres	B
TRACT '16' = 0.2809 Acres	B
TRACT '17' = 4.4958 Acres	B
TRACT '18' = 1.8486 Acres	B
TRACT '19' = 1.4395 Acres	B
TRACT '20' = 0.3404 Acres	B, C, D, F
TRACT '21' = 5.6481 Acres	A, C, D, E
TRACT '22' = 5.555 Acres	A, C, D, E, F

EASEMENT LEGEND

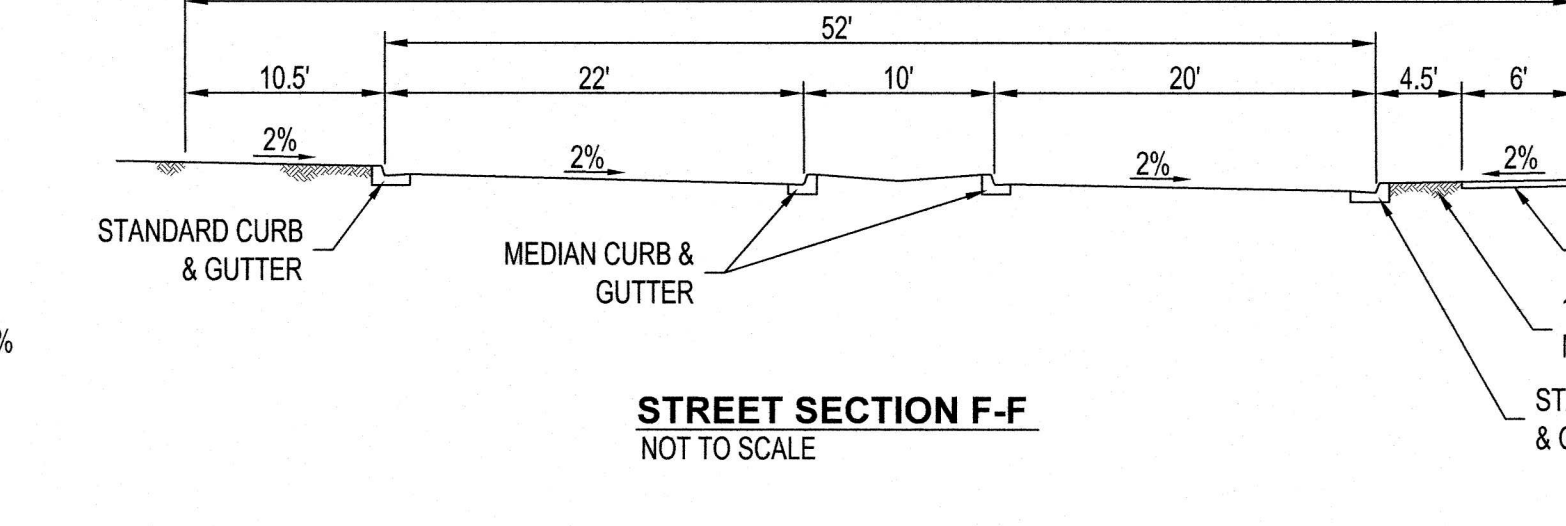
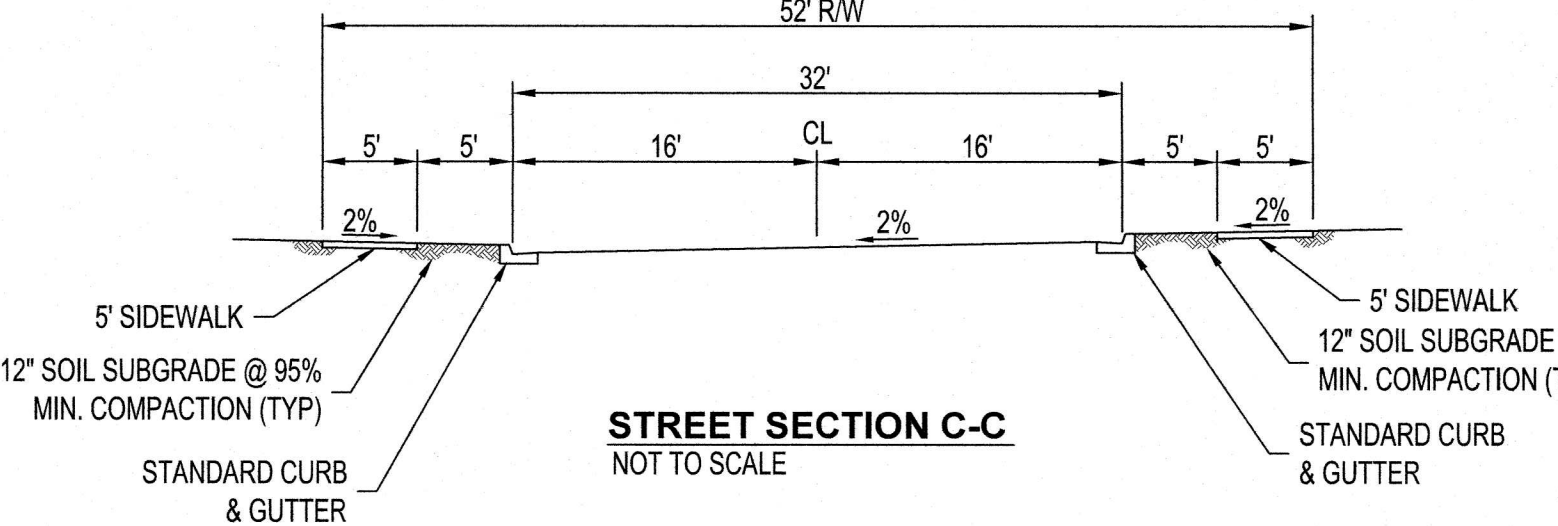
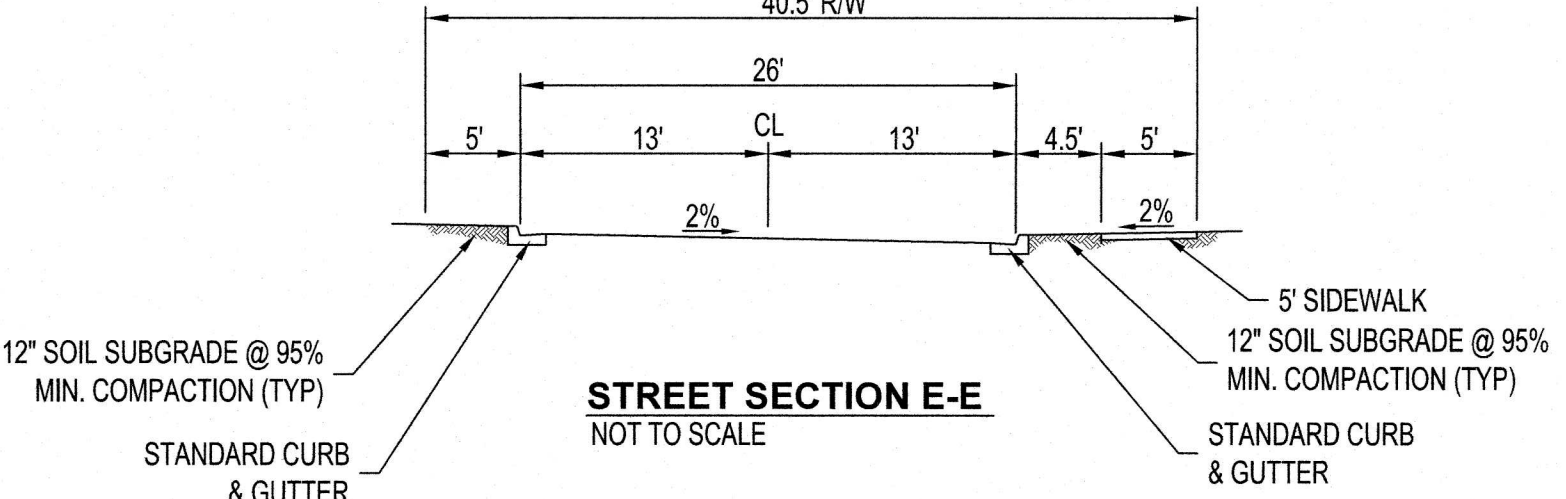
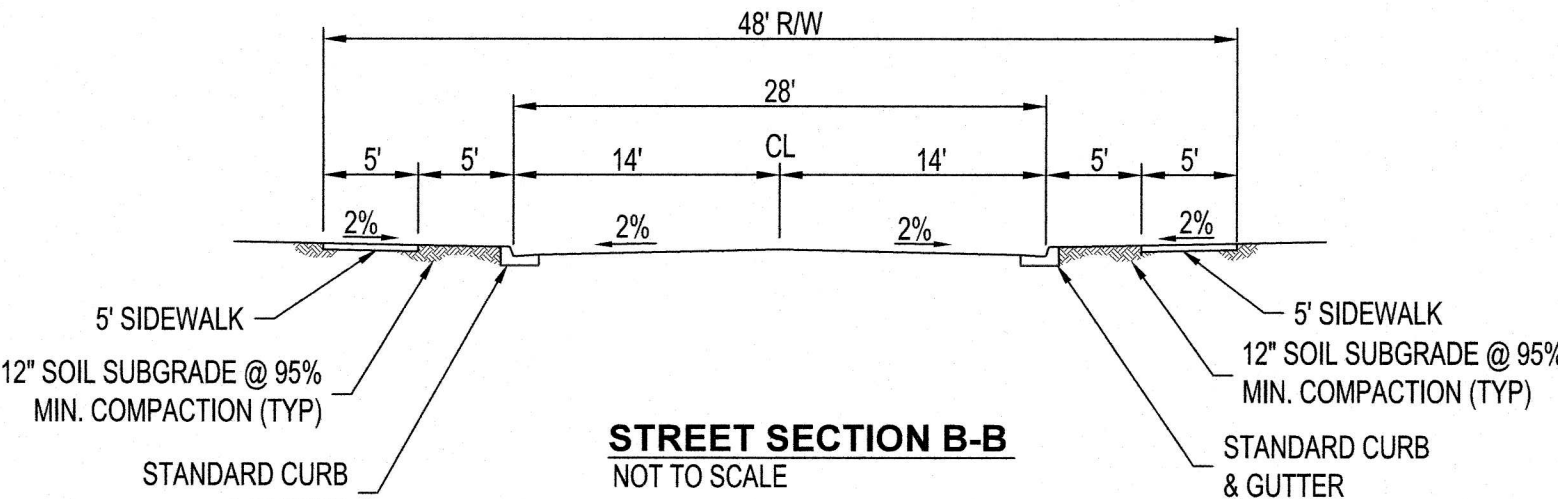
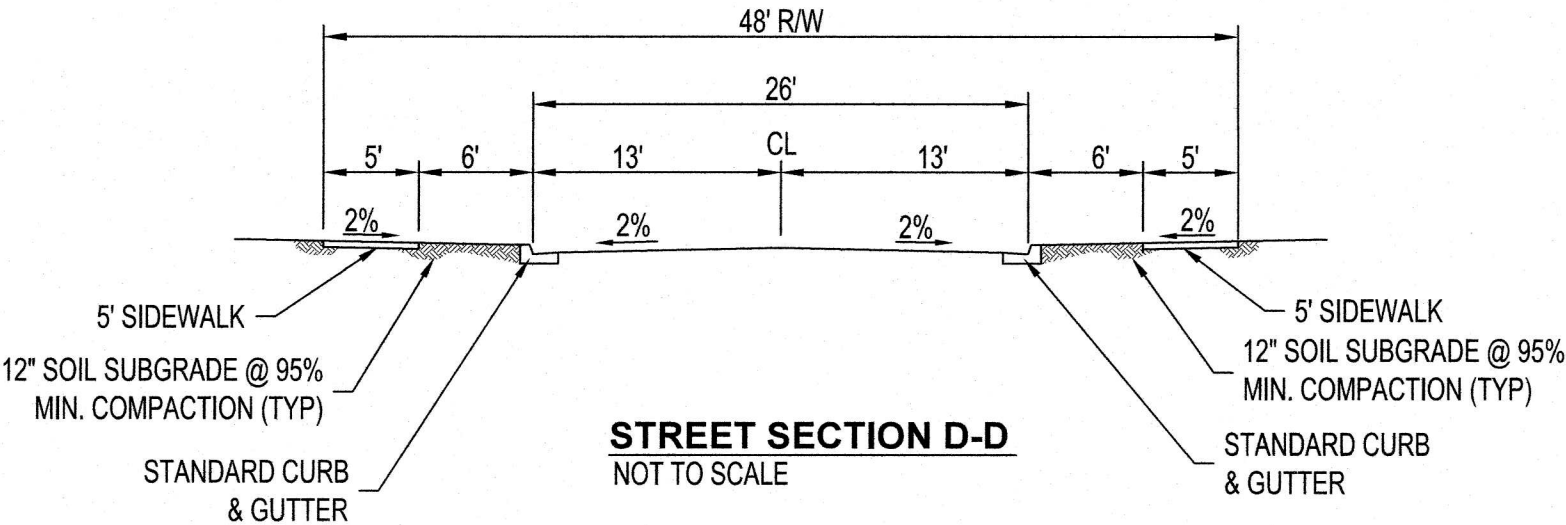
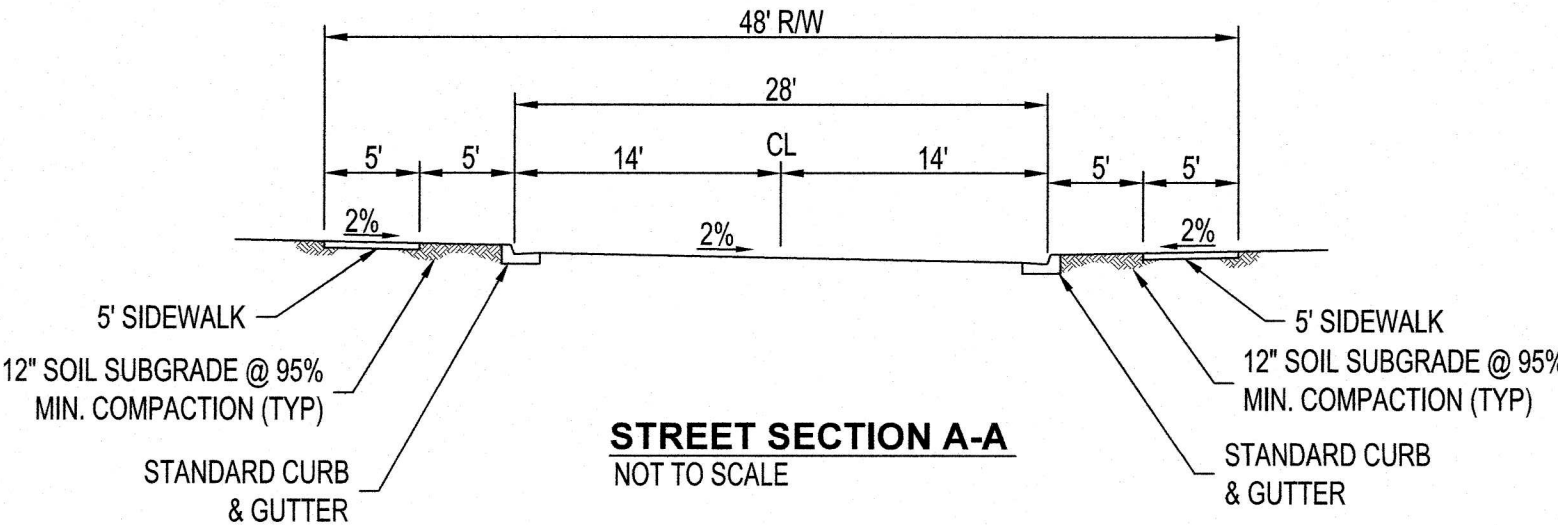
- A PRIVATE DRAINAGE EASEMENT SEE NOTE 4
- B PRIVATE DRAINAGE EASEMENT SEE NOTE 10
- C PUBLIC SANITARY AND WATERLINE EASEMENT SEE NOTE 4
- D PRIVATE PEDESTRIAN EASEMENT SEE NOTE 4
- E VEHICULAR ACCESS EASEMENT SEE NOTE 4
- F AMAFCA VEHICULAR ACCESS EASEMENT SEE NOTE 4

NUMBER OF LOTS:

PHASE 1 = 113
PHASE 2 = 99

PROPOSED DENSITY: 3.54 D.U./ACRE

3. MINIMUM LOT DIMENSIONS: 45x120'
MINIMUM LOT AREA: 5,400 SF
4. TRACT 21 & 22 TO BE OWNED BY THE H.O.A. AND CONTAINS THE FOLLOWING BLANKET EASEMENTS:
- PUBLIC SANITARY SEWER, PUBLIC WATERLINE EASEMENT TO BE GRANTED TO ABCWUA WITH THE FILING OF THIS PLAT, FOR OPERATIONS AND MAINTENANCE OF THE PUBLIC WATER AND SANITARY SEWER INFRASTRUCTURE.
 - PRIVATE SURFACE DRAINAGE EASEMENT INCLUDING PONDS AND INLETS, SUBSURFACE LATERALS TO THE SUBSURFACE MAINLINE TO BE GRANTED TO THE H.O.A. WITH THE FILING OF THIS PLAT, SEE SHEET 3 OF 3 FOR 'DRAINAGE FACILITIES MAINTENANCE NOTE' FOR OWNERSHIP AND MAINTENANCE RESPONSIBILITY.
 - PRIVATE PEDESTRIAN AND VEHICULAR ACCESS EASEMENT TO SERVICE THE RESIDENTS IN SAVIO RIDGE, TO BE GRANTED TO THE H.O.A. WITH THE FILING OF THIS PLAT, FOR THE OWNERSHIP, OPERATIONS AND MAINTENANCE OF THE SIDEWALK AND ROADWAY INFRASTRUCTURE.
 - PUBLIC SUBSURFACE DRAINAGE EASEMENT TO BE GRANTED TO THE CITY OF ALBUQUERQUE FOR OWNERSHIP, OPERATIONS AND MAINTENANCE OF ALL MAINLINE SUBSURFACE DRAINAGE INFRASTRUCTURE, SEE SHEET 3 OF 3 FOR 'DRAINAGE FACILITIES MAINTENANCE NOTE' FOR OWNERSHIP AND MAINTENANCE RESPONSIBILITY.
 - A PRIVATE VEHICULAR ACCESS EASEMENT TO BE GRANTED TO AMAFCA FOR ACCESS TO THEIR FLOOD CONTROL FACILITY WITHIN THE PETROGLYPH MONUMENT. THE AMAFCA AND THE H.O.A. WILL COORDINATE ON ACCESS THROUGH ANY GATED ENTRANCE TO THE SUBDIVISION.
5. LOT SETBACKS:
FRONT: 15'
SIDE: 5'
REAR: 20'



ABCWUA PUBLIC WATER & SANITARY SEWER EASEMENTS:

ALBUQUERQUE BERNALILLO COUNTY WATER UTILITY AUTHORITY (ABCWUA) IS GRANTED EASEMENT(S) IN THE DIMENSIONS NOTED ON THIS PLAT FOR THE CONSTRUCTION, INSTALLATION, MAINTENANCE, REPAIR, MODIFICATIONS, REPLACEMENT AND OPERATION OF PUBLIC WATER AND SANITARY SERVICE LINES, EQUIPMENT AND FACILITIES REASONABLY NECESSARY TO PROVIDE SERVICE TOGETHER WITH FREE ACCESS ON AND OVER THE EASEMENT AND THE RIGHT TO REMOVE TREES, SHRUBS, UNDERGROWTH AND ANY OTHER OBSTACLES, MODIFICATIONS, OR STRUCTURES WHICH INTERFERE WITH USE OF THE EASEMENT.

DRAINAGE FACILITIES MAINTENANCE NOTES:


AREAS DESIGNATED ON THE ACCOMPANYING PLAT AS "DRAINAGE EASEMENTS" ["DETENTION AREAS"] ARE HEREBY DEDICATED BY THE OWNER AS A PERPETUAL EASEMENT FOR THE COMMON USE AND BENEFIT OF THE VARIOUS LOTS WITHIN THE SUBDIVISIONS FOR THE PURPOSE OF PERMITTING THE CONVEYANCE OF STORM WATER RUNOFF AND THE CONSTRUCTING AND MAINTAINING OF DRAINAGE FACILITIES [STORM WATER DETENTION FACILITIES] IN ACCORDANCE WITH STANDARDS PRESCRIBED BY THE CITY OF ALBUQUERQUE. NO FENCE, WALL, BUILDING OR OTHER OBSTRUCTION (UNLESS SHOWN ON THE APPROVED GRADING PLAN) MAY BE PLACED OR MAINTAINED IN THE EASEMENT AREA WITHOUT APPROVAL OF THE CITY ENGINEER OF THE CITY OF ALBUQUERQUE. THERE ALSO SHALL BE NO ALTERATION OF THE GRADES OR CONTOURS IN SAID EASEMENT AREA WITHOUT THE APPROVAL OF THE CITY ENGINEER. IT SHALL BE THE DUTY OF THE LOT OWNERS OF THIS SUBDIVISION TO MAINTAIN SAID DRAINAGE EASEMENT [DETENTION AREA] AND FACILITIES AT THEIR COST IN ACCORDANCE WITH STANDARDS PRESCRIBED BY THE CITY OF ALBUQUERQUE. THE CITY SHALL HAVE THE RIGHT TO ENTER PERIODICALLY TO INSPECT THE FACILITIES. IN THE EVENT SAID LOT OWNERS FAIL TO ADEQUATELY AND PROPERLY MAINTAIN DRAINAGE EASEMENT [DETENTION AREA] AND FACILITIES, AT ANY TIME FOLLOWING FIFTEEN (15) DAYS WRITTEN NOTICE TO SAID LOT OWNERS, THE CITY MAY ENTER UPON SAID AREA, PERFORM SAID MAINTENANCE, AND THE COST OF PERFORMING SAID MAINTENANCE SHALL BE PAID BY APPLICABLE LOT OWNERS PROPORTIONATELY ON THE BASIS OF LOT OWNERSHIP. IN THE EVENT LOT OWNERS FAIL TO PAY THE COST OF MAINTENANCE WITHIN THIRTY (30) DAYS AFTER DEMAND FOR PAYMENT MADE BY THE CITY, THE CITY MAY FILE A LIEN AGAINST ALL LOTS IN THE SUBDIVISION FOR WHICH PROPORTIONATE PAYMENT HAS NOT BEEN MADE. THE OBLIGATIONS IMPOSED HEREIN SHALL BE BINDING UPON THE OWNER, HIS HEIRS, AND ASSIGNS AND SHALL RUN WITH ALL LOTS WITHIN THIS SUBDIVISION.

THE GRANTOR AGREES TO DEFEND, INDEMNIFY, AND HOLD HARMLESS, THE CITY, ITS OFFICIALS, AGENTS AND EMPLOYEES FROM AND AGAINST ANY AND ALL CLAIMS, ACTIONS, SUITS, OR PROCEEDINGS OF ANY KIND BROUGHT AGAINST SAID PARTIES FOR OR ON ACCOUNT OF ANY MATTER ARISING FROM THE DRAINAGE FACILITY PROVIDED FOR HEREIN OR THE GRANTOR'S FAILURE TO CONSTRUCT, MAINTAIN, OR MODIFY SAID DRAINAGE FACILITY.

Free Consent & Dedication


THE SUBDIVISION SHOWN AND DESCRIBED HEREON IS WITH THE FREE CONSENT AND IN ACCORDANCE WITH THE DESIRES OF THE UNDERSIGNED OWNER(S) THEREOF AND GRANT ALL EASEMENTS AS SHOWN HEREON, EXISTING AND/OR GRANTED PUBLIC UTILITY EASEMENTS (P.U.E.) AS SHOWN HEREON, UNLESS NOTED OTHERWISE, ARE FOR THE COMMON AND JOINT USE OF GAS, ELECTRICAL POWER AND COMMUNICATION SERVICES FOR BURIED AND/OR OVERHEAD DISTRIBUTION LINES, CONDUIT AND PIPES FOR UNDERGROUND UTILITIES. SAID UTILITY COMPANIES HAVE THE RIGHT OF INGRESS/EGRESS FOR CONSTRUCTION OF, MAINTENANCE OF AND REPLACEMENT OF SAID UTILITIES INCLUDING THE RIGHT TO TRIM INTERFERING TREES AND SHRUBS WITHIN SAID P.U.E.. SAID OWNERS CERTIFY THAT THIS SUBDIVISION IS THEIR FREE ACT AND DEED.


THE PLAT SHOWN HEREON IS MADE WITH FREE CONSENT AND IN ACCORDANCE OF THE DESIRES OF THE UNDERSIGNED OWNER(S), THE EXECUTION OF THIS PLAT IS THEIR FREE ACT AND DEED. THOSE SIGNING AS OWNER(S) WARRANT THAT THEY HOLD AMONG THEM, COMPLETE INDEFEASIBLE TITLE IN FEE SIMPLE TO THE LAND SHOWN ON THIS PLAT. OWNER(S) HEREBY AFFIRM THAT THE DESCRIBED PROPERTY SHOWN ON THIS PLAT LIES WITHIN THE PLATTING AND SUBDIVISION JURISDICTION OF CITY OF ALBUQUERQUE, NEW MEXICO. SAID OWNER(S) HEREBY GRANT ALL EASEMENTS AS MAY BE SHOWN ON THIS PLAT TO THE CITY OF ALBUQUERQUE, NEW MEXICO IN FEE SIMPLE WITH WARRANTY COVENANTS.

BY: 
Karen Alarid
APS Executive Director of Capital Construction

STATE OF NEW MEXICO } SS
COUNTY OF BERNALILLO }

THIS INSTRUMENT WAS ACKNOWLEDGED BEFORE ME ON 21 DAY OF April, 2025
BY Karen Alarid, APS Executive Director of Capital Construction

MY COMMISSION EXPIRES March 24, 2029 
NOTARY PUBLIC



PRELIMINARY PLAT SAVIO RIDGE SUBDIVISION

(TRACT N-1-B WATERSHED
SUBDIVISION)
CITY OF ALBUQUERQUE
BERNALILLO COUNTY, NEW MEXICO

APRIL, 2025

Bohannon  Huston
www.bhinc.com 800.877.5332

SHEET 3 of 3