




Please check the appropriate box(es) and refer to supplemental forms for submittal requirements. All fees must be paid at the time of application.

MISCELLANEOUS APPLICATIONS		<input type="checkbox"/> Extension of Infrastructure List or IIA (Form S3)	
<input type="checkbox"/> Site Plan Administrative DFT (Forms SP & P2)	PRE-APPLICATIONS		
<input type="checkbox"/> Final EPC Sign-off for Master Development/Site Plans - EPC (Form P2)	<input checked="" type="checkbox"/> Sketch Plat Review and Comment (Form S3)		
<input type="checkbox"/> Infrastructure List or Amendment to Infrastructure List (Form S3)	<input type="checkbox"/> Sketch Plan Review and Comment (Form S3)		
<input type="checkbox"/> Temporary Deferral of S/W (Form S3)	APPEAL		
<input type="checkbox"/> Extension of IIA: Temp. Def. of S/W (Form S3)	<input type="checkbox"/> Decision of Site Plan Administrative DFT (Form A)		
BRIEF DESCRIPTION OF REQUEST			
Sketch Plat Review for Tracts 5 and 9 at Mesa del Sol Innovation Park.			
APPLICATION INFORMATION			
Applicant/Owner: Titan Development		Phone: (505) 515-2925	
Address: 6300 Riverside Plaza, Ste. 200		Email: bpatterson@Titan-Development.com	
City: Albuquerque	State: NM	Zip: 87120	
Professional/Agent (if any): Bohannon Huston Inc.		Phone: (505) 798-7945	
Address: 7500 Jefferson St NE		Email: ypadilla@bhinc.com	
City: Albuquerque	State: NM	Zip: 87109	
Proprietary Interest in Site: Owner/ Developer		List <u>all</u> owners:	
SITE INFORMATION (Accuracy of the existing legal description is crucial! Attach a separate sheet if necessary.)			
Lot or Tract No.: Tract 5 and Tract 9		Block:	Unit:
Subdivision/Addition:		MRGCD Map No.:	UPC Code: 101505135402740502, 101505037948010302
Zone Atlas Page(s): R-15-Z & S-15-Z	Existing Zoning: PC		Proposed Zoning
# of Existing Lots: 1	# of Proposed Lots: 169		Total Area of Site (Acres): 31.7 acres
LOCATION OF PROPERTY BY STREETS			
Site Address/Street: Bobby Foster Rd		Between: Bobby Foster Rd and: Stryker Rd	
CASE HISTORY (List any current or prior project and case number(s) that may be relevant to your request.)			
I certify that the information I have included here and sent in the required notice was complete, true, and accurate to the extent of my knowledge.			
Signature: 		Date: 07-15-2024	
Printed Name: Yolanda Padilla Moyer		<input type="checkbox"/> Applicant or <input checked="" type="checkbox"/> Agent	

FORM S3: ADMINISTRATIVE APPLICATIONS – Development Facilitation Team (DFT) as of 12/25/2022☐ **AMENDMENT TO INFRASTRUCTURE LIST**

A Single PDF file of the complete application including all documents being submitted must be emailed to PLNDRS@cabq.gov prior to making a submittal. Zipped files or those over 9 MB cannot be delivered via email, in which case the PDF must be provided to City Staff using other online resources such as Dropbox or FTP. The PDF shall be organized in the number order below.

- ___ 1) DFT Application form completed, signed, and dated
- ___ 2) Form S3 with all the submittal items checked/marked
- ___ 3) Zone Atlas map with the entire site clearly outlined and labeled
- ___ 4) Letter of authorization from the property owner if application is submitted by an agent
- ___ 5) Proposed Amended Infrastructure List
- ___ 6) Original Infrastructure List

☐ **TEMPORARY DEFERRAL OF SIDEWALK CONSTRUCTION**

A Single PDF file of the complete application including all documents being submitted must be emailed to PLNDRS@cabq.gov prior to making a submittal. Zipped files or those over 9 MB cannot be delivered via email, in which case the PDF must be provided to City Staff using other online resources such as Dropbox or FTP. The PDF shall be organized in the number order below.

- ___ 1) DFT Application form completed, signed, and dated
- ___ 2) Form S3 with all the submittal items checked/marked
- ___ 3) Zone Atlas map with the entire site clearly outlined and labeled
- ___ 4) Letter of authorization from the property owner if application is submitted by an agent
- ___ 5) A scale drawing showing the location of the deferred sidewalk with appropriate dimensions

☐ **EXTENSION OF THE IIA FOR TEMPORARY DEFERRAL OF SIDEWALK CONSTRUCTION**

A Single PDF file of the complete application including all documents being submitted must be emailed to PLNDRS@cabq.gov prior to making a submittal. Zipped files or those over 9 MB cannot be delivered via email, in which case the PDF must be provided to City Staff using other online resources such as Dropbox or FTP. The PDF shall be organized in the number order below.

- ___ 1) DFT Application form completed, signed, and dated
- ___ 2) Form S3 with all the submittal items checked/marked
- ___ 3) Zone Atlas map with the entire site clearly outlined and labeled

- ___ 4) Letter of authorization from the property owner if application is submitted by an agent
- ___ 5) Letter describing, explaining, and justifying the deferral or extension
- ___ 6) Drawing showing the sidewalks subject to the proposed deferral or extension



INFRASTRUCTURE LIST EXTENSION OR AN INFRASTRUCTURE IMPROVEMENTS AGREEMENT (IIA) EXTENSION

A Single PDF file of the complete application including all documents being submitted must be emailed to PLNDRS@cabq.gov prior to making a submittal. Zipped files or those over 9 MB cannot be delivered via email, in which case the PDF must be provided to City Staff using other online resources such as Dropbox or FTP. The PDF shall be organized in the number order below.

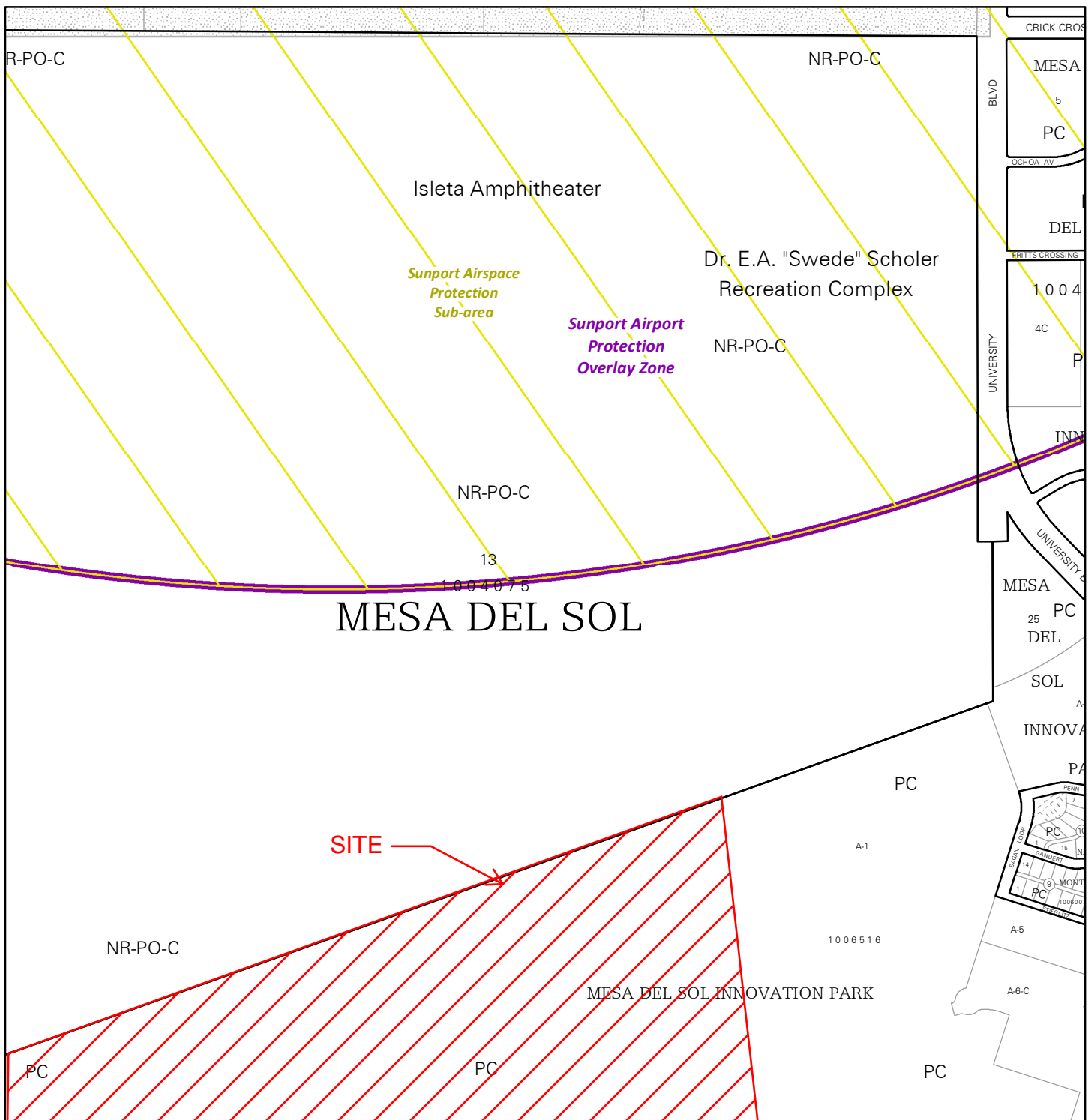
- ___ 1) DFT Application form completed, signed, and dated
- ___ 2) Form S3 with all the submittal items checked/marked
- ___ 3) Zone Atlas map with the entire site clearly outlined and labeled
- ___ 4) Letter of authorization from the property owner if application is submitted by an agent
- ___ 5) Letter describing, explaining, and justifying the request per IDO Section 14-16-6-4(X)(4)
- ___ 6) Preliminary Plat or Site Plan
- ___ 7) Copy of DRB approved Infrastructure List
- ___ 8) Copy of recorded IIA



SKETCH PLAT OR SKETCH PLAN REVIEW AND COMMENT


A Single PDF file of the complete application including all documents being submitted must be emailed to PLNDRS@cabq.gov prior to making a submittal. Zipped files or those over 9 MB cannot be delivered via email, in which case the PDF must be provided to City Staff using other online resources such as Dropbox or FTP. The PDF shall be organized in the number order below.

- X** ___ 1) DFT Application form completed, signed, and dated
- X** ___ 2) Form S3 with all the submittal items checked/marked
- X** ___ 3) Zone Atlas map with the entire site clearly outlined and labeled
- X** ___ 4) Letter describing, explaining, and justifying the request
- X** ___ 5) Scale drawing of the proposed subdivision plat or Site Plan
- na** ___ 6) Site sketch with measurements showing structures, parking, building setbacks, adjacent rights-of-way, and street improvements, if there is any existing land use

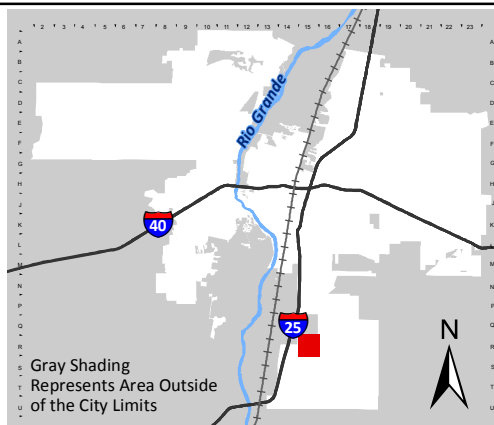


For more details about the Integrated Development Ordinance visit: <http://www.cabq.gov/planning/codes-policies-regulations/integrated-development-ordinance>

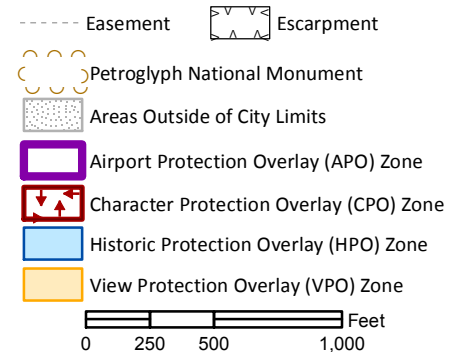
IDO Zone Atlas May 2018

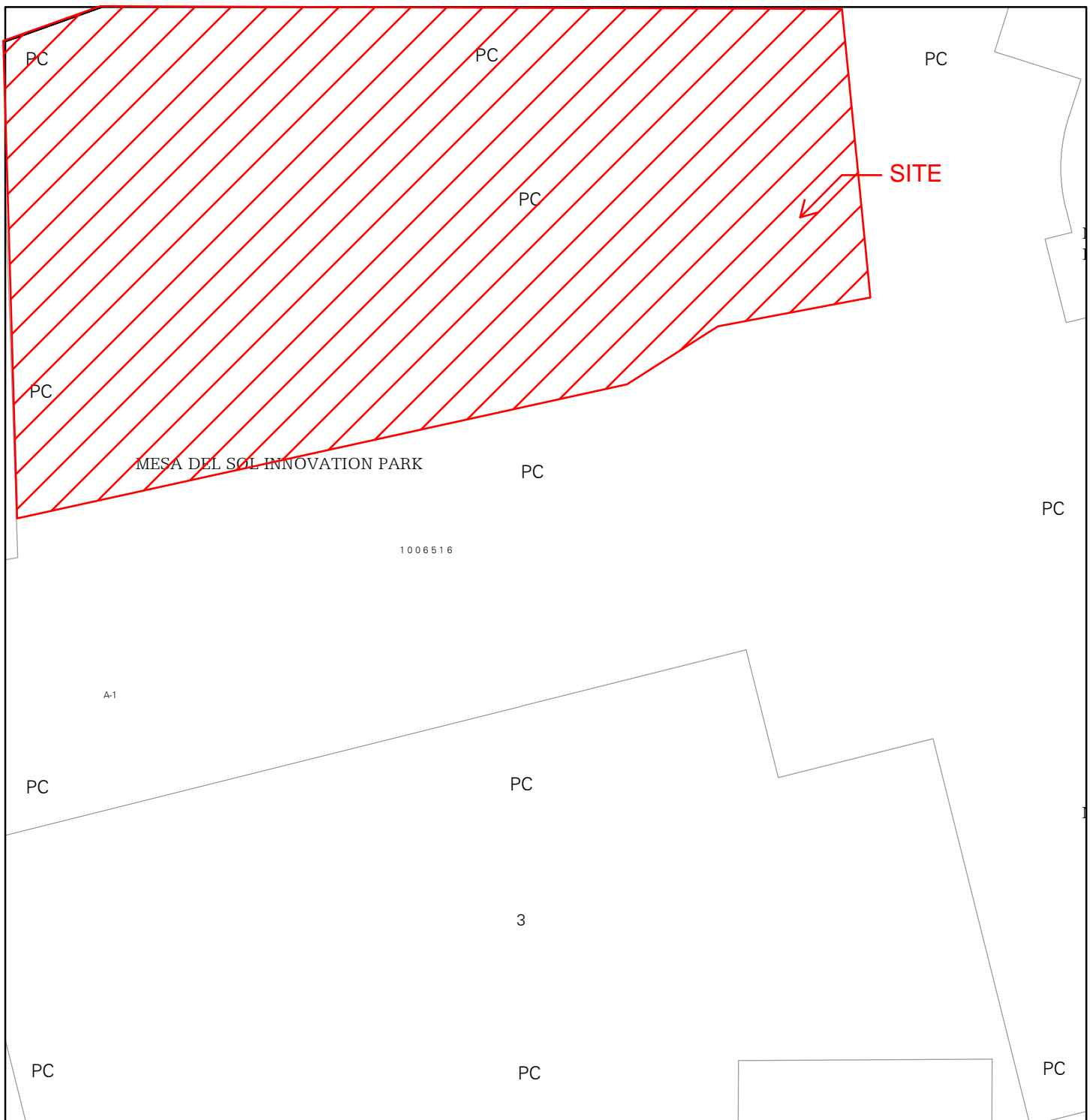


IDO Zoning information as of May 17, 2018
The Zone Districts and Overlay Zones
are established by the
Integrated Development Ordinance (IDO).




Zone Atlas Page: R-15-Z



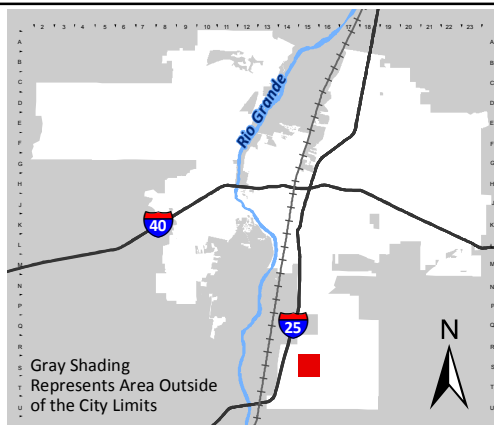


For more details about the Integrated Development Ordinance visit: <http://www.cabq.gov/planning/codes-policies-regulations/integrated-development-ordinance>

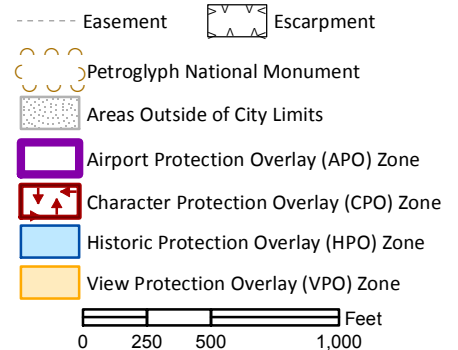
IDO Zone Atlas May 2018



IDO Zoning information as of May 17, 2018
The Zone Districts and Overlay Zones
are established by the
Integrated Development Ordinance (IDO).



Zone Atlas Page:
S-15-Z



July 11, 2024

Ms. Jolene Wolfley, DFT Chair
City of Albuquerque
Planning Department
600 2nd Street NW
Albuquerque, NM 87103

Re: Artiste and Artiste 1 Subdivision - Sketch Plat Submittal

Dear Ms. Wolfley:


Enclosed for Development Facilitation Team (DFT) sketch plat review and comment are copies of the following information:

- Development Facilitation Team (DFT) Application
- Form S3
- Zone Atlas page
- Copy of the Exhibit/sketch plat of site

This sketch plat is being presented to the Development Facilitation Team for the purpose of obtaining City review and comment. The Artiste Area is looking at realigning the backbone roadways as well as propose Tract 5 and 9 as Artiste 1, the residential development at Mesa del Sol with approximately 169 single family residential lots on about 32 acres. Roadway right-of-way and pavement widths are indicated on the exhibit. The site will be designed and developed in one phase.

Please schedule for the DFT hearing on July 24, 2024. Please feel free to contact me at 823-1000 with questions or comments.

Sincerely,


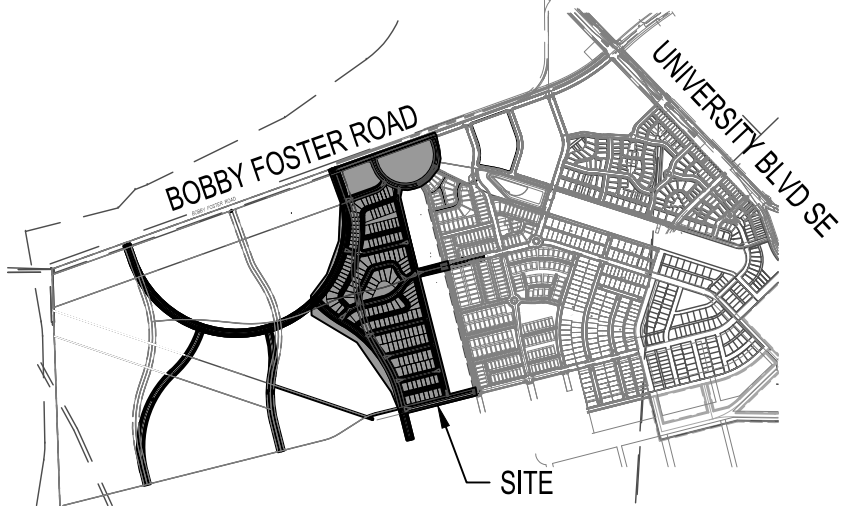


Yolanda Padilla Moyer, PE
Vice President
Community Development and Planning

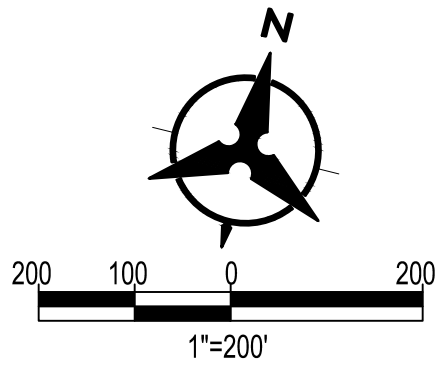
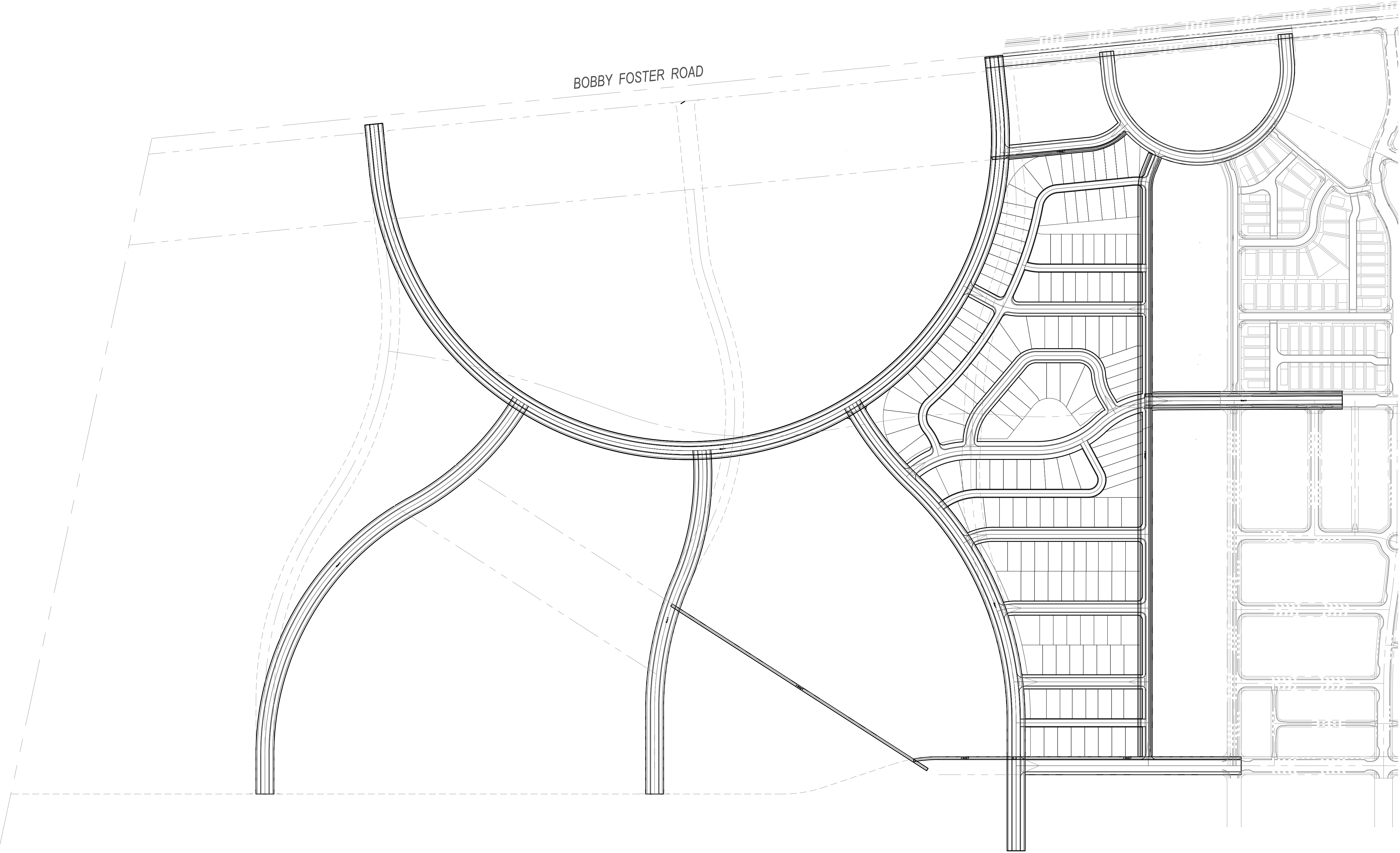
YPM/cc
Enclosures

cc: Brian Patterson, Titan Development
Saiqa Mustari Susmita, BHI

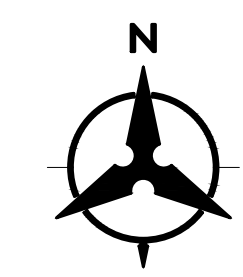
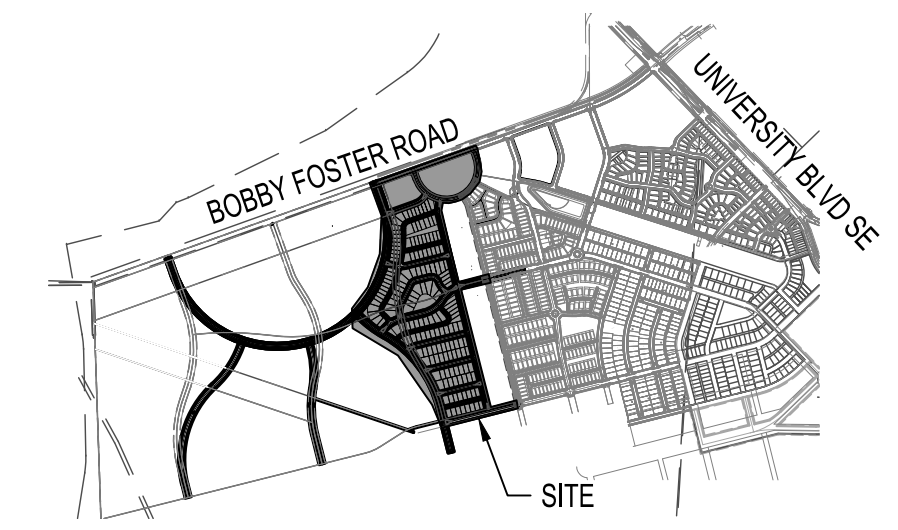
SKETCH PLAT - 1
ARTISTE SUBDIVISION
JULY 2024



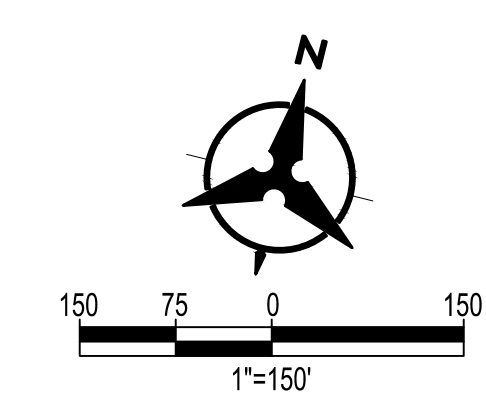
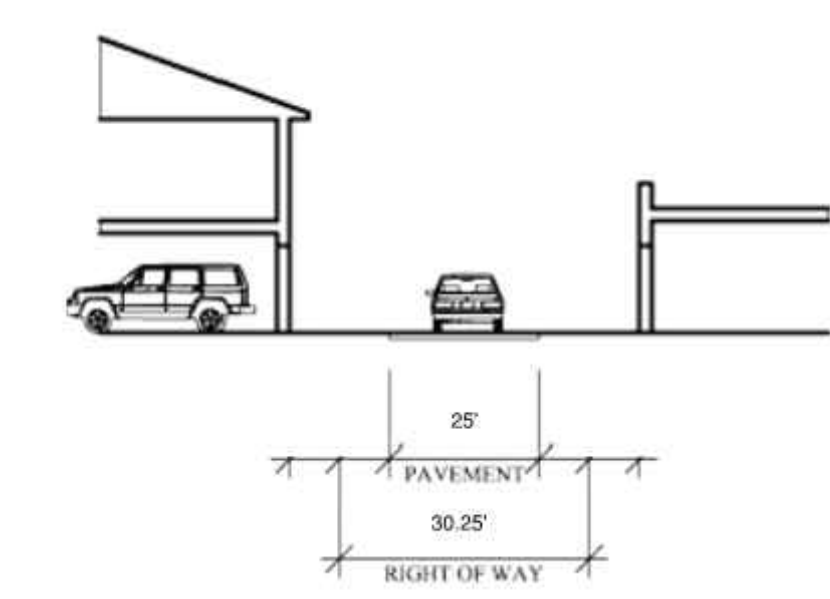
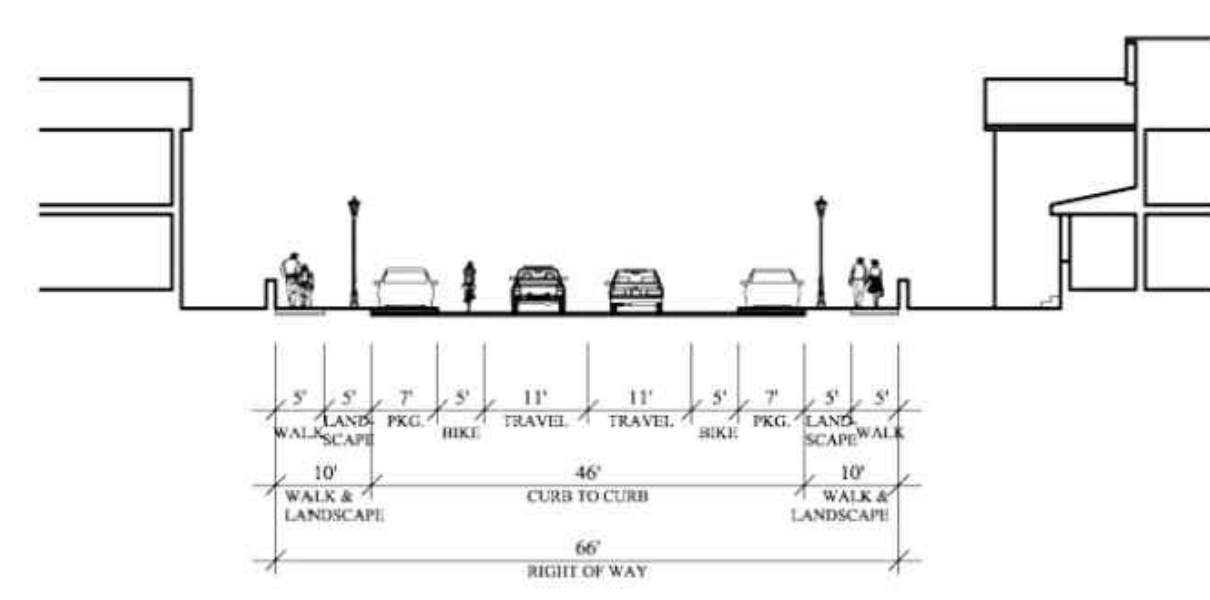
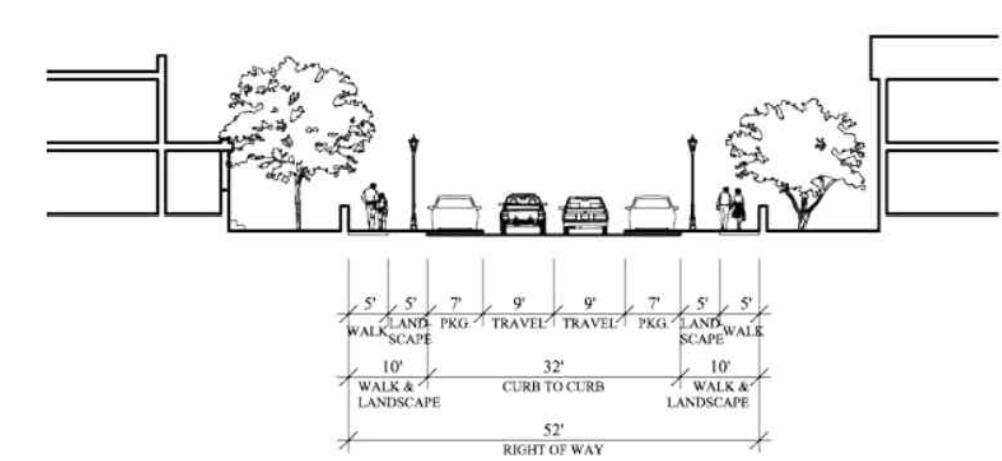
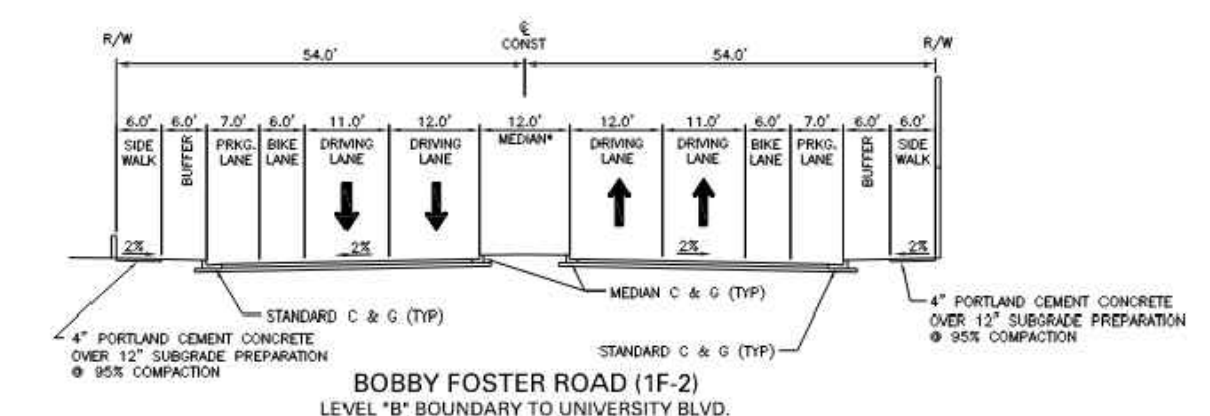
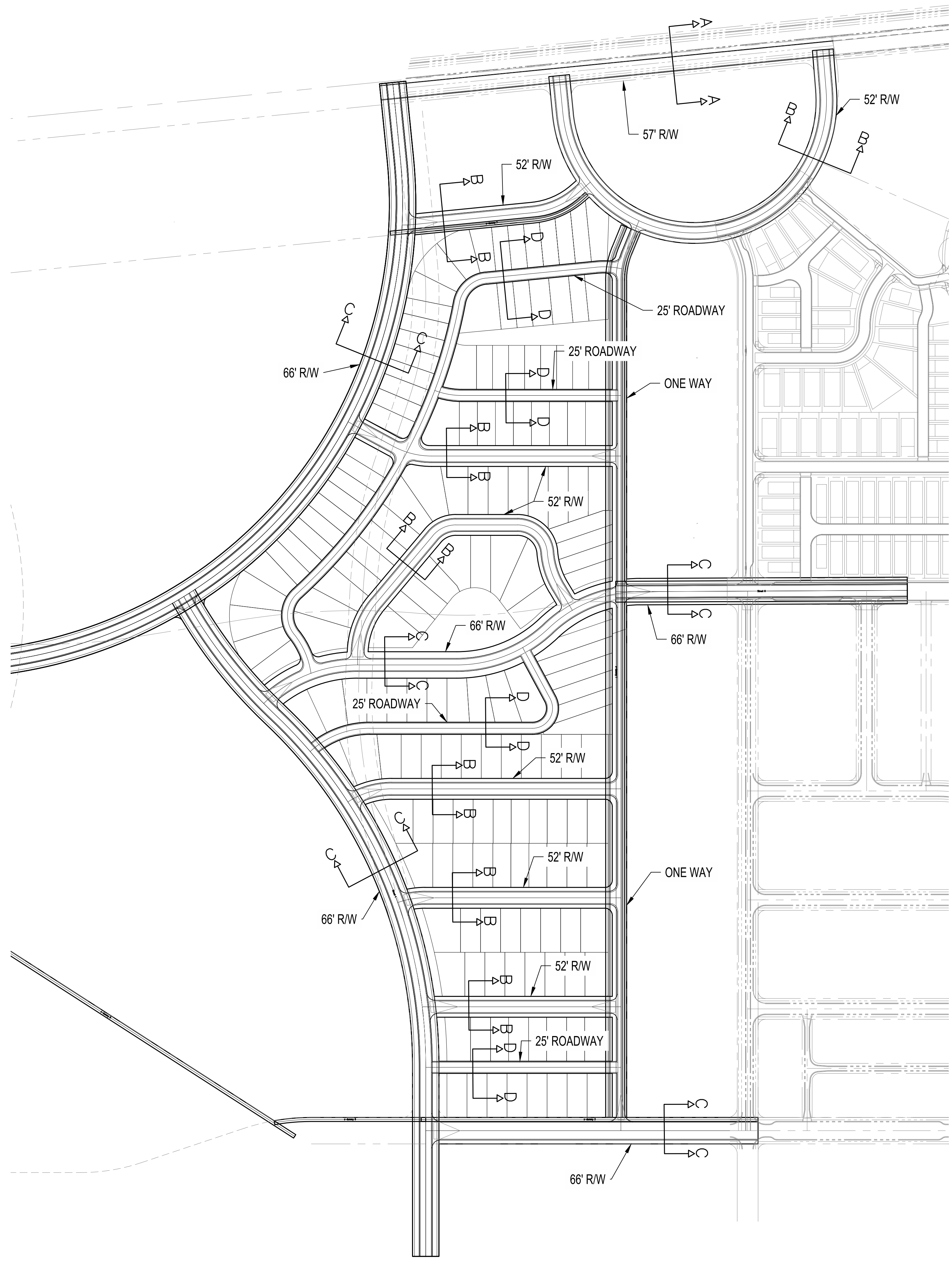
LOCATION MAP
SCALE: 1" = 2000'




SKETCH PLAT - 2
ARTISTE SUBDIVISION
JULY 2024



LOCATION MAP
SCALE: 1" = 2000'





Your transaction is complete – Thank you!

Your request for payment has been received.

An additional confirmation will be sent to your email account if it was provided with the payment.

Your Reference Number: **2024200001-11**

07/18/2024 11:36:21 AM

Total Amount:	\$52.40
Building Permits, Business Registrations, Code Enforcement Permits and Planning Applications 2024200001-11-1 NAME: BOHANNAN HUSTON, INC. BOHANNAN HUSTON, INC. - CU131551942 CUSTOMER NUMBER: CU131551942	\$51.00
Permit Information PERMIT NUMBER: PS-2024-00124 PERMIT DESCRIPTION: TF001: Planning: Technology Fee Application (Presubmittal) NAME: BOHANNAN HUSTON, INC. BOHANNAN HUSTON, INC. - CU131551942	\$1.00
Permit Information PERMIT NUMBER: PS-2024-00124 PERMIT DESCRIPTION: PL002: Planning: Application Fee (Presubmittal) NAME: BOHANNAN HUSTON, INC. BOHANNAN HUSTON, INC. - CU131551942	\$50.00
Mastercard Service Fee 2024200001-11-4	\$1.40
Mastercard Credit Sale M CARD NUMBER: *****1274 FIRST NAME: Yolanda LAST NAME: Moyer	\$51.00
Mastercard Service Fee Credit Sale M CARD NUMBER: *****1274	\$1.40

FIRST NAME: Yolanda
LAST NAME: Moyer
PAYMENT TYPE: credit

Total Amount:

\$52.40



CE2024200001-11

Payment processing disclaimer. Set me in Workgroup Config

Powered by CORE Business Technologies

