

# Vacation Exhibit Hiway House

Section 22, Township 10 North, Range 3 East, N.M.P.M.  
Albuquerque, Bernalillo County, New Mexico  
November 2024

## Legend

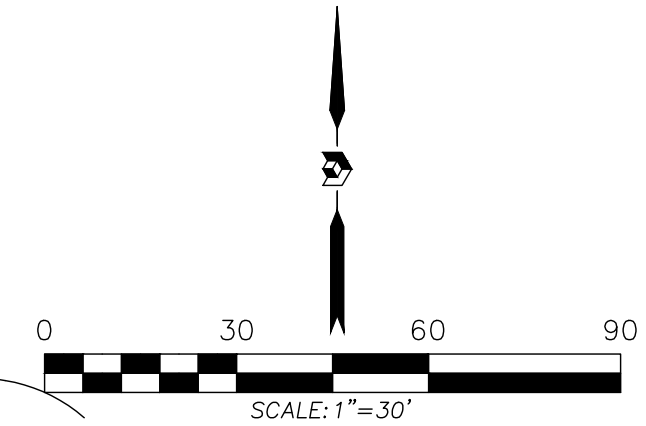
N 90°00'00" E MEASURED BEARING AND DISTANCES (N 90°00'00" E)	
○	RECORD BEARINGS AND DISTANCES
●	FOUND AND USED MONUMENT AS DESIGNATED
⊙	FOUND NO. 5 REBAR WITH PINK PLASTIC CAP "PS 11993"
⊙	PK NAIL WITH WASHER "PS 11993" SET THIS SURVEY
△	FOUND ALUMINUM AGRS MONUMENT AS DESIGNATED

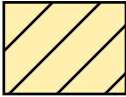
## Line Table

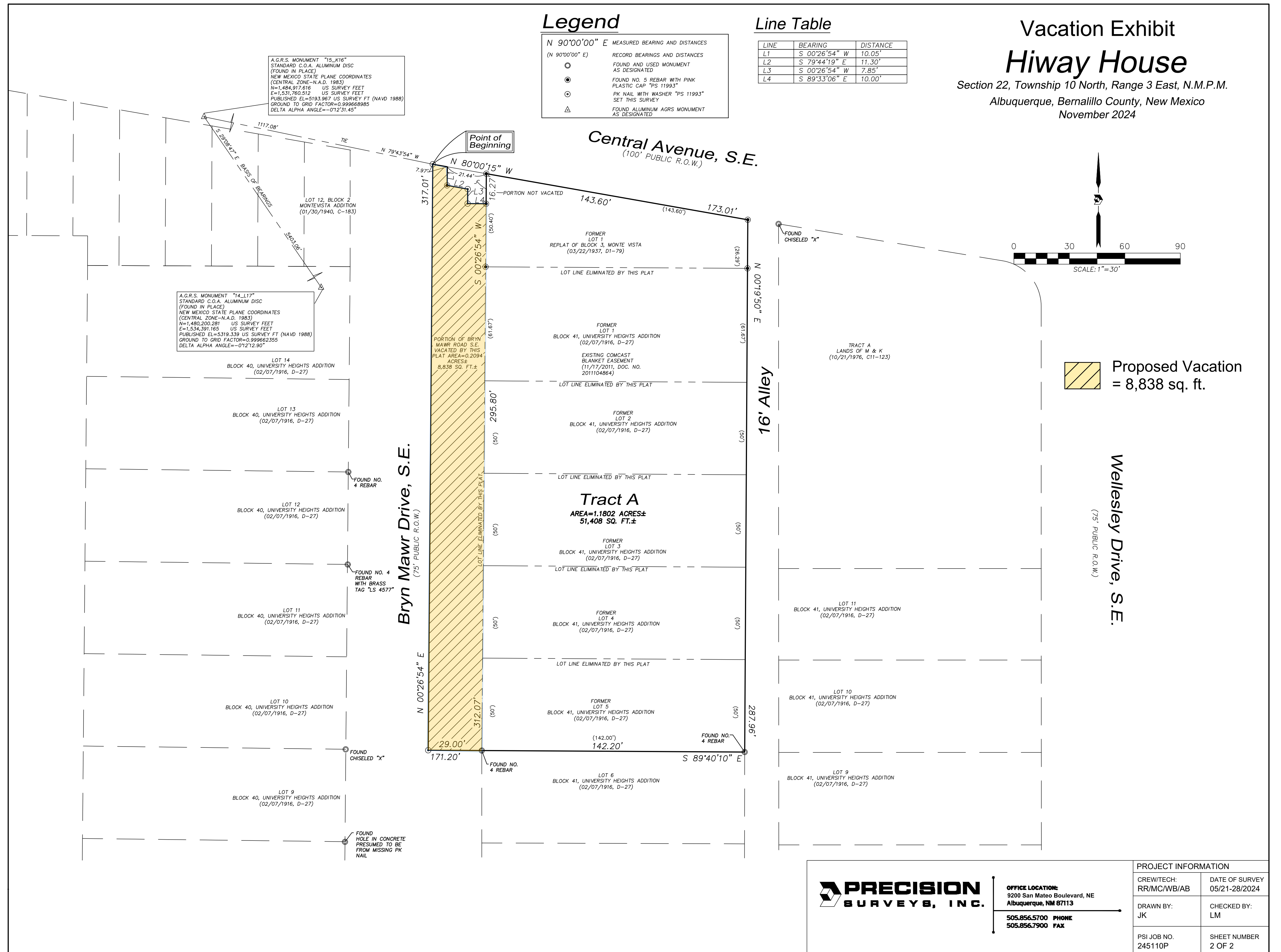
LINE	BEARING	DISTANCE
L1	S 00°26'54" W	10.05'
L2	S 79°44'19" E	11.30'
L3	S 00°26'54" W	7.85'
L4	S 89°33'06" E	10.00'

A.G.R.S. MONUMENT "15\_K16"  
STANDARD C.O.A. ALUMINUM DISC  
(FOUND IN PLACE)  
NEW MEXICO STATE PLANE COORDINATES  
(CENTRAL ZONE-N.A.D. 1983)  
N=1,484,917.616 US SURVEY FEET  
E=1,531,760.512 US SURVEY FEET  
PUBLISHED EL=5193.967 US SURVEY FT (NAVD 1988)  
GROUND TO GRID FACTOR=0.999668985  
DELTA ALPHA ANGLE=-0°12'31.45"

A.G.R.S. MONUMENT "14\_L17"  
STANDARD C.O.A. ALUMINUM DISC  
(FOUND IN PLACE)  
NEW MEXICO STATE PLANE COORDINATES  
(CENTRAL ZONE-N.A.D. 1983)  
N=1,480,200.281 US SURVEY FEET  
E=1,534,391.165 US SURVEY FEET  
PUBLISHED EL=5319.339 US SURVEY FT (NAVD 1988)  
GROUND TO GRID FACTOR=0.999662355  
DELTA ALPHA ANGLE=-0°12'12.90"



 Proposed Vacation  
= 8,838 sq. ft.



**PRECISION SURVEYS, INC.**

OFFICE LOCATION:  
9200 San Mateo Boulevard, NE  
Albuquerque, NM 87113  
505.856.5700 PHONE  
505.856.7900 FAX

PROJECT INFORMATION	
CREW/TECH: RR/MC/WB/AB	DATE OF SURVEY 05/21-28/2024
DRAWN BY: JK	CHECKED BY: LM
PSI JOB NO. 245110P	SHEET NUMBER 2 OF 2