

February 23, 2026

DHO Chair
City of Albuquerque
Planning Department
600 2nd Street NW
Albuquerque, NM 87103

Re: Updated Justification Letter for DHOWVR-2025-00038: TA Lands Subdivision Phase 1, Tract 1 -
Preliminary Plat Submittal – **IDO Block Length Waiver**

Dear DHO Chair:


Below is an updated justification letter for ABQ-Plan DHOWVR-2025-00038 for the above-mentioned site and IDO Waiver.

Block Length

- The IDO states the maximum block length for local streets is 600'. After meeting with city planning, it was our understanding that this was to allow for pedestrian connectivity. We are requesting a waiver to the pedestrian access points as it relates to the proposed layout and adjacent property to follow the pedestrian specific movements and connectivity. The waivers include: along Encanto Road, where no access will be available to the north since there is an existing elementary school, along Quinto Drive where no access to the east will be available since it is adjacent to Unser Blvd (classified as principal arterial) and along Paloma Circle where no access will be available to the south to Anderson Hills Ave. For both Quinto Drive and Paloma Circle, the judgment of not providing pedestrian access came from a safety point of view for the residents by limiting access points from which non-residents can enter the subdivision from major roadways by having more controlled pedestrian traffic only from the internal streets. All other internal street networks meet the 600' max block length.

Since the entire site is new, we have flexibility in design to avoid any existing conditions which is especially true to 1.d of the Review and Decision Criteria of the IDO. Described in the attached is further justification of the block length waiver.

Sincerely,



Kelly Klein, P.E.
Project Manager
Community Development and Planning

KMK

Enclosures

cc: Brian Patterson, Titan Development

BLOCK LENGTH

6-6(P)(3) Review and Decision Criteria

6-6(P)(3)(a) General

An application for a Waiver – DHO shall be approved if it complies with all of the following criteria.

1. Any of the following criteria applies.
 - a. There are pre-existing obstructions that cannot be easily or economically relocated or should not be altered, such as grades, fills, water courses, natural topographic features, man-made obstructions, or utility lines.
 - b. The area or site has been recognized as having historical, archeological, and/or architectural significance by the City, State, or federal government, and a Waiver is needed and appropriate to maintain such historical, archeological, and/or architectural significance.
 - c. The established neighborhood character or landscaping on the site would be damaged to a degree that outweighs the public interest in the City's normal technical standards in that location.
 - d. Varying from the normal requirements and standards will encourage flexibility, economy, effective use of open space, or ingenuity in design of a subdivision, in accordance with accepted principles of site planning.

JUSTIFICATION:

1.d applies per the DPM Section 7-4(A)(5) and IDO 14-16-5-4(E) where block length maximum is 600'.

The waivers include: 1) Encanto Road, as no access will be available to the north since there is an existing elementary school; 2) Quinto Drive where no access to the east will be available since it is adjacent to is Unser Blvd (classified as principal arterial); along Paloma Circle where no access to the south will be available a Anderson Hills Ave. For both Quinto Drive and Paloma Circle, the judgment of not providing pedestrian access came from a safety point of view for the residents by limiting access points from which non-residents can enter the subdivision by having more controlled pedestrian traffic only from the internal streets. All other internal street networks meet the 600' max block length.

The block length waiver complies with the IDO waiver approval decision criteria items 2-10 listed below. Notes are added where applicable.



2. The Waiver will not be materially contrary to the public safety, health, or welfare.
3. The Waiver does not cause significant material adverse impacts on surrounding properties.
4. The Waiver will not hinder future planning, public right-of-way acquisition, or the financing or building of public infrastructure improvements.
5. The Waiver will not conflict significantly with the goals and provisions of any City, County, or AMAFCA adopted plan or policy, this IDO, or any other City code or ordinance.
6. The Waiver will not allow, encourage, or make possible undesired development in the 100-year Floodplain.

Criteria does not apply as there is not a floodplain in the area after a CLOMR is complete.

7. The Waiver will not materially undermine the intent and purpose of this IDO, the applicable zone district, or any applicable Overlay Zone.
8. The Waiver does not allow a lot or type of development that does not meet the applicable Development Standards for the zone district where the lot is located, unless a deviation to such standards is within the thresholds established by Subsection 14-16-6-4(P) (Deviations) and is granted by the DHO as part of this approval.
9. The Waiver approved is the minimum necessary to provide redress without being inconsistent with the provisions of this Subsection 14-16-6-6(P).
10. If the request is for a Waiver to IDO sidewalk requirements, the area is of low-intensity land use to an extent that the normal installation of sidewalks will not contribute to the public welfare, and the absence of a sidewalk will not create a gap in an existing sidewalk system extended to 1 or more sides of the subject property.

Criteria does not apply as this is not a sidewalk waiver.

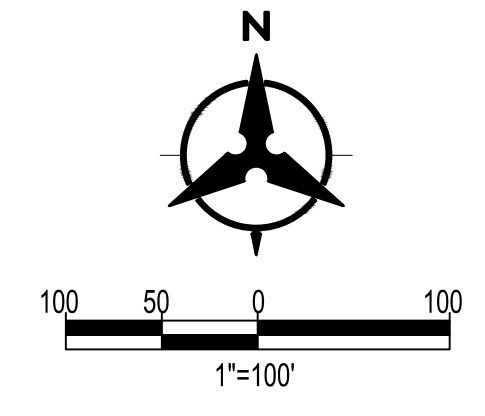


LEGEND	
	BLOCK LENGTH WAIVER
	WAIVER TO LOTS BACKING TO A COLLECTOR OR ABOVE LOTS: 169 - 184 186 - 204

TA LANDS SUBDIVISION - PHASE 1

IDO WAIVER EXIHBIT

DRAWN BY:	RC	DATE:	12/5/25
CHECKED BY:	KMK / SMS	BHI PROJECT NO.:	20250012
		SHEET NO.:	1 OF 1



Bohannon  **Huston**
www.bhinc.com 800.877.5332

Fl: 5-Dec-2025 - 11:40am. Plotted by: CELLERTSON
P:\20250012\CDP\Plan\General\20250012_SWSLCP_Exhibit.dwg