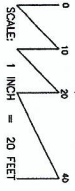
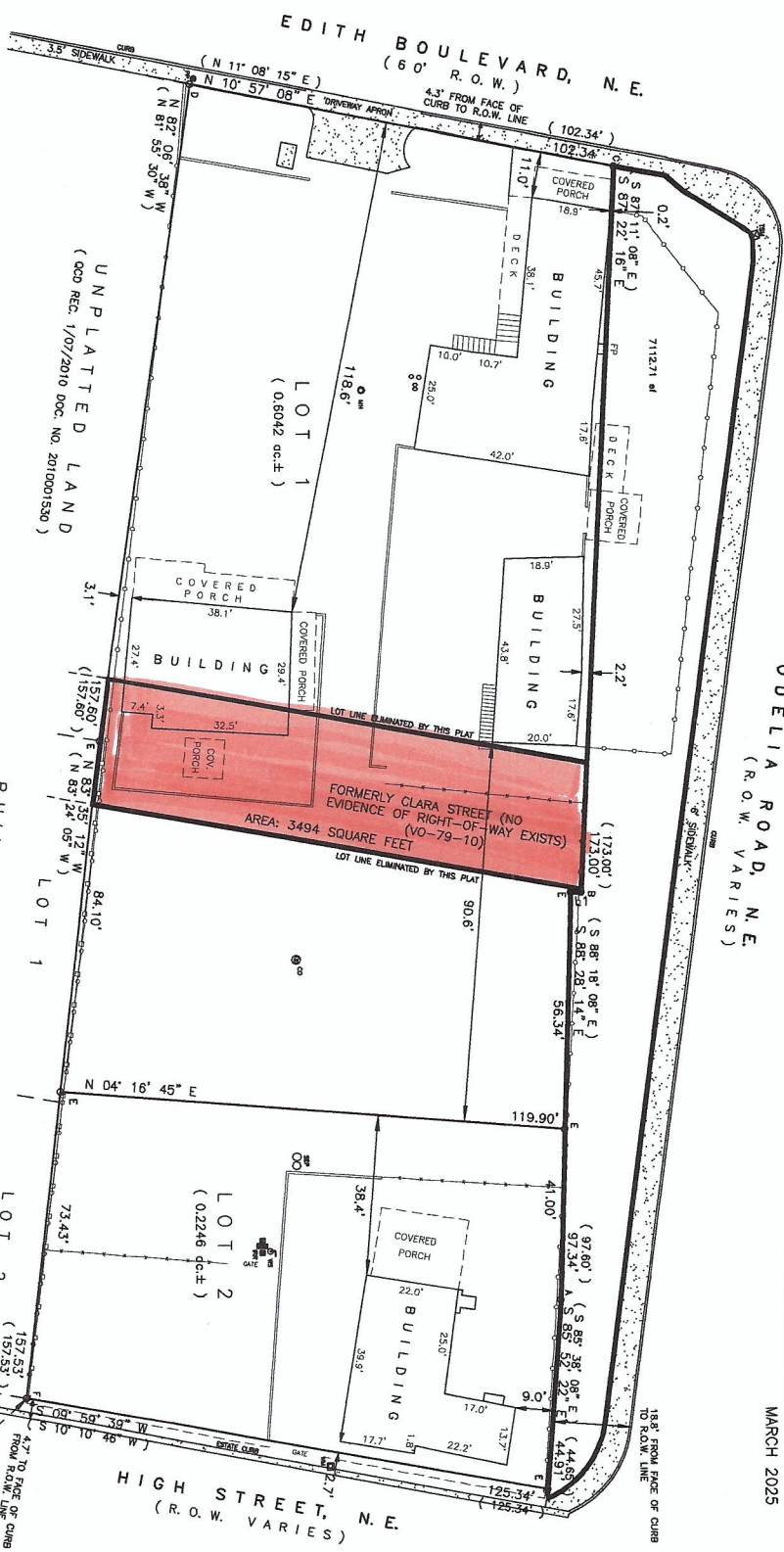


# VACATION OF Santa Clara Road R.O.W. REQUEST


## EXISTING CONDITIONS RIGHT-OF-WAY CALCULATION

PLAT OF  
LOTS 1 AND 2, LANDS OF COOK  
WITHIN PROJECTED SECTION 16, T. 10 N., R. 3 E., N.M.P.M.  
WITHIN THE TOWN OF ALBUQUERQUE GRANT  
ALBUQUERQUE, BERNALILLO COUNTY, NEW MEXICO  
MARCH 2025



- MONUMENT LEGEND:**
- o = FOUND/SET MONUMENT AS NOTED
  - A = FOUND #4 REBAR AND CAP TS 12681"
  - B = FOUND HIGHWAY R.O.W. MARKER
  - C = FOUND #4 REBAR AND CAP (LEGIBLE)
  - D = FOUND #4 REBAR AND CAP (UNLEGIBLE)
  - E = FOUND TAG ON FENCE TS 11483"

LINE INFORMATION			
LINE NO.	BEARING	LENGTH	
L1	S 00° 58' 15" E	2.50'	
(L1)	S 00° 47' 08" W	2.50'	



1609 2ND STREET NW  
ALBUQUERQUE, N.M. 87102  
PHONE: (505) 255-2092 FAX: (505) 255-2887

DESIGN REVISION FOR COUNTY CLERK  
OWNER: TRUSTEE COOK INT  
UPC: 101505034112002  
LOCATION: SECTION 16, T10N, R3E

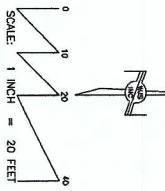
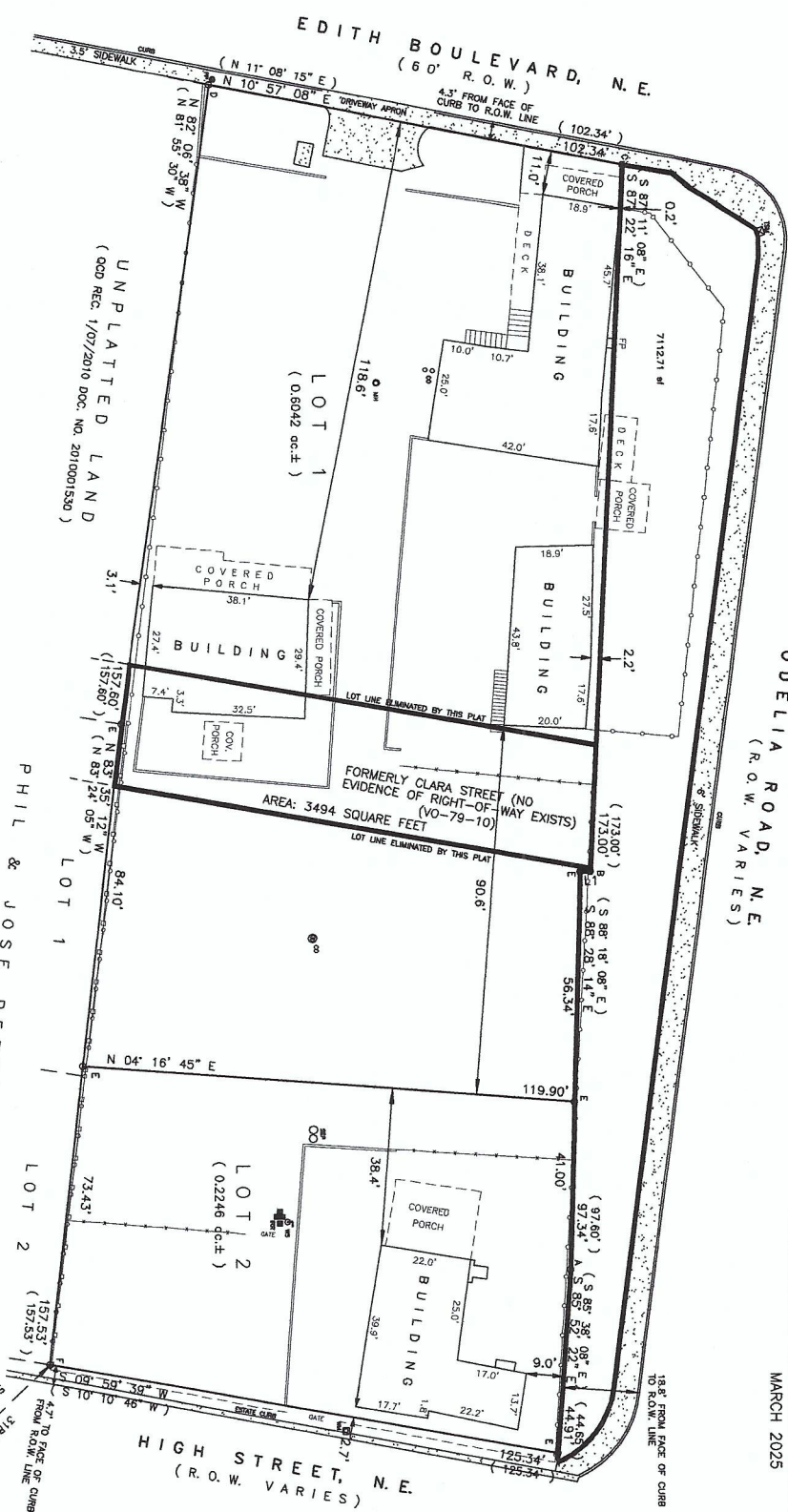
DRAWN: P A M SCALE: 1" = 20'  
CHECKED: T D J FILE NO: SP-11-02-2024  
DRAWING NO: SP110224.DWG EXHIBIT

ACS MONUMENT "4-1/2"  
X 1/4" DIA. US SURVEY FEET  
X 1/4" DIA. US SURVEY FEET  
Ground-to-grid: 0.9898775053  
Mapping Angle: -00°13'05.60"  
NAD 83  
NAD 83

# EXISTING CONDITIONS RIGHT-OF-WAY CALCULATION

ODIELIA ROAD, N.E.  
(R.O.W. VARIES)

PLAT OF  
**LOTS 1 AND 2, LANDS OF COOK**  
WITHIN PROJECTED SECTION 16, T. 10 N., R. 3 E., N.M.P.M.  
WITHIN THE TOWN OF ALBUQUERQUE GRANT  
ALBUQUERQUE, BERNALILLO COUNTY, NEW MEXICO  
MARCH 2025



- MONUMENT LEGEND:**
- o = FOUND/SET MONUMENT AS NOTED
  - A = FOUND #4 REBAR AND CAP "LS 12851"
  - B = FOUND HIGHWAY ROW MARKER
  - C = FOUND NAIL AND DISK (LEIBEL)
  - D = SET #4 REBAR AND CAP "WAYJOHN PS 14296"
  - E = FOUND TAG ON REBAR "LS 11483"

LINE INFORMATION			
LINE NO.	BEARING	LENGTH	
L1	S 00° 58' 15" E	2.50'	
(L1)	S 00° 47' 08" W	2.50'	



**WAYJOHN SURVEYING INC.**

1609 2nd STREET NW  
ALBUQUERQUE, N.M. 87102  
PHONE: (505) 255-2092 FAX: (505) 255-2887

ISSUING PERMISSION FOR COUNTY CLERK	DRAWN: P.A.M.	SCALE: 1" = 20'	FILE NO. SP-11-02-2024
OWNER: TRUSTEE COX INT	CHECKED: T.D.J.		
UPC: 1015260034112002	DRAWING NO. SP110224.DWG		
LOCATION: SECTION 16, T10N, R3E			EXHIBIT