LA CURVA APARTMENTS SKETCH PLAT

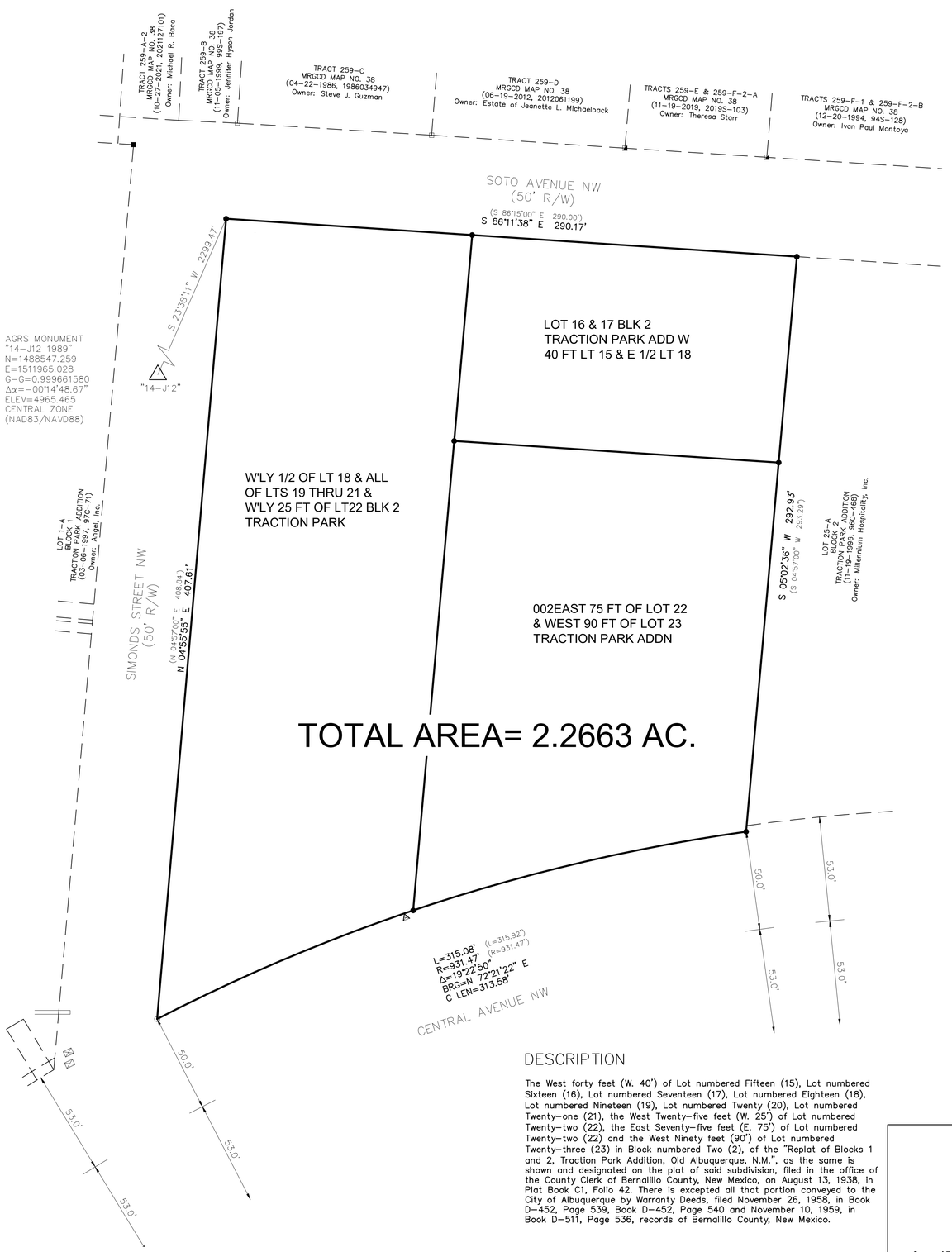

DESCRIPTION

The West forty feet (W. 40') of Lot numbered Fifteen (15), Lot numbered Sixteen (16), Lot numbered Seventeen (17), Lot numbered Eighteen (18), Lot numbered Nineteen (19), Lot numbered Twenty (20), Lot numbered Twenty-one (21), the West Twenty-five feet (W. 25') of Lot numbered Twenty-two (22), the East Seventy-five feet (E. 75') of Lot numbered Twenty-two (22) and the West Ninety feet (90') of Lot numbered Twenty-three (23) in Block numbered Two (2), of the "Replat of Blocks 1 and 2, Traction Park Addition, Old Albuquerque, N.M.", as the same is shown and designated on the plat of said subdivision, filed in the office of the County Clerk of Bernalillo County, New Mexico, on August 13, 1938, in Plat Book C1, Folio 42. There is excepted all that portion conveyed to the City of Albuquerque by Warranty Deeds, filed November 26, 1958, in Book D-452, Page 539, Book D-452, Page 540 and November 10, 1959, in Book D-511, Page 536, records of Bernalillo County, New Mexico.

EXISTING CONDITIONS

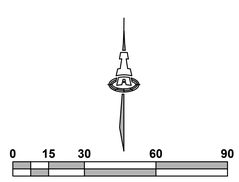

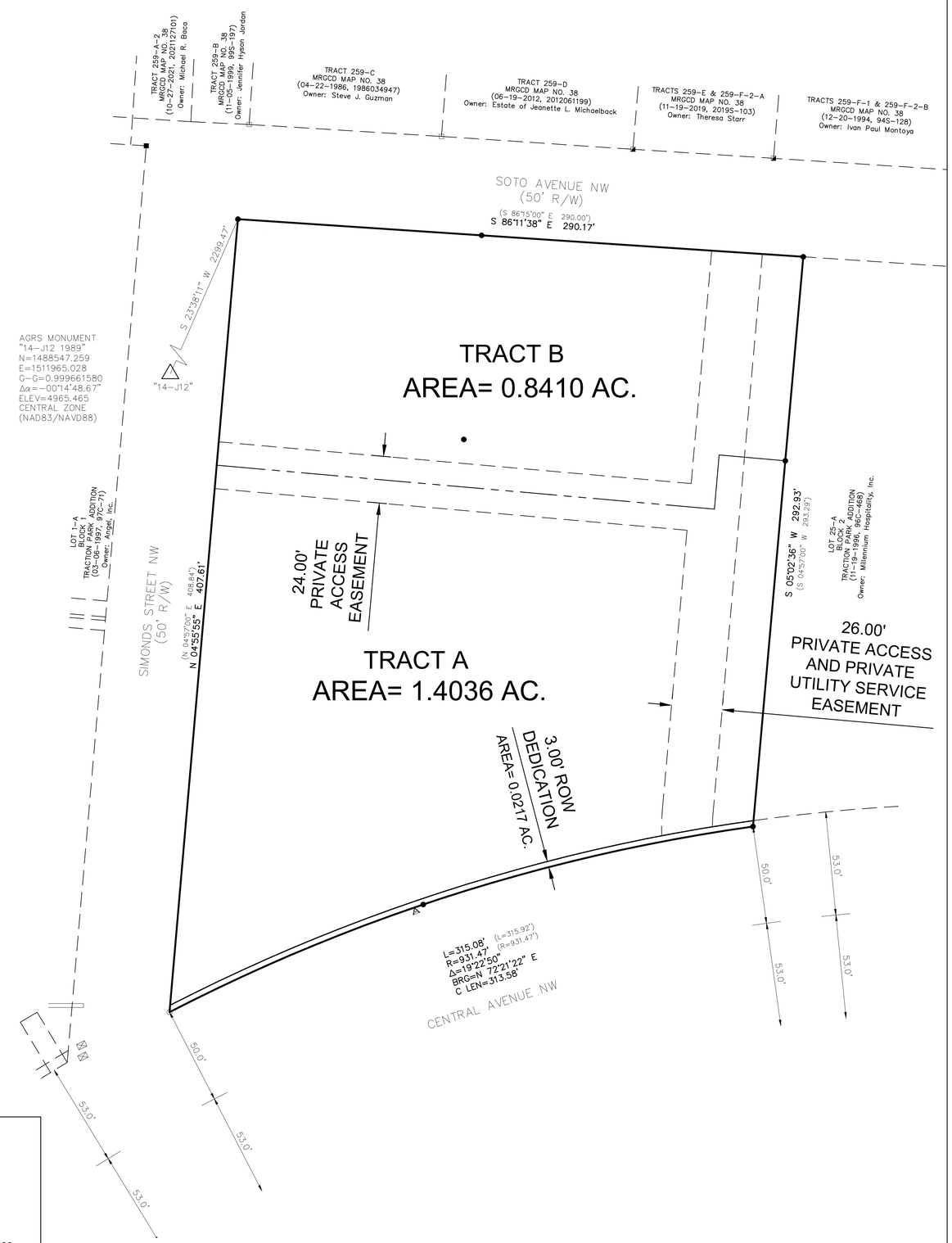

PROPOSED CONDITIONS