



March 31, 1998

Steve K. Morrow
Brasher & Lorenz
2201 San Pedro NE
Bldg 1 - Suite 210
Albuquerque, NM 87110

Re: Little League Field Dated March 25, 1998

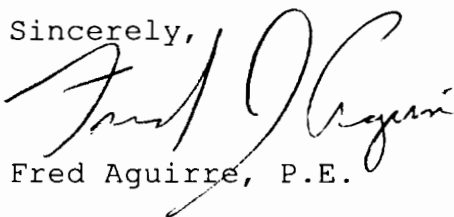
Dear Mr. Morrow:

The referenced plan is approved for grading the subject site. Please advise the grading contractor of the Top Soil Disturbance Permit requirement.

Upon completion of the grading, the Little League's engineer will be required to certify compliance with the grading plan.

If you have any questions, please feel free to call me at 924-3980.

Sincerely,



Fred Aguirre, P.E.

Good for You, Albuquerque!



GRADING AND DRAINAGE PLAN

SCOPE:

Pursuant to the established Drainage Ordinance for the City of Albuquerque and the Development Process Manual, this Grading and Drainage Plan outlines the drainage management criteria for controlling developed runoff from the project site. The project is to be developed as three little league baseball fields with associated grading and drainage improvements. There will be a gravel parking lot, a concession stand and a storage shed.

PROJECT LOCATION:

The 6.25 acre site is on the north side of Paradise Boulevard NW adjacent to the intersection with Big Sage Drive NW. It is bounded on the east by county-owned soccer fields, on the north by a proposed Detention Pond for the Ventana Ranch Subdivision and on the south by Paradise Boulevard. The tract to the west is undeveloped.

EXISTING CONDITIONS

Presently the site is undeveloped. The site is well-vegetated with native shrubs and grasses. The site consists mostly of lava rock covered with a thin layer of sandy soil. Offsite flows are minimal. Onsite flows drain directly to Paradise Boulevard or to the adjacent soccer fields to the east of the tract. Those soccer fields drain to Paradise Boulevard. Paradise Boulevard currently drains to a dip section about a quarter mile east of the site. Runoff leaves the Paradise Boulevard right-of-way at the dip section and drains overland to the south, eventually reaching the Piedras Marcadas Arroyo.

Site topography drains from west to east at slopes that vary from 2 to 8 percent. There is a small hill in the southeast corner of the property.

PROPOSED CONDITIONS

The ball fields will be constructed entirely on fill because the underlying lava rock makes excavation too costly. The fields and embankment slopes will be planted entirely with sod. Runoff will flow across the ball fields at one percent slopes and will drain freely down the 3:1 embankment slopes. Most on-site and off-site flows will drain to a retention pond in the southeast corner of the property. The minimal offsite flows and runoff from the berm embankment along the east property line will be intercepted by a one-foot swale that will run along the east property line. That swale will serve as a small retention pond to prevent runoff from entering the tract to the east. A one-foot high berm along the south property line will prevent runoff from entering the Paradise Boulevard right-of-way. No perimeter fencing will be required around the retention pond because the entire site will be fenced.

FUTURE CONDITIONS

Paradise Boulevard exists as a two lane road with curb and gutter along the south side of the road. In the future, Paradise Boulevard is proposed to be four lanes with curb and gutter on both sides of the road. A storm drain will drain east beneath Paradise Boulevard. The west end of the storm drain will be about 225 feet east of the east property line. A manhole and drop inlet were constructed on the south side of Paradise Boulevard at the west end of the storm drain as part of the public works improvements required for approval of the Chamisa Ridge subdivision. (The Chamisa Ridge Subdivision is directly across Paradise Boulevard from the site).

When Paradise Boulevard and the Paradise Boulevard storm drain are completed the berm along the south property line will be removed and all runoff from the site will drain to Paradise Boulevard. The retention pond and the small retention swale along the east property line will be regraded to grade of Paradise Boulevard.

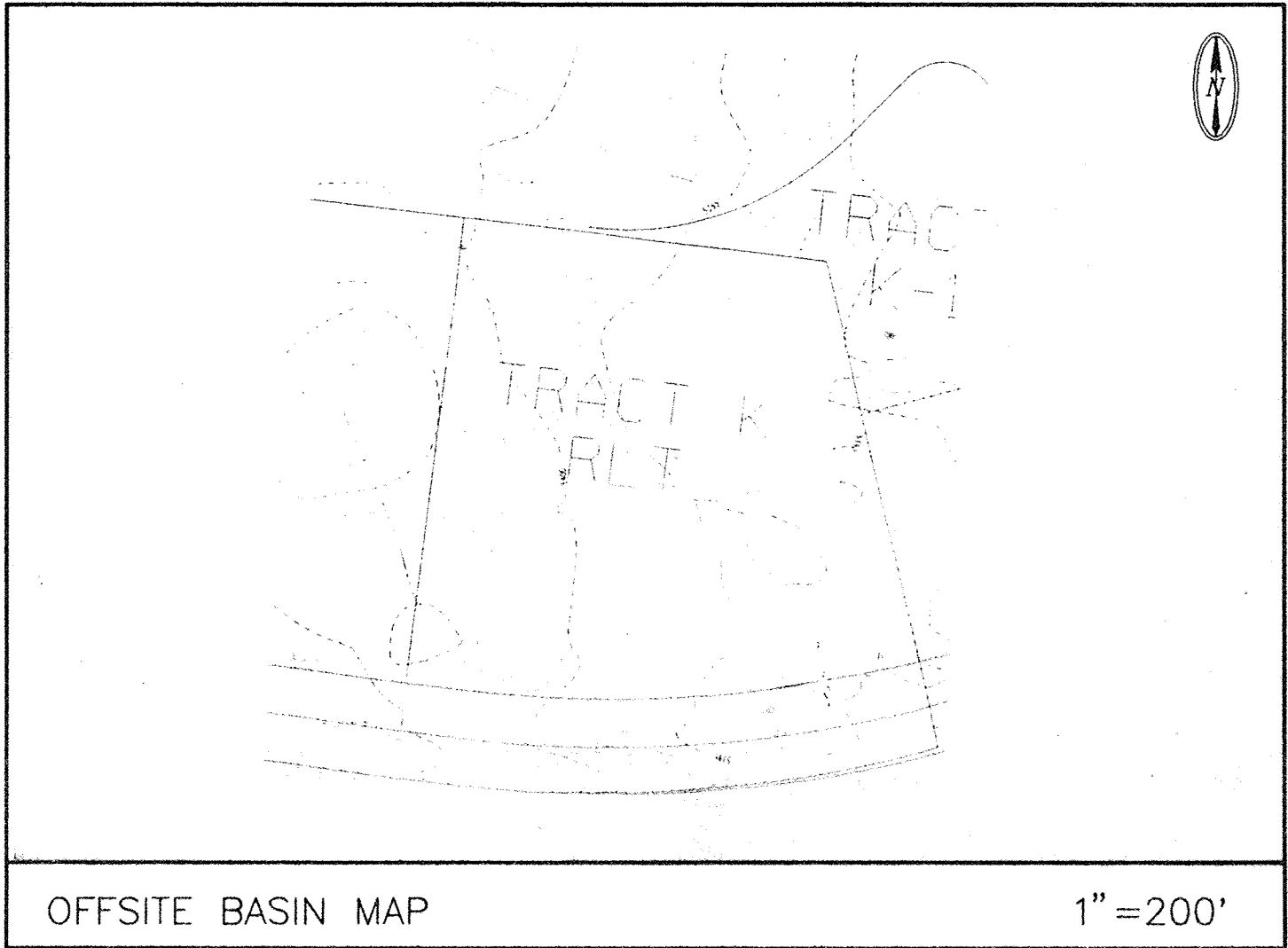
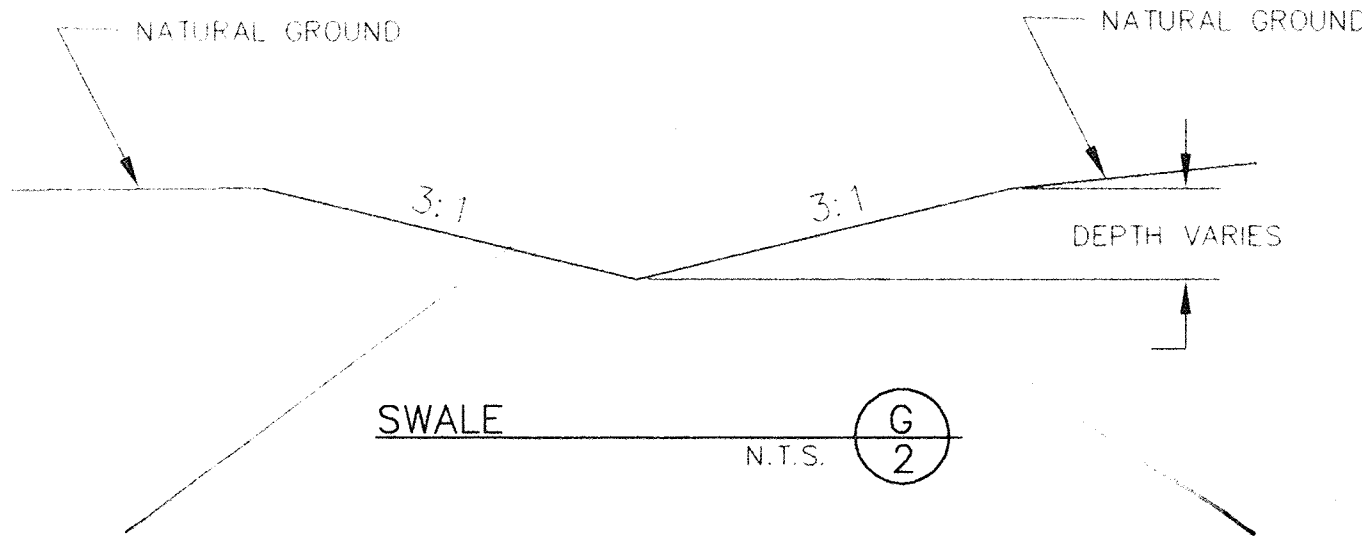
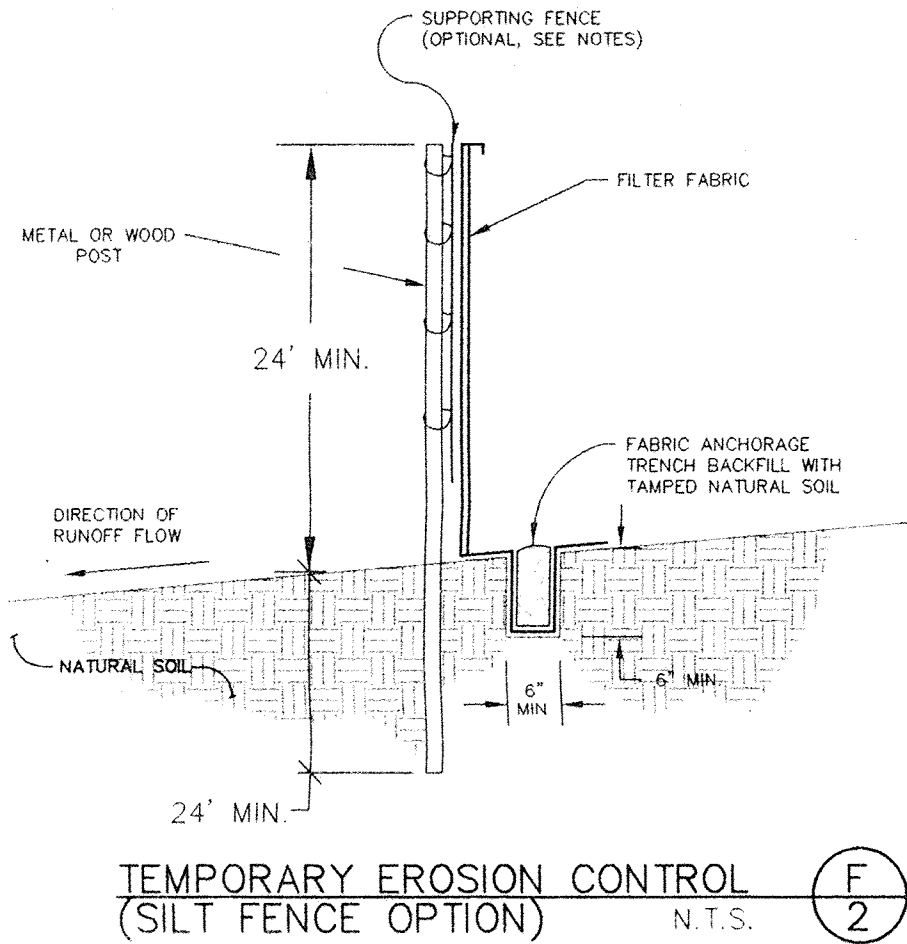
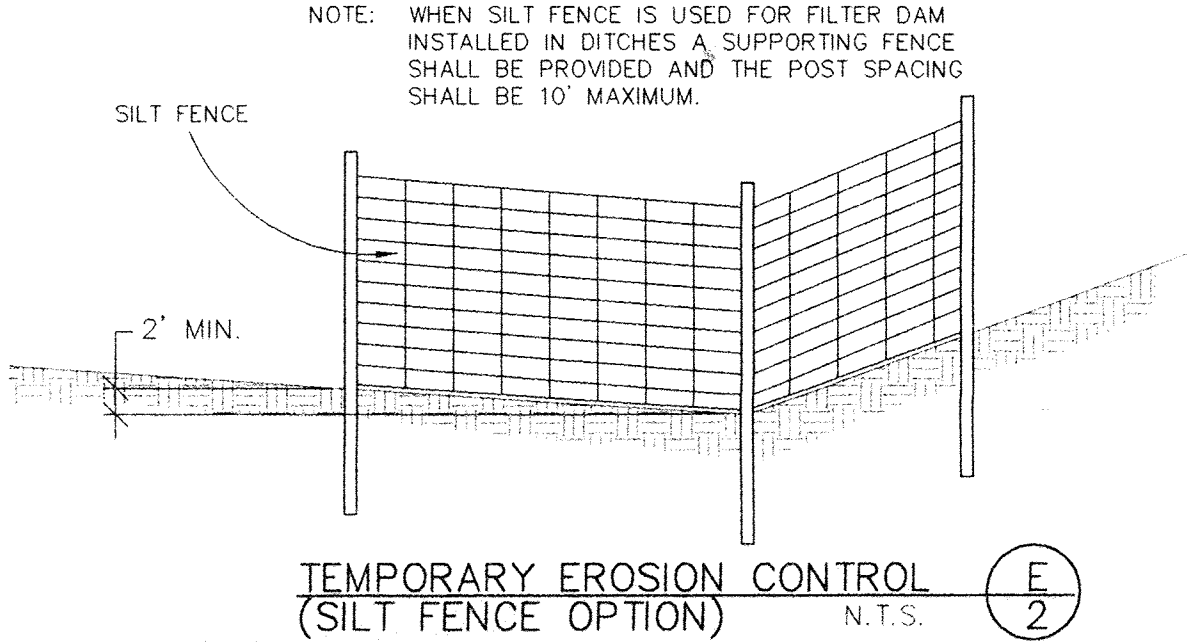
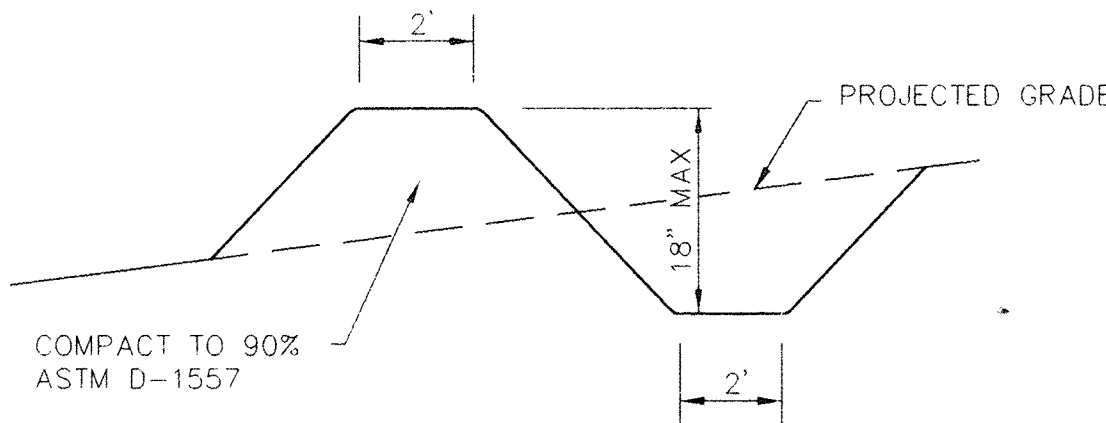
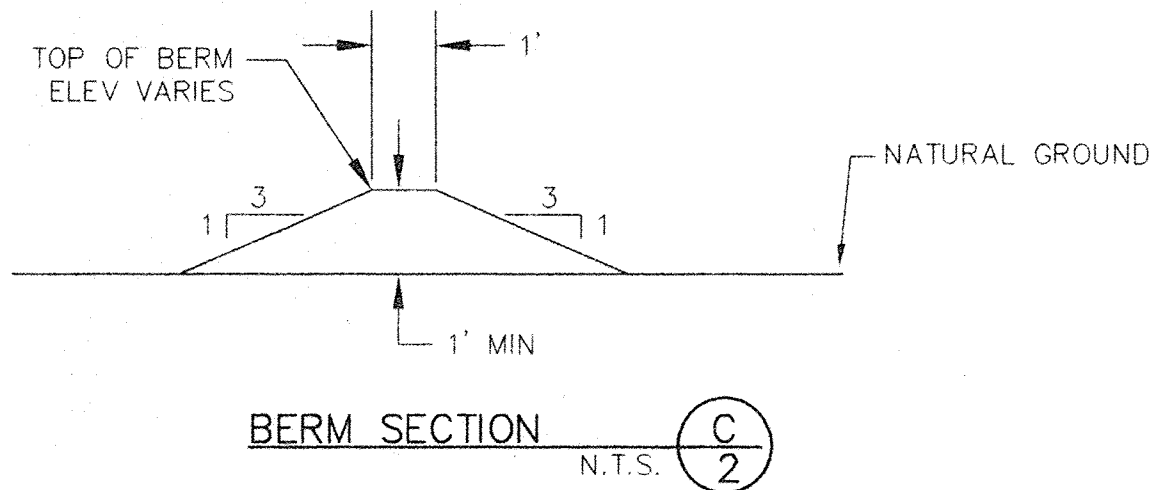
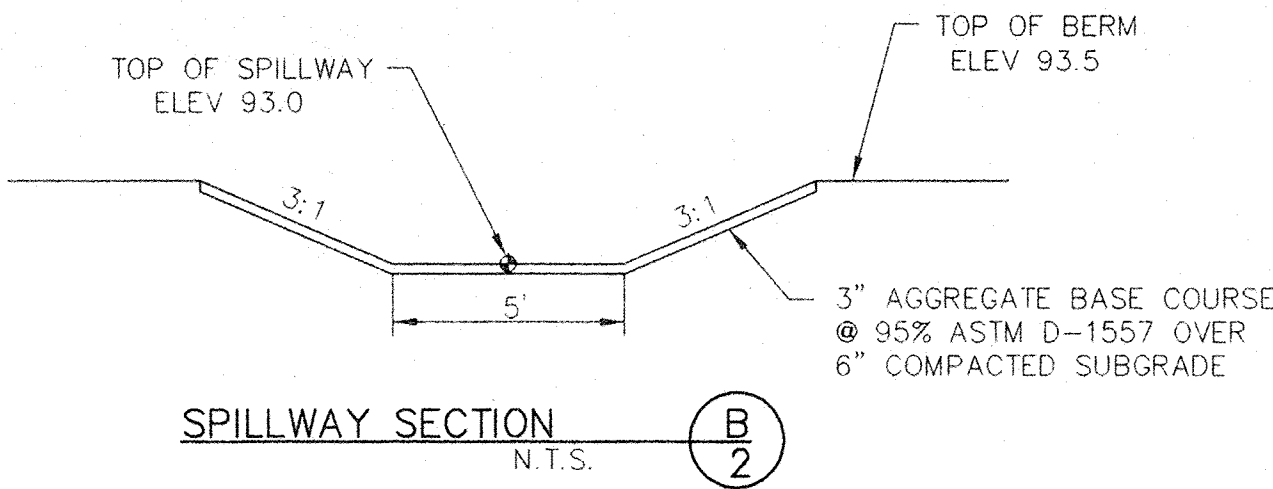
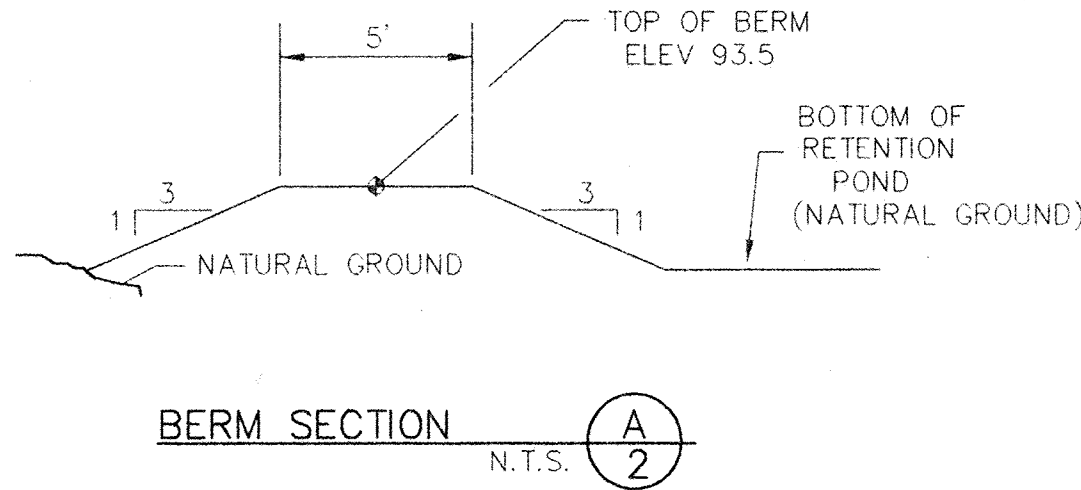
EROSION CONTROL

Temporary erosion control will be required along the project boundaries during construction to prevent the discharge of sediment into Paradise Boulevard and adjoining private property. The contractor should construct a ditch/dike system or silt fencing (see details D-2, E-2 and F-2) along the north, south and east tract lines to retain all runoff generated by the project. Care should be taken to provide ponding areas at the site perimeter.

CALCULATIONS

The calculations shown hereon define the 100-year/6 hour design storm falling within the project area under existing and developed conditions. The hydrology is per "Chapter 22, Development Process Manual, dated July 1997.


HYDROLOGY (HYMO)							
Precipitation Zone 1							
Basin		Land Treatment (acre)		P360 = 2.20 in			
Basin	area (Ac)	A	B	C	D	Ew (in)	Q100 (cfs)
Existing Conditions							
Site	6.25	6.25				0.44	0.23
Offsite	1.88	1.88				0.44	0.069
Developed Conditions							
Site (to pond)	6.14	2.25	1.21	2.65	0.03	0.73	0.374
Site (to swale)	0.11			0.11		0.99	0.009
Offsite (to pond)	1.80	1.80				0.44	0.066
Offsite (to swale)	0.08	0.08				0.44	0.003



DRAINAGE PLAN NOTES

- BLI recommends that the Owner obtain a Geotechnical Evaluation of the on-site soils prior to foundation/structural design.
- This Plan recommends positive drainage away from all structures to prohibit ponding of runoff which may cause structural settlement. Future alteration of grades adjacent to the proposed structures is not recommended.
- Irrigation within 10 feet of any proposed structure is not recommended. Introduction of irrigation water into subsurface soils adjacent to the structure could cause settlement.
- This Plan is prepared to establish on-site drainage and grading criteria only. BLI assumes no responsibility for subsurface analysis, foundation/structural design, or utility design.
- Local codes may require all footings to be placed in natural undisturbed soil. If the Contractor plans to place footings on engineered fill, a certification by a registered Professional Engineer will be required. If the contractor wishes BLI to prepare the Certification, we must be notified PRIOR to placement of the fill.
- BLI recommends that the Owner obtain the services of a Geotechnical Engineer to test and inspect all earthwork aspects of the project.
- The property boundary shown on this Plan is given for information only to describe the project limits. Property boundary information shown hereon does not constitute a boundary survey. A boundary survey performed by a licensed New Mexico Registered Professional Surveyor is recommended prior to construction.

LITTLE LEAGUE FIELD
GRADING & DRAINAGE PLAN - DETAILS



BLI BRASHER & LORENZ, INC.
Consulting Engineers
2201 San Pedro NE Building 1 Suite 210
Albuquerque, New Mexico 87110
Ph: 505-888-6088 Fax: 505-888-6188

DRAWN BY: STAFF
CHECKED BY: S.M.
FILE: 8013DETLDWG
DATE: MARCH, 1998
SHEET 2 OF 2