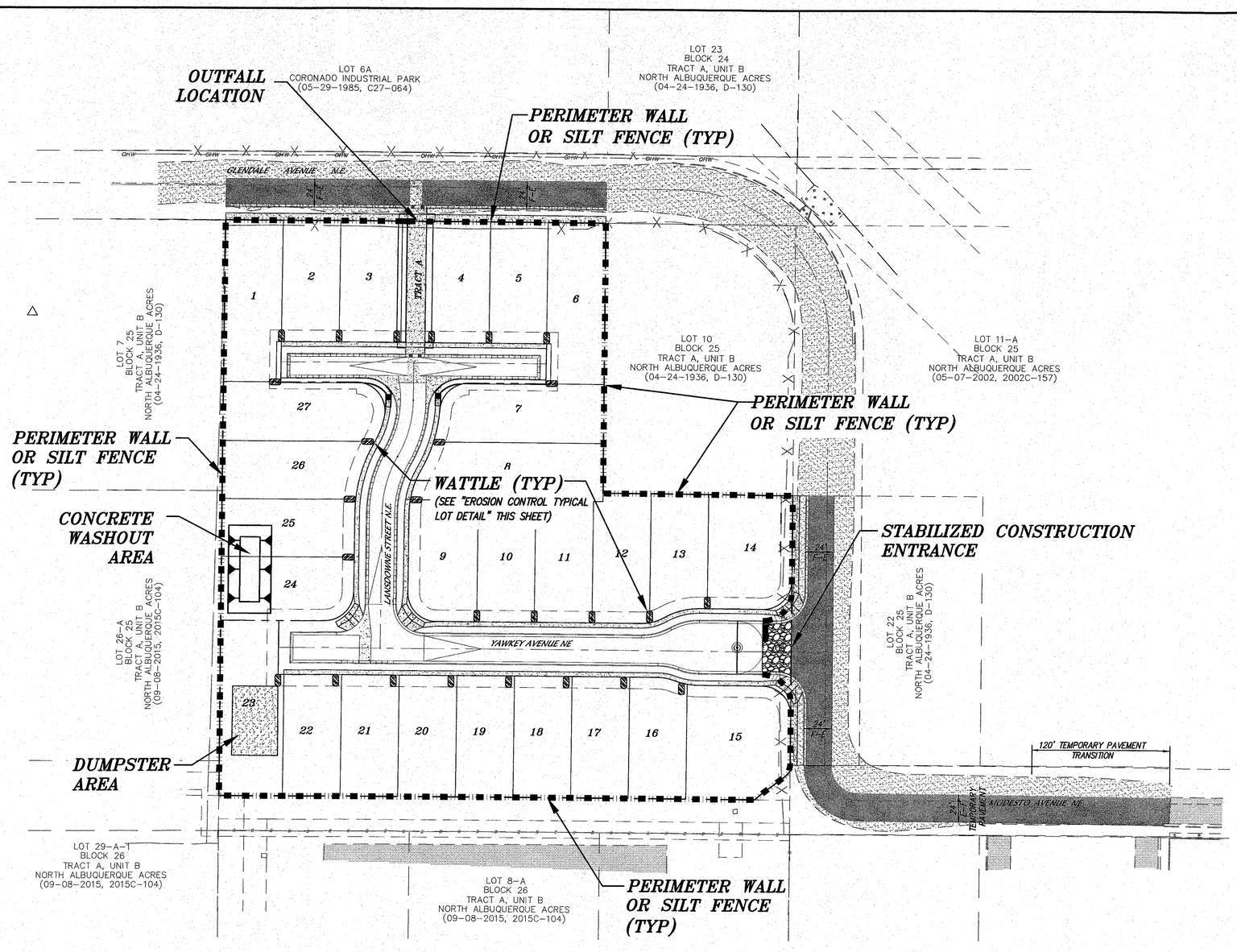

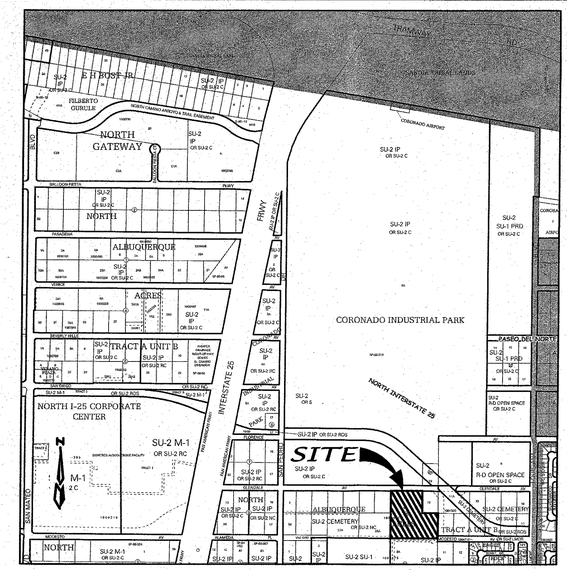

VICINITY MAP (NTS)

ZONE ATLAS MAP B-18

LEGEND

- PERIMETER WALL OR SILT FENCE (TYPICAL)
- CONCRETE WASHOUT AREA
- COMPACTED CONSTRUCTION ENTRANCE
- DUMPSTER AREA
- WATTLES (AROUND SD INLETS TYPICAL)

GENERAL NOTES

1. WHEN DOING WORK IN THE CITY ROW (EG, SIDEWALK, DRIVE PADS, UTILITIES, etc...) PREVENT DIRT FROM GETTING INTO THE STREET. IF DIRT IS PRESENT IN THE STREET, THE STREET SHOULD BE SWEPT EVERY DAY OR DURING THE DAY IF RAIN IS IMMINENT OR IF THE CONTRACTOR INTRODUCES WATER INTO THE STREET.
2. ALL SOIL DISTURBED DURING UTILITY TRENCHING SHOULD BE PLACED ON THE UPSTREAM SIDE OF THE STREET CUT AND THE AREA SWEPT AFTER THE WORK IS COMPLETE.

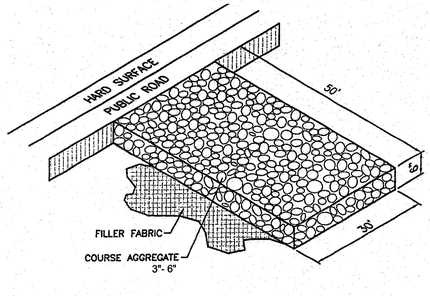

STABILIZED CONSTRUCTION ENTRANCE

N.T.S.

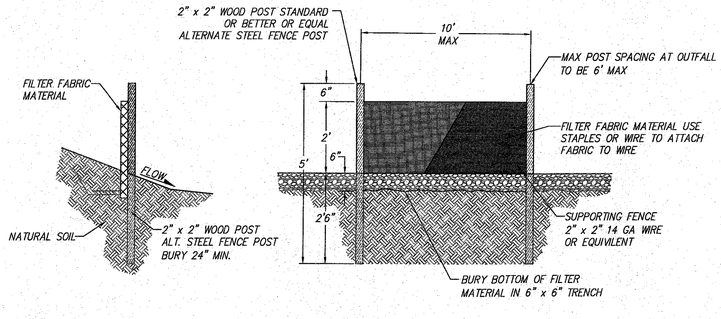

SILT FENCE FOR SEDIMENT CONTROL

N.T.S.

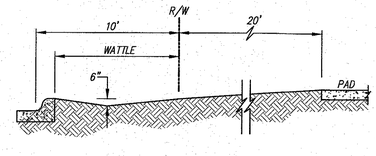

EROSION CONTROL TYPICAL LOT DETAIL

SCALE: 1"=5'

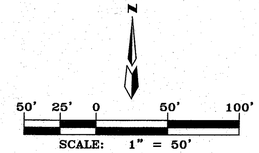

F:\A17JOBS\A17019 Glendesto Revisions\EROSION & SEDIMENT CONTROL\A17019_Erosion & Sediment Control Plan.dwg, Last saved by: Wbarr, 6/14/17

AS BUILT INFORMATION

CONTRACTOR		
WORK STAKED BY		DATE
INSPECTOR'S ACCEPTANCE BY		DATE
FIELD VERIFICATION BY		DATE
DRAWINGS CORRECTED BY		DATE

MICRO-FILM INFORMATION

RECORDED BY	DATE
NO.	

BENCH MARKS

AGRS Brass Cap stamped "10-C18"
Elevation, in feet (NAVD88)=5322.090

SURVEY INFORMATION

FIELD NOTES

NO.	BY	DATE

ENGINEER'S SEAL

WILLIAM T. BARR
NEW MEXICO
24281
LICENSED PROFESSIONAL ENGINEER
6-18-17

REVISIONS

NO.	DATE	REMARKS	BY

DESIGN

		DATE
DESIGNED BY	DLH	05/16
DRAWN BY	DER	05/16
CHECKED BY	DMG	05/16

dmg
MARK GOODWIN & ASSOCIATES, P.A.
CONSULTING ENGINEERS
P.O. BOX 90606
ALBUQUERQUE, NEW MEXICO 87199
OFFICE (505) 828-2200, FAX (505) 797-9539

CITY OF ALBUQUERQUE
PUBLIC WORKS DEPARTMENT

TITLE:

GLENDESTO SUBDIVISION EROSION AND SEDIMENT CONTROL PLAN

DESIGN REVIEW COMMITTEE	CITY ENGINEER APPROVAL	LAST DESIGN UPDATE	MO./DAY/YR.	MO./DAY/YR.

CITY PROJECT NO.	ZONE MAP NO.	SHEET	OF
-	B-18-Z	1	1

Copyright © 2016 D. MARK GOODWIN & ASSOCIATES, P.A. All Rights Reserved.