HYDROLOGY

B19/D1
3 PLANS

B19/D1

3 PLANS

*

CITY OF ALBUQUERQUE

Submitted 1-12-85

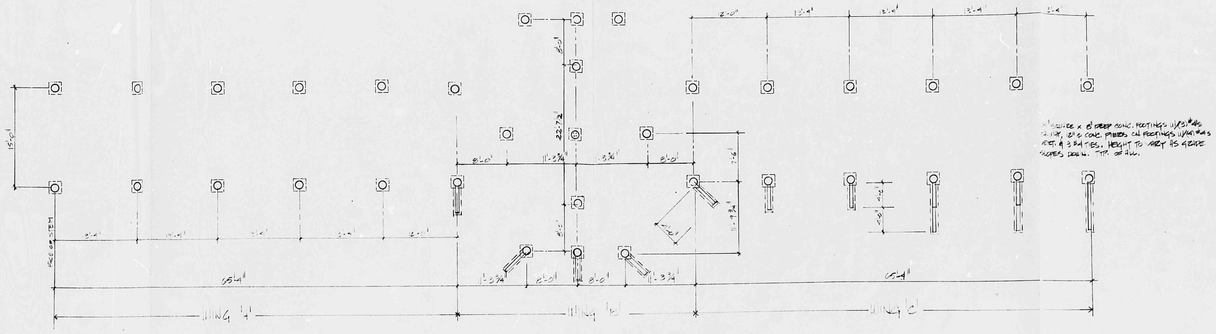

FOUNDATION PLAN SCALE 1/8"=1'-0"

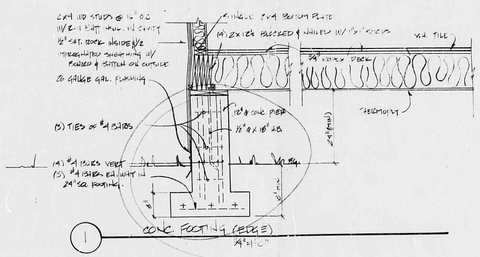

1 CONC. FOOTING (TYPE E) 3/4"=1'-0"

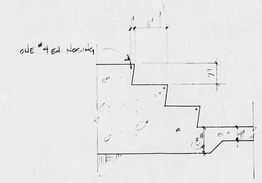

3 CONC. STAIR DETAIL.

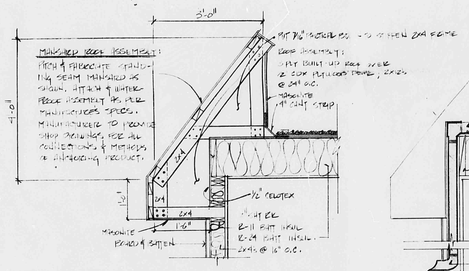

4 TYPICAL ROOF EDGE CONDITION. 3/4"=1'-0"

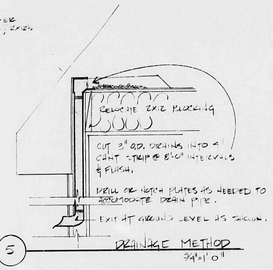

5 DRAINAGE METHOD 3/4"=1'-0"

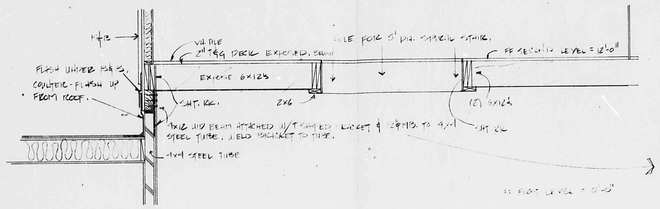

6 CONNECTION OF SECOND FLOOR 1/2"=1'-0"

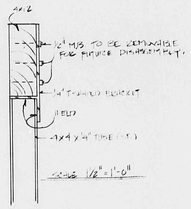

Revised

MONEY MATIC

Softball Facility

FOUNDATION & DETAILS 2/6

CITY OF ALBUQUERQUE
THIS MICROIMAGE IS THE BEST POSSIBLE REPRODUCTION DUE TO THE POOR QUALITY OF THE ORIGINAL DOCUMENT

D 24 C 20 B 16 A 12 CITY OF ALBUQUERQUE C D

Submitted 1-18-95



NORTH ELEVATION 1/8"=1'-0"

NOTE: GRADE AS SHOWN ABOVE TO BE IMPOSED UPON ALL ELEVATIONS

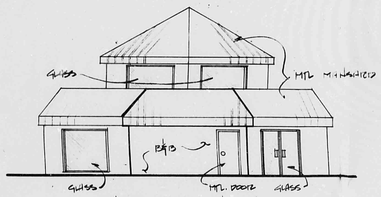

WEST ELEVATION 1/8"=1'-0"

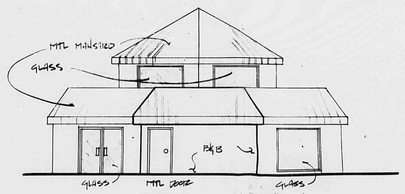

EAST ELEVATION 1/8"=1'-0"

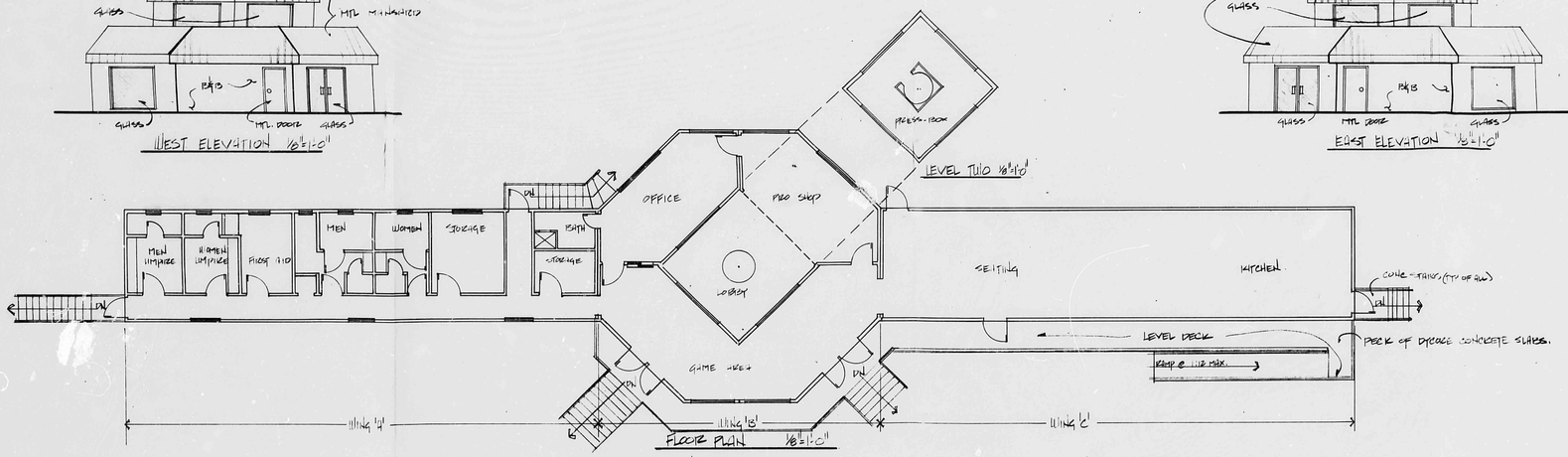

LEVEL TWO 1/8"=1'-0"

FLOOR PLAN 1/8"=1'-0"

SEE SPECIFIC PLAN SHEETS FOR MORE DETAILS

NOTE: ALL RAILS TO MEET UBC FOR HEIGHT & CONSTRUCTION.

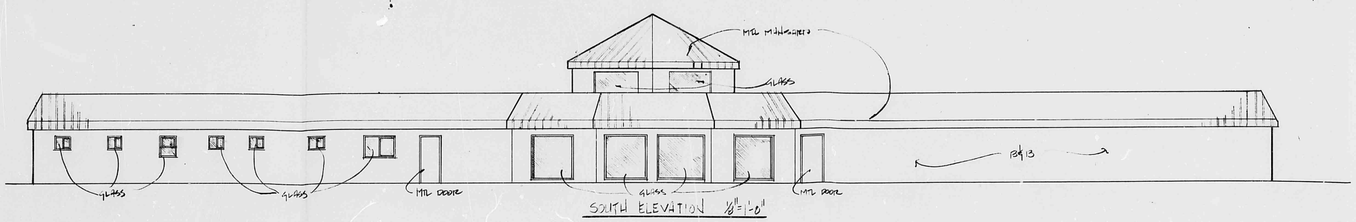

SOUTH ELEVATION 1/8"=1'-0"

MONEY MATIC

U. R. LEE JR. NEW MEXICO REGISTERED ARCHITECT PROFESSIONAL

Softball Facility

ELEVATIONS & FULL PLAN 6/6

D 24 C 20 B 16 A 12

CITY OF ALBUQUERQUE

C D

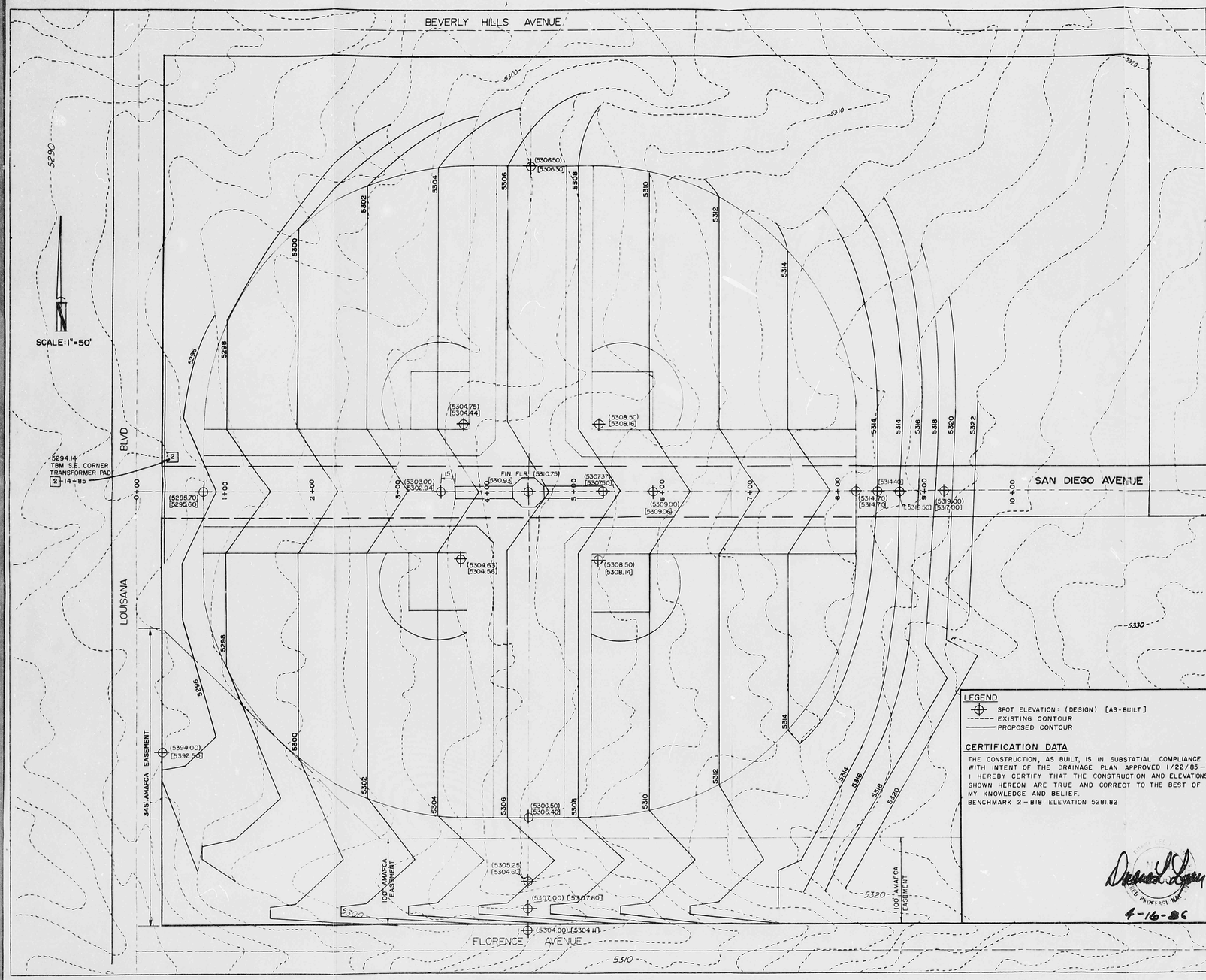

DETAILS

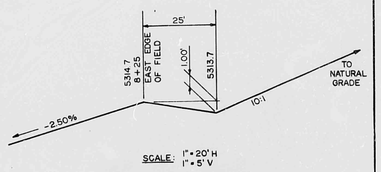

SCALE: 1" = 20' H
1" = 5' V

EAST-WEST ℄ PROFILE

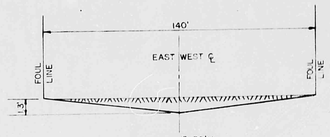

SCALE: 1" = 30' H
1" = 5' V

TYPICAL 1+00 TO 8+25
Q = 534 CFS
S = 0.025
V = 5.8 FPS n = 0.030

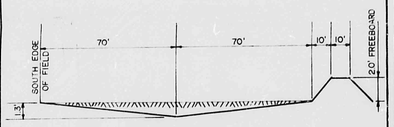

SCALE: 1" = 30' H
1" = 5' V

TYPICAL 1+00 TO 3+00 SOUTH DITCH
& 6+50 TO 8+00
Q = 584 CFS
S = 0.030
V = 6.4 FPS n = 0.030

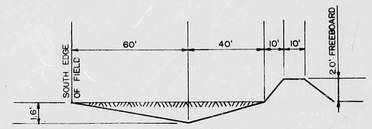

SCALE: 1" = 30' H
1" = 5' V

TYPICAL 3+00 TO 6+50 SOUTH DITCH
Q = 539 CFS
S = 0.025
V = 6.73 FPS n = 0.030

RECEIVED
APR 17 1986
HYDROLOGY SECTION

LEGEND

- SPOT ELEVATION: (DESIGN) [AS-BUILT]
- EXISTING CONTOUR
- PROPOSED CONTOUR

CERTIFICATION DATA

THE CONSTRUCTION, AS BUILT, IS IN SUBSTATIAL COMPLIANCE WITH INTENT OF THE DRAINAGE PLAN APPROVED 1/22/85 — I HEREBY CERTIFY THAT THE CONSTRUCTION AND ELEVATIONS SHOWN HEREON ARE TRUE AND CORRECT TO THE BEST OF MY KNOWLEDGE AND BELIEF.
BENCHMARK 2-B18 ELEVATION 5281.82

4-16-86

DUANE LOGAN
CONSULTING CIVIL ENGINEER
501 KINLEY N.E., ALBUQUERQUE, N.M. (505) 243-6353

TITLE: GRADING PLAN
STA. 0+00 TO 10+00

FOR: UNITED SOFTBALL FACILITIES
AT: LOUISIANA & SAN DIEGO N.E.

DESIGNED BY: CBR	DATE: 12/10/84	
DRAWN BY: CLL	DATE: 12/20/84	
CHECKED BY: DLL	DATE: 1/3/85	
PROJECT NO. H-28	MAP NO. B-19	SHEET 3 OF 8

D 24 C 20 B 16 A 12

CITY OF ALBUQUERQUE

C D