

PASEO DEL NORTE BLVD









WOODMONT AVE

POND SLOPES AND AREA SHOWN TO BE STABILIZED WITH NATIVE GRASS SEED AND AGGREAGTE MULCH (PER COA STD. SPEC. 1012) TO SATISFY THE FINAL STABILIZATION CRITERIA PER CGP 2.2.14.c.iii.(a).

DISCHARGE  
POINT/OUTFALL  
#1

DISCHARGE  
POINT/OUTFALL  
#2

BMP MAP LEGEND

-  DISCHARGE POINT
-  AREA OF DISTURBANCE
-  SILT FENCE
-  CUT BACK CURB
-  FLOW DIRECTION
-  VTC (VEHICLE TRACK-OUT CONTROL)
- PORTABLE TOILETS (TBD)
- SWPPP POSTING SIGN
- SWPPP LOCATION
- WASTE CONTAINER (TBD)
- CONCRETE WASHOUT (TBD)
-  AREA TO BE STABILIZED
-  PV CATALONIA, LLC OWNED LOTS



STORMWATER POLLUTION PREVENTION PLAN (SWPPP)

CATALONIA AT THE TRAILS  
OPERATOR: PV CATALONIA, LLC  
SITE: WOODMONT AVE. NW AND PASEO DEL NORTE, ALBUQUERQUE, NM, 87114, BERNALILLO COUNTY  
LAT: 35.18467 LONG: -106.74707  
DISTURBED AREA ~ 27.2 ACRES.  
PERMITTED AREA ~ 27.2 ACRES  
RECIEVING BODY OF WATER: RIO GRANDE, NM-2105\_50. LOCATED 4.6 MILES TO THE SOUTHEAST. LISTED AS IMPAIRED, SEE SWPPP.

**\*\*GRADING PLAN BY OTHERS\*\***

Drawn By:  
M. VALLEJOS, CPESC, CISEC

05/09/22