








 PROPERTY LINE
 50.5 EXISTING SPOT ELEVATION
 5094 EXISTING CONTOUR
 90 PROPOSED CONTOUR
 **AS BUILT**
 PROPOSED SPOT ELEVATION
 00.00 F.F. =
 DRAINAGE AREA BOUNDARY
 PROPOSED INLET
 PROPOSED RETAINING WALL

dmg D. MARK GOODWIN & ASSOCIATES, P.A.
CONSULTING ENGINEERS & SURVEYORS
P.O. BOX 90608
ALBUQUERQUE, NEW MEXICO 87199
(505) 345-2010

LAS MARCADAS SHOPPING CENTER McDONALD'S GRADING & DRAINAGE PLAN <div style="background-color: black; color: white; padding: 5px; display: inline-block;"> 115 </div>		414 2nd Street SW Albuquerque, NM 87102 (505) 246-0870 fax (505) 246-0437	THESE DRAWINGS AND SPECIFICATIONS ARE THE CONFIDENTIAL AND PROPRIETARY PROPERTY OF McDONALD'S CORPORATION. NO PART OF THESE DRAWINGS OR SPECIFICATIONS ARE TO BE REPRODUCED OR TRANSMITTED IN ANY FORM OR BY ANY MEANS, ELECTRONIC OR MECHANICAL, INCLUDING PHOTOCOPYING, RECORDING, OR BY ANY INFORMATION STORAGE AND RETRIEVAL SYSTEM, WITHOUT THE WRITTEN PERMISSION OF McDONALD'S CORPORATION. THESE DRAWINGS AND SPECIFICATIONS ARE NOT TO BE USED FOR ANY OTHER PROJECT WITHOUT THE WRITTEN PERMISSION OF McDONALD'S CORPORATION. NO PART OF THESE DRAWINGS OR SPECIFICATIONS ARE TO BE USED FOR ANY OTHER PROJECT WITHOUT THE WRITTEN PERMISSION OF McDONALD'S CORPORATION. NO PART OF THESE DRAWINGS OR SPECIFICATIONS ARE TO BE USED FOR ANY OTHER PROJECT WITHOUT THE WRITTEN PERMISSION OF McDONALD'S CORPORATION.		KNOX DRIVE - ONE BLOCK BLINDS 40662 © 1984 McDonald's Corporation	McDONALD'S CORPORATION ALBUQUERQUE, NM GOLF COURSE ROAD & PASEO DEL NORTE - ALBUQUERQUE, NM	SITE ADDRESS	REV DATE DESCRIPTION BY
SHEET NO. 1 of 1 SITE PLAN		FEBRUARY 14, 1996						