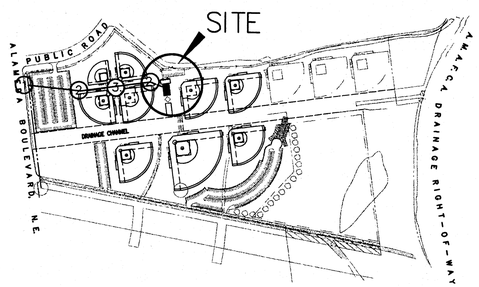

OVERALL SITE LAYOUT

SCALE: 1"=300'

KEY NOTES:

1. CONNECT NEW SANITARY SEWER TO EXISTING MANHOLE MANHOLE #20 PER CITY PROJECT #07-03-0881 EX. TYPE "E" MANHOLE; INV=60.63 REMOVE AND REPLACE EXISTING PAVING PER C.O.A. STD DWG #2465 AS REQUIRED.
2. INSTALL CLEANOUT TO GRADE WITH CONCRETE COLLAR
3. SLOPE NEW SEWER LINE 1% MIN.

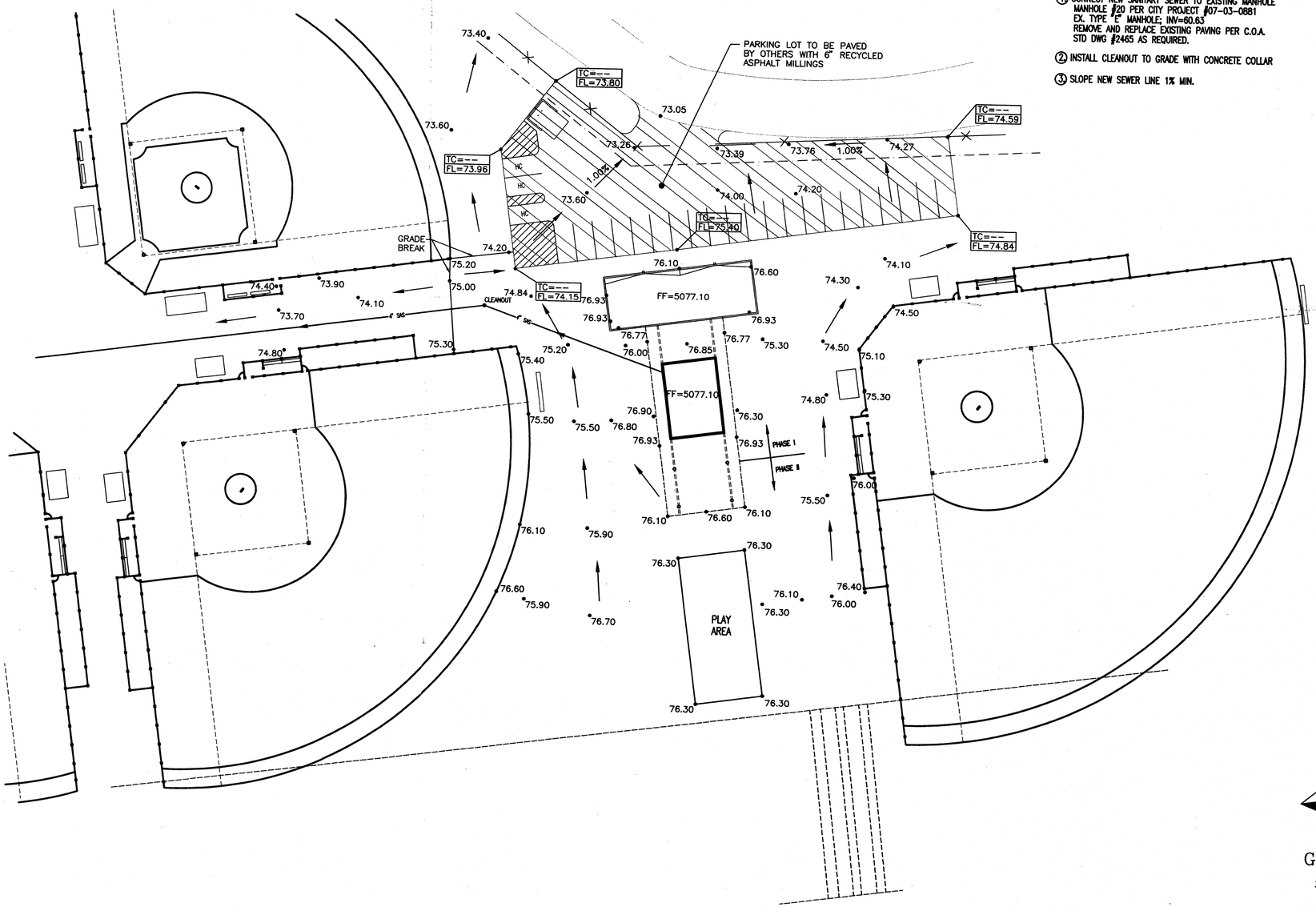

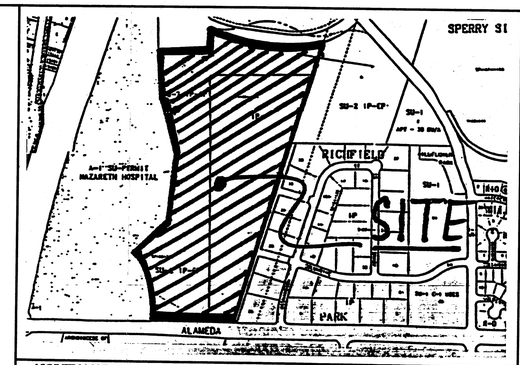

VICINITY MAP: B-17-Z AND C-17-97

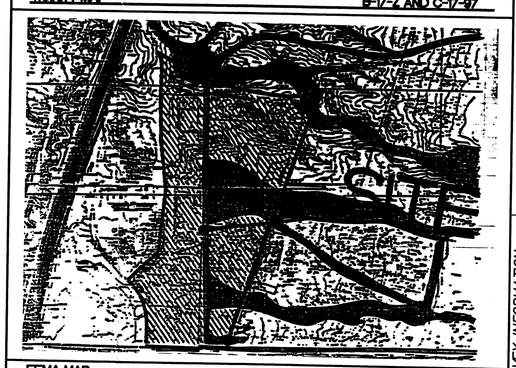

FEMA MAP: 35001C0136 AND 35001C0128

LEGAL DESCRIPTION:
EASTDALE LITTLE LEAGUE

NOTES:
1. ADD 5000 TO SPOT ELEVATIONS.

EROSION CONTROL PLAN NOTES

1. CONTRACTOR IS RESPONSIBLE FOR OBTAINING A TOPSOIL DISTURBANCE PERMIT PRIOR TO BEGINNING WORK.
2. CONTRACTOR IS RESPONSIBLE FOR CLEANING ALL SEDIMENT OUT OF EXISTING RIGHT-OF-WAY.
3. CONTRACTOR IS RESPONSIBLE FOR CLEANING UP ANY SEDIMENT THAT GETS INTO EXISTING RIGHT-OF-WAY.
4. REPAIR OF DAMAGED FACILITIES AND CLEAN-UP OF SEDIMENT ACCUMULATION ON ADJACENT PROPERTIES AND IN PUBLIC FACILITIES IS THE RESPONSIBILITY OF THE CONTRACTOR.
5. ALL EXPOSED EARTH SURFACES MUST BE PROTECTED FROM WIND AND WATER EROSION PRIOR TO FINAL ACCEPTANCE OF ANY PROJECT.

ROUGH GRADING APPROVAL DATE

GRAPHIC SCALE
30 15 0 15 30
SCALE: 1"=30'

30/950040/9540CON.DWG/BDG/5-8-98

RECEIVED MAY 13 1998 HYDROLOGY SECTION

AS BUILT INFORMATION
CONTRACTOR | DATE
WORK STAKED BY | DATE
ACCEPTANCE INSPECTION BY | DATE
FIELD VERIFICATION BY | DATE
DRAWINGS CORRECTED BY | DATE
MICRO-FILM INFORMATION
RECORDED BY | DATE
NO. | DATE

BENCH MARKS
NGC "6-1A"
CENTRAL STATION DATA
NM STATE PLANE COORDINATES
Central Zone
X=395225.79
Y=1525812.76
G-G=0.99967097
Δ =-00°12'08"
ELEV=5052.50

SURVEY INFORMATION
FIELD NOTES
NO. | BY | DATE

ENGINEER'S SEAL
REGISTERED RONALD RAY BORKOWSKI NEW MEXICO 7868 PROFESSIONAL ENGINEER

NO.	DATE	REMARKS	BY
		REVISIONS	

DESIGNED BY SM DATE
DRAWN BY JDN DATE
CHECKED BY RRB DATE

TIERRA WEST, LLC
4421 McLEOD ROAD, N.E., SUITE D
ALBUQUERQUE, NEW MEXICO 87109
(505)883-7592

CITY OF ALBUQUERQUE
PUBLIC WORKS DEPARTMENT
ENGINEERING GROUP

TITLE: **EASTDALE LITTLE LEAGUE**
GRADING AND DRAINAGE PLAN

DESIGN REVIEW COMMITTEE	CITY ENGINEER APPROVAL	LAST DESIGN UPDATE	MO./DAY/YR.	MO./DAY/YR.

CITY PROJECT NO. —
ZONE MAP NO. B-17 AND C-17
SHEET OF —