



Weather Event Inspection

Site Name:	<u>Mixed Use Alameda Development</u> <u>6110 Alameda Blvd NE, Albuquerque, NM 87113</u>	Inspector:	Jeff Hart
Permit #:	C18E086 NMR1001TQ NMR1001U5	Inspection Frequency:	
Date of Visit:	Apr 29, 2021, 9:13:30 AM	Last Rain Event Thursday, April 29, 2021, 0.41"	Last Precipitation Thursday, April 29, 2021, 0.41" 48h Forecast 26% Chance of Rain

Part 1: Walk through the facility and look for signs of erosion control measures that may have failed or been damaged from the recent rainfall event.

a. Site Inspection

1. Are there any erosion control structures damaged from the rain event?

☐ Yes ☐ No

Notes:

Repair silt fence at west pond, approx 50'™. Repair silt fence eat lot. Approx. 50'™

2. Are there signs of new ruts or gullies from the rain event?

☐ Yes ☐ No

Notes:

N/A

3. Are there signs of significant amounts of mud in the street or outfalls from the rainfall event?

☐ Yes ☐ No

Notes:

N/A

4. Are there any conditions that need immediate attention?

☐ Yes ☐ No

Notes:

N/A

Part 2: Inspection report summary.

b. Inspection Report Summary

1. Qualifications of Inspector:

Training and work experience â€” see inspector qualification page in the SWPPP.

2. Measures/Areas Inspected:

Site Perimeter, Paved access points, Surrounding inlets, Outfalls, Ponds.

3. Observed Conditions:

Minor silt fence repairs required. See pictures and notes.

4. Changes Necessary to the SWPPP:

NO changes to the SWPPP or additional BMP's required at this time.

5. Were there any discharges?

☐ Yes ☐ No

Notes:

Designated ponding areas only.

6. What did the water look like at the time of the discharge?

☒ Clear ☐ Partly sandy ☐ Very sandy

Notes:

N/A

7. Was Inspection Conducted Within 24 Hours of Last Rainfall Over 1/4"?

☐ Yes ☐ No


Notes:

Weather Event: 0.40"

8. How much did it rain?

Reference precipitation values included with this form.


Notes:

		INSPECTIONS PLUS	
Weather Event Inspection			
Site Name:	Mixed Use Alameda Development 6110 Alameda Blvd NE, Albuquerque, NM 87113	Inspector:	Jeff Hart
Permit #:	C18E086 NMR1001TQ NMR1001U5	Inspection Frequency:	
Date of Visit:	Apr 29, 2021, 9:13:30 AM	Last Rain Event Thursday, April 29, 2021, 0.41"	Last Precipitation Thursday, April 29, 2021, 0.41"
			48h Forecast 26% Chance of Rain


Certification & Signatures

Certification Statement:
I certify under penalty of law that this document and all attachments were prepared under my direction or supervision in accordance with a system designed to assure that qualified personnel properly gathered and evaluated the information submitted. Based on my inquiry of the person or persons who manage the system, or those persons directly responsible for gathering the information, the information submitted is, to the best of my knowledge and belief, true, accurate, and complete. I am aware that there are significant penalties for submitting false information, including the possibility of fine and imprisonment for knowing violations.

Electronic Signature
X Jeff Hart _____ Date
April 29, 2021 at 9:18:12 AM MDT
Title
Senior Inspector

<div></div> <div>INSPECTIONS PLUS</div>			
Weather Event Inspection			
Site Name:	Mixed Use Alameda Development 6110 Alameda Blvd NE, Albuquerque, NM 87113	Inspector:	Jeff Hart
Permit #:	C18E086 NMR1001TQ NMR1001U5	Inspection Frequency:	
Date of Visit:	Apr 29, 2021, 9:13:30 AM	Last Rain Event Thursday, April 29, 2021, 0.41"	Last Precipitation Thursday, April 29, 2021, 0.41"
			48h Forecast 26% Chance of Rain

Photos





INSPECTIONS
PLUS

Weather Event Inspection

Site Name:	<u>Mixed Use Alameda Development</u> <u>6110 Alameda Blvd NE, Albuquerque, NM 87113</u>	Inspector:	Jeff Hart
Permit #:	C18E086 NMR1001TQ NMR1001U5	Inspection Frequency:	
Date of Visit:	Apr 29, 2021, 9:13:30 AM	Last Rain Event Thursday, April 29, 2021, 0.41"	Last Precipitation Thursday, April 29, 2021, 0.41" 48h Forecast 26% Chance of Rain

There Are No Action Items