

CITY OF ALBUQUERQUE



May 8, 2015

Troy Kelts, P.E.
Merrick & Company
5970 Greenwood Plaza Blvd
Greenwood Village, CO 80111

**Re: Chick-fil-A, Wyoming
Erosion Sediment Control Plan
Engineer's Stamp Date 3-18-15 (H20E003C)**

Dear Mr. Kelts,

Based upon the information provided in your submittal received 4-22-15 the above referenced plan is acceptable to be included in the SWPPP and for Grading and Building Permit once the grading plan is approved by Hydrology.

If you have any questions, you can contact me at 924-3420.

PO Box 1293

Albuquerque

NM 87103

www.cabq.gov

Sincerely,

Curtis Cherne, P.E.
Principal Engineer, Stormwater Quality
Planning Dept.

C: email

CITY OF ALBUQUERQUE



April 17, 2018

David Soule, P.E.
Inspections Plus Inc.
805 Nikanda Rd NE
Albuquerque, NM 87107

**Re: Desert Ridge Place Unit 3 -Abrazo
Erosion and Sediment Control Plan
Engineer's Stamp Date 4-12-18 (C20E076)**

Dear Mr. Soule,

Based upon the information provided in your submittal received 4-12-18, the above referenced plan is not approved to be included in the SWPPP or to apply for an ESC Permit for grading and Building Permit until the following comments are addressed:

1. The main part of the plan does not show existing conditions properly. The site has a street, house pads and a pond. The site resembles the small drawing on the bottom of the page.
2. The typical lot detail does not include a sediment BMP at the front of the lot. Most builders are using a cutback behind the curb, but silt fence or mulch sock is acceptable.
3. Silt fence is not needed and most likely will not be installed at the back of the lot as there is a block wall in that location. In addition, silt fence along the high side of the lot seems unnecessary.
4. A track-out pad is shown on Holly Avenue. There is a block wall in this location.
5. The pond in the southwest corner has an opening into the storm drain system. Per as-built drawings it is approximately 9 inches above the bottom of the pond. Seems inlet protection should be installed.

PO Box 1293

Albuquerque

NM 87103

www.cabq.gov

If you have any questions, you can contact me at 924-3420.

Sincerely,

Curtis Cherne, P.E.
Principal Engineer, Stormwater Quality
Planning Dept.

C: email



Stormwater Quality

ESC Plan Information Sheet

Emailed 4/12/18

C20E076

G, E, A

write consent letter

Project Name: Desert Ridge Place Unit 3

Project Location: (address or major cross streets/arroyo)

8715 Desert Finch Albuquerque, NM

Plan Preparer Information:

Company: Inspections Plus

Contact: Cassandra Durkin

Address: 805 Nikanda Rd NE Albuquerque, NM 87107

Phone Number: (O) 505-344-9410 (Cell (optional))

e-Mail: cassandra@inspectionsplusinc.com

Owner Information:


Company: Abrazo Homes

Contact: Chris Madrid

Address: PO Box 65808 Albuquerque, NM 87122

Phone: 505-796-6119

e-Mail: chris@abrazohomes.com



I am submitting the ESC plan to obtain approval for:

☐ ESC Permit-Grading

☐ ESC Permit-Building Permit

☒ Work Order Construction Plans

Note: More than one item can be checked for a submittal

If you have questions, please contact Curtis Cherne, Stormwater Quality 924-3420, ccherne@cabq.gov

Rev April 2016



City of Albuquerque

Planning Department

Stormwater Control Permit for Erosion and Sediment Control

Project Title Desert Ridge Place Unit 3

Project Location (Major Cross Streets/Arroyo

or address) 8715 Desert Finch Albuquerque, NM

Property Owner: (Note: If applying for a Building Permit, the "Company" or "Owner" name on this form must match the "Owner" name on the Building Permit.)

Company Name or Owner Name: Abrazo Homes

Responsible Person: (Note: Name below may be the same as Owner Name above if there is no Company Name)

Name: Chris Madrid

Phone Number: 505-796-6119


E-mail: chris@abrazohomes.com

Site Contact: (if different than Property Owner info above.)

Name: _____

Phone: _____

e-mail: _____



For City personnel use only:

City Personnel Signature: Carla C. Chen Date 4-16-18

(Rev June 2017)

C20 E076



City of Albuquerque
Stormwater Construction Site
Inspection Report

General Information

Project Name and Location	DESERT RIDGE PLACE <u>III</u> HOLLY & BARSTOW		
Site Contact Name & Agency	SHAKEEL RIZVI TODD KRUGER	ESC File No.	C20E076
Date of Inspection	8-22-17	Start/End Time	11:00 / 11:10
Inspector Name, COA Dept.	Curtis Cherne, Stormwater Quality		
Describe Present Phase of Construction	PAOS GRADED, SW' & ^{STREETS} GUTTER IN		
Type of Inspection:	<input type="checkbox"/> Regular <input type="checkbox"/> During storm event <input type="checkbox"/> Post-storm event (> 0.5 inch) <input type="checkbox"/> 311 / Complaint Response <input checked="" type="checkbox"/> Follow-Up		

Weather Information

Weather at time of this inspection?	Temperature: ~ <u>80</u> F°
<input checked="" type="checkbox"/> Clear <input type="checkbox"/> Cloudy <input type="checkbox"/> Rain <input type="checkbox"/> Sleet <input type="checkbox"/> Fog <input type="checkbox"/> Snowing <input type="checkbox"/> Windy	
Has there been a storm event since the site was Permitted? <input checked="" type="checkbox"/> Yes <input type="checkbox"/> No	
Amount: <input type="checkbox"/> < 1/4" <input checked="" type="checkbox"/> 1/4" to 3/4" <input type="checkbox"/> > 3/4" <input type="checkbox"/> Snow _____"	

Erosion & Sediment Control Inspection

Entrance / Track-Out	<u>NONE / PAD NEW</u>
Sediment Controls / Silt Fence, Inlet Protection, Wattles, etc.	<u>OK</u>
Erosion Controls	<u>BERMS</u>
Housekeeping/Pollutant Controls	
Debris/Pollutants/Sediment in MS4	<u>OK</u>
Notes	

Is site being maintained in compliance with the Drainage Ordinance ?	<input checked="" type="checkbox"/> Yes <input type="checkbox"/> No	<u>Curtis C. Cherne</u> Signature	<u>8-22-17</u> Date
--	---	--------------------------------------	------------------------



City of Albuquerque
Stormwater Construction Site
Inspection Report

General Information

Project Name and Location	Desert Ridge Place III Holly 4 Baston		
Site Contact Name & Agency	Shahul Rizvi Todd Kruger	ESC File No.	C20E076
Date of Inspection	8-1-17	Start/End Time	11:20/11:40
Inspector Name, COA Dept.	Curtis Cherne, Stormwater Quality		
Describe Present Phase of Construction	pouring sidewalk and curbs		
Type of Inspection:	<input type="checkbox"/> Regular <input type="checkbox"/> During storm event <input checked="" type="checkbox"/> Post-storm event (> 0.5 inch) <input type="checkbox"/> 311 / Complaint Response <input type="checkbox"/> Follow-Up		

Weather Information

Weather at time of this inspection?	Temperature: ~ 80 F°
<input type="checkbox"/> Clear <input checked="" type="checkbox"/> Cloudy <input type="checkbox"/> Rain <input type="checkbox"/> Sleet <input type="checkbox"/> Fog <input type="checkbox"/> Snowing <input type="checkbox"/> Windy	
Has there been a storm event since the site was Permitted? <input checked="" type="checkbox"/> Yes <input type="checkbox"/> No	
Amount: <input type="checkbox"/> < 1/4" <input checked="" type="checkbox"/> 1/4" to 3/4" <input type="checkbox"/> > 3/4" <input type="checkbox"/> Snow _____	

Erosion & Sediment Control Inspection

Entrance / Track-Out	NO track-out pad - main track-out sweep
Sediment Controls / Silt Fence, Inlet Protection, Wattles, etc.	placed dirt ramp upstream of inlet downing over inlet - blocks it off rebar and cement debris north side of Holly in gutter
Erosion Controls	
Housekeeping/Pollutant Controls	ceiling pollution - numerous washouts no washout facility on site
Debris/Pollutants/Sediment in MS4	
Notes	Removing dirt ramp while I was there - thanks spoke w/ Manny on site

Is site being maintained in compliance with the Drainage Ordinance ?	<input type="checkbox"/> Yes <input type="checkbox"/> No	Signature _____	Date _____
--	--	-----------------	------------

Cherne, Curtis

From: Cherne, Curtis
Sent: Tuesday, August 01, 2017 3:39 PM
To: tkruger@rgri.net
Cc: 'shaky1424@yahoo.com'
Subject: Desert Ridge Place Unit 3 construcion site inspection
Attachments: no_track-out_pad.jpg; sediment_debris_gutter.jpg; cement_pollution.jpg

Todd,

Good afternoon.

I went by the above reverenced project today for an inspection.

The following issues were observed:

1. The site did not have a track-out pad. Please put one in. The area for the track-out pad is where the drainage pond is. Don't want to drive through a muddy pond just before leaving, so the track-out pad will have to extend at least to where the slope goes up on the north side of the pond. There was track-out, please remove sediment from street.
2. There was sediment and debris in the gutter pan on Holly. Please remove.
3. There were numerous instances of cement pollution on site and no wash-out facility. Please bring in/install a concrete wash-out facility and put the contaminated soil and existing wash-out into it.

Manny was nice enough to visit with me while I was there and said he would take care of these items.

Thanks,

Curtis Cherne, PE, QCIS

Principal Engineer

Stormwater Quality

COA

505-924-3420

"Cement (concrete, stucco, mortar...) pollution is preventable.....Let's prevent it. Thank you."



City of Albuquerque Stormwater Construction Site Inspection Report

General Information

Project Name and Location	Desert Ridge Place Unit 3		
Site Contact Name & Agency	Shakel	Contact Phone #/ E-mail	
Date of Inspection	5-1-17	Start/End Time	1:20 / 1:30
Inspector Name, COA Dept.	Curtis Cherne, Stormwater Quality		
Inspector Phone / E-mail	505-924-3420/ccherne@cabq.gov		
Inspector Qualifications	Qualified Compliance Inspector of Stormwater- Stormwater One		
Describe Present Phase of Construction	grading pads		
Type of Inspection:	<input type="checkbox"/> Regular <input type="checkbox"/> During storm event <input type="checkbox"/> Post-storm event (> 0.5 inch) <input type="checkbox"/> 311 / Complaint Response <input checked="" type="checkbox"/> Follow-Up		

Weather Information

Weather at time of this inspection?	Temperature: ~ 75 F°
<input type="checkbox"/> Clear <input checked="" type="checkbox"/> Cloudy <input type="checkbox"/> Rain <input type="checkbox"/> Sleet <input type="checkbox"/> Fog <input type="checkbox"/> Snowing <input type="checkbox"/> Windy	
Has there been a storm event since the site was Permitted? <input checked="" type="checkbox"/> Yes <input type="checkbox"/> No	
Amount: <input type="checkbox"/> < 1/4" <input checked="" type="checkbox"/> 1/4" to 3/4" <input type="checkbox"/> > 3/4" <input type="checkbox"/> Snow _____	

Erosion & Sediment Control Inspection

- Entrance / Track-Out OK - no track-out
- Sediment Controls / Silt Fence, Check Dams, Waddles, etc. OK
- Erosion Controls / Mulch, Seed, OK
- Housekeeping/Pollutant Controls OK
- Debris/Pollutants/Sediment in MS4 NO
- Notes _____

Is site being maintained in compliance with the Drainage Ordinance? ☒ Yes ☐ No

Signature

Date

Cherne, Curtis

From: Cherne, Curtis
Sent: Monday, May 01, 2017 2:29 PM
To: 'shaky1424@yahoo.com'
Cc: tkruger@rgri.net
Subject: Desert ridge PLace Unit 3 follow-up inspecion-PASS

Shakeel,

The site looked good.

Thanks,

Curtis Cherne, PE, QCIS
Principal Engineer
Stormwater Quality
COA
505-924-3420

"Cement (concrete, stucco, mortar...) pollution is preventable.....Let's prevent it. Thank you."



City of Albuquerque

Planning Department

Stormwater Control Permit for Erosion and Sediment Control

Project Title DEBERT RIDGE PLACE UNIT 3

Project Location (Major Cross Streets/Arroyo BARSTOW & HOLLY
or address) LOTS 25 & 26, BK 9, TR 3, UNIT 3, NAA.

Property Owner: (Note: If applying for a Building Permit, the "Company" or "Owner" name on this form must match the "Owner" name on the Building Permit.)

Company Name or Owner Name: TODD KRUGER

Responsible Person: (Note: Name below may be the same as Owner Name above if there is no Company Name)

Name: SHAKEEL RIZVI

Phone Number: (505) 315-6563

E-mail: shakeel1424@yahoo.com

Site Contact: (if different than Property Owner info above.)

Name: SAMIR ASADIF

Phone: _____

e-mail: _____

For City personnel use only:

Check boxes if plans/permit are approved:

☒ ESC Plan ☒ Grading Plan ☒ Flood Plain Permit (strike if not required)

City Personnel Signature: Ante C. Chen

CITY OF ALBUQUERQUE



January 30, 2017

Diane Hoelzer, P.E.
Mark Goodwin and Associates
P.O. Box 90606
Albuquerque, NM 87199

**Re: Desert Ridge Place Unit 3
Erosion and Sediment Control Plan
Engineer's Stamp Date 1-24-17 (C20E076)**

Dear Ms. Hoelzer,

Based upon the information provided in your submittal received 1-25-17 the above referenced plan is approved to be included in the SWPPP, to apply for an ESC Permit for grading and to be included in the Work Order construction plans.

If a drainage inlet is required in the hammerhead, please submit a revised plan with BMPs for this work.

PO Box 1293

Include a copy of the approved plan in the Work Order construction plans.

If you have any questions, you can contact me at 924-3420.

Albuquerque

New Mexico 87103

www.cabq.gov

Sincerely,

Curtis Cherne, P.E.
Principal Engineer, Stormwater Quality
Planning Dept.

C: email



City of Albuquerque

Planning Department

Development & Building Services Division

DRAINAGE AND TRANSPORTATION INFORMATION SHEET (REV 09/2015)

Caldera Ave
1-30-17 W07

C20E076
G, A, E

Project Title: Desert Ridge Place Unit 3 Building Permit #: _____ City Drainage #: C20/
DRB#: _____ EPC#: _____ Work Order#: _____
Legal Description: Lots 25 and 26, Block 9, Tract 3, Unit 3, N.A.A.
City Address: Holly Avenue, West of Ventura

Engineering Firm: MARK GOODWIN AND ASSOCIATES, PA Contact: Diane Hoelzer, PE
Address: PO BOX 90606, ABQ, NM 87199
Phone#: 828-2200 Fax#: _____ E-mail: diane@goodwinengineers.com

Owner: Rio Grande Realty & Investments, LLC Contact: Todd Kruger
Address: 3701 Corrales Rd, Corrales, NM 87048
Phone#: 250-8135 Fax#: _____ E-mail: tkruger@rqri.net

Architect: NA Contact: _____
Address: _____
Phone#: _____ Fax#: _____ E-mail: _____

Other Contact: NA Contact: _____
Address: _____
Phone#: _____ Fax#: _____ E-mail: _____

Check all that Apply:

DEPARTMENT:

☐ HYDROLOGY/ DRAINAGE
☐ TRAFFIC/ TRANSPORTATION
☒ MS4/ EROSION & SEDIMENT CONTROL

TYPE OF SUBMITTAL:

☐ ENGINEER/ ARCHITECT CERTIFICATION
☐ CONCEPTUAL G & D PLAN
☐ GRADING PLAN
☐ DRAINAGE MASTER PLAN
☐ DRAINAGE REPORT
☐ CLOMR/LOMR
☐ TRAFFIC CIRCULATION LAYOUT (TCL)
☐ TRAFFIC IMPACT STUDY (TIS)
☒ EROSION & SEDIMENT CONTROL PLAN (ESC)
☐ OTHER (SPECIFY) _____



CHECK TYPE OF APPROVAL/ACCEPTANCE SOUGHT:

☐ BUILDING PERMIT APPROVAL
☐ CERTIFICATE OF OCCUPANCY
☒ PRELIMINARY PLAT APPROVAL
☐ SITE PLAN FOR SUB'D APPROVAL
☐ SITE PLAN FOR BLDG. PERMIT APPROVAL
☐ FINAL PLAT APPROVAL
☐ SIA/ RELEASE OF FINANCIAL GUARANTEE
☐ FOUNDATION PERMIT APPROVAL
☐ GRADING PERMIT APPROVAL
☐ SO-19 APPROVAL
☐ PAVING PERMIT APPROVAL
☐ GRADING/ PAD CERTIFICATION
☒ WORK ORDER APPROVAL
☐ CLOMR/LOMR
☐ PRE-DESIGN MEETING
☐ OTHER (SPECIFY) _____

IS THIS A RESUBMITTAL?: ☐ Yes ☒ No

DATE SUBMITTED: January 25, 2017 By: Diane Hoelzer, PE

COA STAFF: _____ ELECTRONIC SUBMITTAL RECEIVED: _____

ESC
GMR

ESL GR

C20E076

Cherne, Curtis

From: Todd Kruger <tkruger@rgri.net>
Sent: Friday, April 07, 2017 3:34 PM
To: Cherne, Curtis
Cc: shaky1424@yahoo.com; Adil R
Subject: Re: Desert Ridge Place Unit 3 Violation letter

Adil, we spoke about this month, you told me this was taken care of. Thank care of this asap please!!!

Todd
Sent from my iPhone

On Apr 7, 2017, at 3:27 PM, Cherne, Curtis <CCherne@cabq.gov> wrote:

Shakeel,
Please see attached.

Curtis Cherne, PE, QCIS
Principal Engineer
Stormwater Quality
COA
505-924-3420

"Cement (concrete, stucco, mortar...) pollution is preventable.....Let's prevent it. Thank you."

<C20E076_Violation_letter.pdf>

CITY OF ALBUQUERQUE



Dirt piled against silt fence sporadically.

PO Box 1293

Albuquerque

New Mexico 87103

www.cabq.gov



Silt fence not buried.

CITY OF ALBUQUERQUE



Required mitigation:

1. Install/reinstall silt fence per approved methods. See approved ESC Plan.

If violations are not mitigated within 30 days, the property owner is subject to a fine of \$500/day per the City's Drainage Control Ordinance.

If you would like to schedule a follow-up inspection at a day and time of your convenience, prior to 30 days from the date of this letter please let me know.

If you have any questions, you can contact me at 924-3420.

Sincerely,

Curtis Cherne, P.E.

Principal Engineer, Stormwater Quality
Planning Dept.


PO Box 1293

Albuquerque

New Mexico 87103

www.cabq.gov

CITY OF ALBUQUERQUE



April 7, 2017

Shakeel Rizvi: shaky1424@yahoo.com

Desert Ridge Place Unit 3

Copy: Todd Kruger, Rio Grande Realty & Investments, LLC: tkruger@rgri.net

Re: Drainage Ordinance (14-5-2-1) Violations for Erosion and Sediment Control

Dear Mr. Rizvi,

On March 30th, you were informed of the following required mitigation:

1. Silt fence wasn't buried.
2. There was a gap at the outfall location. The site drains to this location.

At today's inspection, the silt fence wasn't buried at the outfall location and dirt was piled against the fence sporadically and was not buried. There is a difference between burying the silt fence and piling dirt against it. See detail on approved plan.

Photos are shown below:



Silt fence not buried at outfall location in southwest corner.

PO Box 1293

Albuquerque

New Mexico 87103

www.cabq.gov



City of Albuquerque Stormwater Construction Site Inspection Report

General Information

Project Name and Location	Desert Ridge Place Unit 3		
Site Contact Name & Agency		Contact Phone #/ E-mail	
Date of Inspection	4-7-17	Start/End Time	12:55 / 1:10
Inspector Name, COA Dept.	Curtis Cherne, Stormwater Quality		
Inspector Phone / E-mail	505-924-3420/ccherne@cabq.gov		
Inspector Qualifications	Qualified Compliance Inspector of Stormwater- Stormwater One		
Describe Present Phase of Construction	grading		

Type of Inspection:

☐ Regular
 ☐ During storm event
 ☐ Post-storm event (> 0.5 inch)
 ☐ 311 / Complaint Response
 ☒ Follow-Up

Weather Information

Weather at time of this inspection?

 Temperature: ~65 F°

☒ Clear
 ☐ Cloudy
 ☐ Rain
 ☐ Sleet
 ☐ Fog
 ☐ Snowing
 ☐ Windy

Has there been a storm event since the site was Permitted? ☒ Yes ☐ No

Amount: ☒ < 1/4"
☐ 1/4" to 3/4"
☐ > 3/4"
☐ Snow _____

Erosion & Sediment Control Inspection

- Entrance / Track-Out had dirt ramp - removed while I was there
- Sediment Controls / Silt Fence, Check Dams, Waddles, etc. silt fence not buried in corner and sporadically along edge
- Erosion Controls / Mulch, Seed, hooking up water hose
- Housekeeping/Pollutant Controls ok
- Debris/Pollutants/Sediment in MS4 NO
- Notes Spoke w/ Rudy Gertman

 Is site being maintained in compliance with the Drainage Ordinance ? ☐ Yes ☒ No

Curtis cherne 4-7-17
 Signature Date

Cherne, Curtis

From: Cherne, Curtis
Sent: Friday, April 07, 2017 3:28 PM
To: 'shaky1424@yahoo.com'
Cc: tkruger@rgri.net
Subject: Desert Ridge Place Unit 3 Violation letter
Attachments: C20E076_Violation_letter.pdf

Shakeel,
Please see attached.

Curtis Cherne, PE, QCIS
Principal Engineer
Stormwater Quality
COA
505-924-3420

"Cement (concrete, stucco, mortar...) pollution is preventable.....Let's prevent it. Thank you."



City of Albuquerque Stormwater Construction Site Inspection Report

General Information

Project Name and Location	Desert Ridge Place unit 3 Holly and Bursten		
Site Contact Name & Agency		Contact Phone #/ E-mail	
Date of Inspection	3-29-17	Start/End Time	11:25 / 11:40
Inspector Name, COA Dept.	Curtis Cherne, Stormwater Quality		
Inspector Phone / E-mail	505-924-3420/ccherne@cabq.gov		
Inspector Qualifications	Qualified Compliance Inspector of Stormwater- Stormwater One		
Describe Present Phase of Construction	graded		
Type of Inspection:	<input checked="" type="radio"/> Regular • During storm event • Post-storm event (> 0.5 inch) • 311 / Complaint Response • Follow-Up		

Weather Information

Weather at time of this inspection?	Temperature: ~ <u>55</u> F°
<input type="radio"/> Clear • <input checked="" type="radio"/> Cloudy • Rain • Sleet • Fog • Snowing • Windy	
Has there been a storm event since the site was Permitted? • <input checked="" type="radio"/> Yes • No	
Amount: • <input checked="" type="radio"/> < 1/4" • 1/4" to 3/4" • > 3/4" • Snow _____	

Erosion & Sediment Control Inspection

Entrance / Track-Out	NO track-out pad, track-out minor
Sediment Controls / Silt Fence, Check Dams, Waddles, etc.	- silt fence along Holly not buried - gap at low point of silt - SW corner - waddle?
Erosion Controls / Mulch, Seed,	- gap in silt fence in the middle
Housekeeping/Pollutant Controls	
Debris/Pollutants/Sediment in MS4	
Notes	Send pics to Jeanne / NO

Is site being maintained in compliance with the Drainage Ordinance ? • Yes ☒ No ☐ Curtis Cherne 3-29-17
Signature Date

Cherne, Curtis

From: Cherne, Curtis
Sent: Thursday, March 30, 2017 8:38 AM
To: 'shaky1424@yahoo.com'
Cc: tkruger@rgri.net
Subject: Desert Ridge Place Unlt 3 construction site inspection
Attachments: not_buried.jpg; gap.jpg; outfall_gap.jpg

Shakeel,

Good morning.

I went by the above referenced project yesterday.

The street was relatively clean, however, the following issues were observed:

1. The silt fence is not buried. Silt fence doesn't work if it isn't buried.
2. There is a gap at the outfall location in the southwest corner. The site drains to this location. The silt fence is already tattered.
3. There was a large gap in the silt fence where it appears the track-out pad will be in the future. However, there was no track-out pad. Please remember to use fabric under the rock. Since there is no curb-cut, cold-mix is recommended (no dirt ramps) to get over the curb. I sometimes recommend lumber parallel to the curb, but in this case since Holly has considerable traffic and at higher speeds, I am not recommending it.

Standard mitigation time is seven days.

Thanks,

Curtis Cherne, PE, QCIS

Principal Engineer

Stormwater Quality

COA

505-924-3420

"Cement (concrete, stucco, mortar...) pollution is preventable.....Let's prevent it. Thank you."