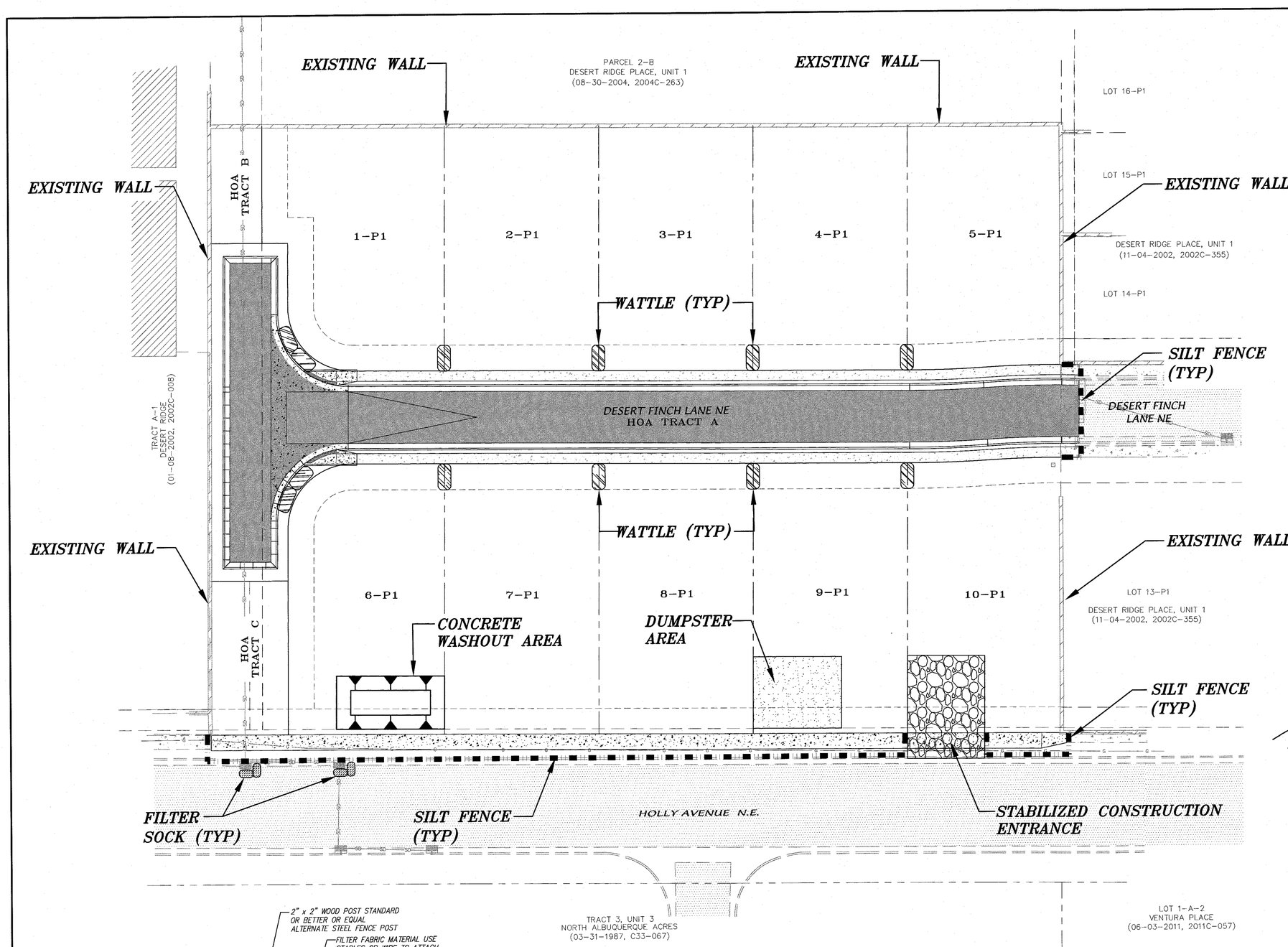

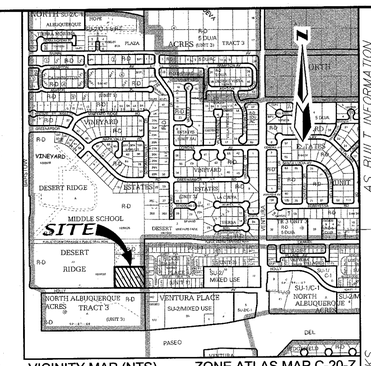

VICINITY MAP (NTS) ZONE ATLAS MAP C-20-Z

LEGEND

- PERIMETER WALL OR SILT FENCE (TYPICAL)
- CONCRETE WASHOUT AREA
- COMPACTED CONSTRUCTION ENTRANCE
- DUMPSTER AREA
- WATTLES (AROUND SD INLETS TYPICAL)
- FILTER SOCK

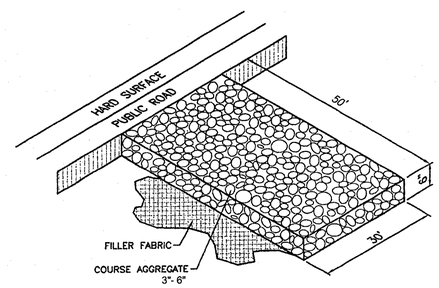

STABILIZED CONSTRUCTION ENTRANCE

N.T.S.

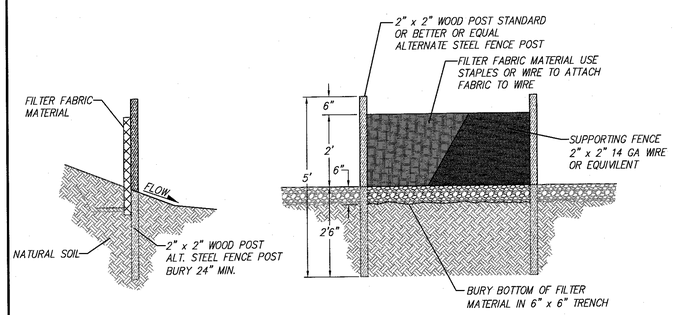

SILT FENCE FOR SEDIMENT CONTROL

N.T.S.

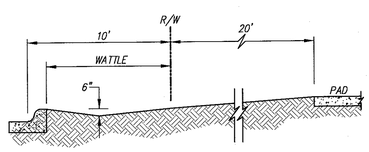

EROSION CONTROL TYPICAL LOT DETAIL

SCALE: 1"=5'

GENERAL NOTES

1. WHEN DOING WORK IN THE CITY ROW (EG. SIDEWALK. DRIVE PADS, UTILITIES) PREVENT DIRT FROM GETTING INTO THE STREET. IF DIRT IS PRESENT IN THE STREET, THE STREET SHOULD BE SWEPT EVERY FEW DAYS OR THE SAME DAY IF RAIN IS IMMINENT.

N

20' 10' 0 20' 40'

SCALE: 1" = 20'

F:\A17JOBS\A17003 Holly Property\Erosion & Sediment Control\A17003_Erosion & Sediment Control.dwg, Last saved by: Dwayne, 1/24/17

AS BUILT INFORMATION

		DATE
CONTRACTOR		
WORK STAKED BY		
INSPECTOR'S ACCEPTANCE BY		
FIELD VERIFICATION BY		
DRAWINGS CORRECTED BY		

MICRO-FILM INFORMATION

	DATE
RECORDED BY	
NO.	

BENCH MARKS

AGRS MONUMENT "7-C19 1995"
N = 1522068.520, E = 1550417.138
G-G = 0.999650745
$\Delta\alpha$ = -00°10'24.78"
ELEVATION = 5485.723, CENTRAL ZONE
(NAD83/NAVD88)

SURVEY INFORMATION

FIELD NOTES

NO.	BY	DATE

ENGINEER'S SEAL

DWAYNE HOELZER
NEW MEXICO
11967
LICENSED PROFESSIONAL ENGINEER

1-24-17

NO.	DATE	REMARKS	BY
		REVISIONS	

		DATE
DESIGN	DESIGNED BY	DLH	01/17
	DRAWN BY	DER	01/17
	CHECKED BY	DMG	01/17

dmg
MARK GOODWIN & ASSOCIATES, P.A.
CONSULTING ENGINEERS
P.O. BOX 90606
ALBUQUERQUE, NEW MEXICO 87199
OFFICE (505) 828-2200, FAX (505) 797-9539

CITY OF ALBUQUERQUE
PLANNING DEPARTMENT

TITLE:

DESERT RIDGE PLACE UNIT 3
EROSION & SEDIMENT CONTROL PLAN

DESIGN REVIEW COMMITTEE	CITY ENGINEER APPROVAL	LAST DESIGN UPDATE	MO./DAY/YR.	MO./DAY/YR.

CITY PROJECT NO.	ZONE MAP NO.	SHEET	OF
~	C-20-Z	1	1

Copyright © 2017 D. MARK GOODWIN & ASSOCIATES, P.A. All Rights Reserved.