HYDROLOGY

C22/D9
2 PLANS

C22/D9

2 PLANS

CITY OF ALBUQUERQUE

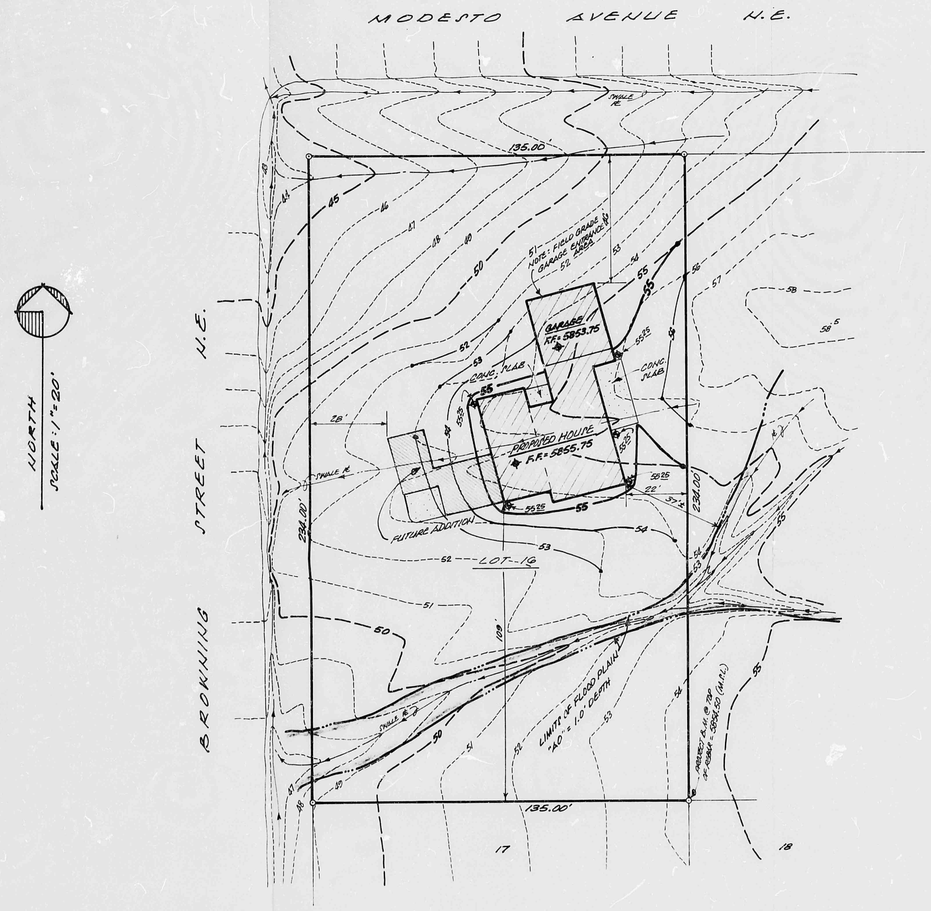

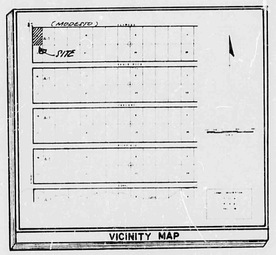

C-22-Z

LEGEND:

EXISTING CONTOURS = - - - - - - 48 - - - - - -
EXISTING SPOT ELEVATION = .+ 58.5
PROPOSED SPOT ELEVATION = + 58.50
PROPOSED CONTOUR ——— 55 ———

GENERAL NOTES:

1.) TOPOGRAPHY SURVEY OBTAINED BY "TRANSIT-STADIA" METHOD.
2.) NO SEARCH HAS BEEN MADE FOR EASEMENTS OF RECORD WITHIN THE SUBJECT PROPERTY OTHER THAN THOSE SHOWN ON THE PLAT OF RECORD.
3.) NO PROPERTY CORNERS HAVE BEEN SET FOR THIS SURVEY.

ZONE "AO" 1.0' FLOOD DEPTH

F.E.M.A. PANEL NUMBER 350002 0011

LEGAL DESCRIPTION:

LOT 16, BLOCK 2, UNIT ONE (1), TRACT 2, NORTH ALBUQUERQUE ACRES, BERNALILLO COUNTY, NEW MEXICO.

BENCH MARK REFERENCE:

A.C.P. STATION "2-B22" (1986) M.S.L. ELEVATION = 5852.90; PROJECT BENCH MARK AS SHOWN ON PLAN HEREON.

NOTE: CERTIFICATION OF FINISH FLOOR ELEVATION(S) WERE OBTAINED NOVEMBER 5, 1987, AND ARE AS FOLLOWS:
MAIN FLOOR ELEV. = 5855.76
GARAGE FLOOR ELEV. = 5853.20

B.P.# 87-979

LEON J. VALDEZ NEW MEXICO 5693 REGISTERED PROFESSIONAL ENGINEER

ENGINEER'S SEAL

5693

TOPOGRAPHIC SURVEY AND SITE PLAN
OF
LOT 16, BLOCK 2, UNIT 1, TRACT 2
NORTH ALBUQUERQUE ACRES
SUBDIVISION
BERNALILLO COUNTY, NEW MEXICO
OCTOBER, 1987

CITY OF ALBUQUERQUE
THIS MICROIMAGE IS THE BEST POSSIBLE REPRODUCTION DUE TO THE POOR QUALITY OF THE ORIGINAL DOCUMENT

CITY OF ALBUQUERQUE

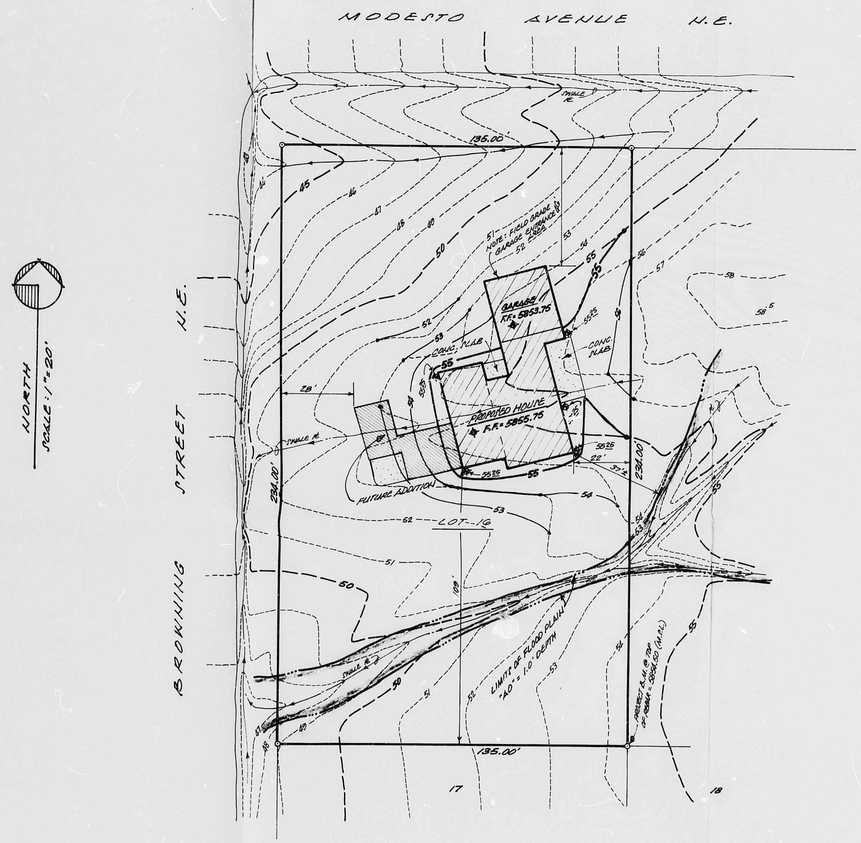

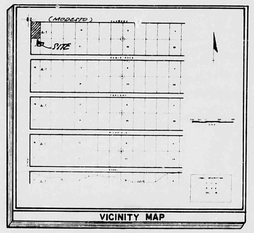

C-22-Z

GENERAL NOTES:

1.) TOPOGRAPHY SURVEY OBTAINED BY "TRANSIT-STADIA" METHOD.
2.) NO SEARCH HAS BEEN MADE FOR EASEMENTS OF RECORD WITHIN THE SUBJECT PROPERTY OTHER THAN THOSE SHOWN ON THE PLAT OF RECORD.
3.) NO PROPERTY CORNERS HAVE BEEN SET FOR THIS SURVEY.

ZONE "AO" 1.0' FLOOD DEPTH

F.E.M.A. PANEL NUMBER 350002 0011

LEGAL DESCRIPTION:

LOT 16, BLOCK 2, UNIT ONE (1), TRACT 2, NORTH ALBUQUERQUE ACRES, BERNALILLO COUNTY, NEW MEXICO.

BENCH MARK REFERENCE:

A.C.P. STATION "2-822" (1986)
M.S.L. ELEVATION = 5852.90;
PROJECT BENCH MARK AS SHOWN ON PLAN HEREON.

LEGEND:

EXISTING CONTOURS = --------58--------
EXISTING SPOT ELEVATION = + 58.5
PROPOSED SPOT ELEVATION = + 58.50
PROPOSED CONTOUR ———— 55 ————

RECEIVED OCT 0 8 1987 HYDROLOGY SECTION

A.P.# 87-979

ERIC J. VALDEZ NEW MEXICO 5341

ENGINEER'S SEAL

TOPOGRAPHIC SURVEY AND SITE PLAN
OF
LOT 16, BLOCK 2, UNIT 1, TRACT 2
NORTH ALBUQUERQUE ACRES
SUBDIVISION
BERNALILLO COUNTY, NEW MEXICO
OCTOBER, 1987

CITY OF ALBUQUERQUE
THIS MICROIMAGE IS THE BEST POSSIBLE REPRODUCTION DUE TO THE POOR QUALITY OF THE ORIGINAL DOCUMENT

B C B A
20 13 1
CITY OF ALBUQUERQUE C D