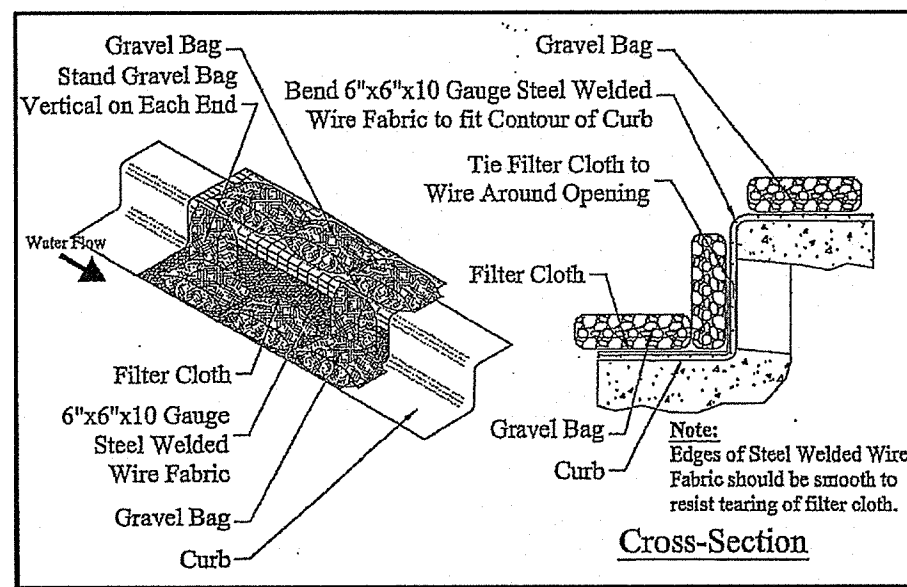


20'x50' STABILIZED CONSTRUCTION ENTRANCE PLACE 2'-3" STONE CRUSHED AGGREGATE, 6" THICK OVER CLASS C GEOTEXTILE FABRIC SEE DETAIL SHEET 2



STORM DRAIN INLET PROTECTION
NOT TO SCALE

GENERAL NOTE:

WHEN SILT FENCE IS USED FOR FILTER DAM INSTALLED IN DITCHES A SUPPORTING FENCE SHALL BE PROVIDED AND THE POST SPACING SHALL BE 4' MAXIMUM.

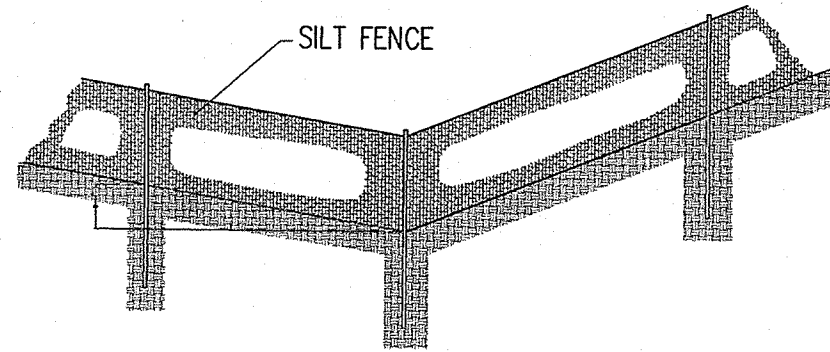
SILT FENCE NOTES:

1. POST SPACING SHALL BE 4 FT. MAXIMUM w/o SUPPORTING FENCE. 10 FT. MAXIMUM WITH SUPPORTING FENCE.

2. POSTS FOR 4 FT. MAXIMUM POST SPACING SHALL BE 2 INCH SQUARE OR HEAVIER WOOD POSTS OR STANDARD 1 OR U SECTION STEEL POSTS WEIGHING NOT LESS THAN 1.0 LB. PER LINEAR FOOT. POSTS FOR 10 FT. MAXIMUM POST SPACING SHALL BE 4 INCH SQUARE OR HEAVIER WOOD POSTS OR STEEL POSTS AS SPECIFIED ABOVE.

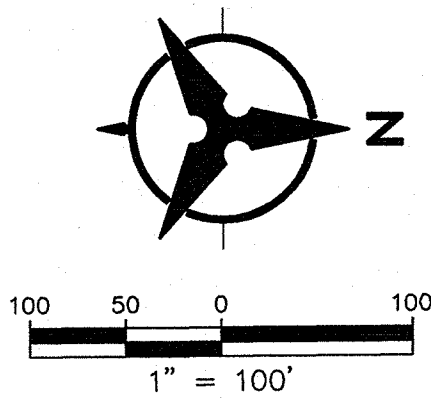
3. SUPPORTING FENCE SHALL BE WIRE MESH (14 GA. MIN., 6 INCH MAX. MESH OPENING SIZE 2"x2").

4. SUPPORTING FENCE SHALL BE FASTENED SECURELY TO POSTS WITH STAPLES OR WIRE TIES. FILTER FABRIC SHALL BE FASTENED SECURELY TO SUPPORTING FENCE WITH WIRE TIES SPACED AT 24 INCH CENTERS ALONG THE TOP AND MID-SECTION. WHEN A SUPPORTING FENCE IS NOT USED, FILTER FABRIC SHALL BE SECURELY FASTENED TO POSTS WITH STAPLES OR WIRE TIES.



ELEVATION

SILT FENCE DETAIL
NOT TO SCALE



KEYED NOTES

(A) INSTALL SILT FENCE.

EROSION CONTROL NOTES

EROSION CONTROL SCHEDULE AND SEQUENCING. SEE SWPPP PLAN FOR OPERATOR RESPONSIBLE FOR EACH CONTROL MEASURE LISTED AND BMP DETAILS.

- ROUGH GRADING - INSTALL SILT FENCE OR STRAW WATTLE, STABILIZED CONSTRUCTION ENTRANCE AND SEDIMENT PONDS WHERE PRACTICAL. INSTALL BEFORE GRADING IF POSSIBLE, IF NOT, THEN CONCURRENT WITH MAJOR GRADING. WATER SHALL BE APPLIED TO STABILIZE DISTURBED AREAS.
- BUILDING CONSTRUCTION/UTILITY INSTALLATION - MAINTAIN SOIL EROSION MEASURES DURING BUILDING CONSTRUCTION AND UTILITY INSTALLATION. WATER SHALL BE APPLIED FOR SOIL STABILIZATION AS NECESSARY.
- FINAL STABILIZATION - FINAL STRUCTURAL AND STABILIZATION CONTROLS INSTALLED PER APPROVED CONSTRUCTION AND LANDSCAPING DRAWINGS (REFERENCED BY SWPPP PLAN).

DURING CONSTRUCTION STORMWATER CONTROL NOTES:

- STABILIZED CONSTRUCTION ENTRANCES REQUIRED BETWEEN PAVED/UNPAVED TRANSITIONS. LIMIT NUMBER OF ENTRANCES.
- SILT FENCE OR STRAW WATTLE TO BE INSTALLED AT INITIAL GRADING FOR TEMPORARY STRUCTURAL CONTROL. SILT FENCE OR STRAW WATTLE MAY BE ATTACHED TO CONSTRUCTION SECURITY FENCING FOR ADDITIONAL STABILITY WHERE NECESSARY.
- DISTURBED AREAS WILL BE WATERED PERIODICALLY FOR TEMPORARY STABILIZATION AND DUST CONTROL.
- MATERIALS STORAGE & EQUIPMENT STAGING AREA MAY BE RELOCATED BASED ON CONTRACTOR PREFERENCE AND CHANGING CONDITIONS AT THE JOB SITE, AS LONG AS POSSIBLE DISCHARGE IS CONTAINED ON SITE.
- LOCATIONS OF TRASH, PORTA-LETS AND CONCRETE WASH-OUT PITS TO BE REDLINED ON THIS DRAWING.
- NO DISCHARGE TO WATERS OF THE U.S. OR LISTED WETLANDS.
- NO OFF-SITE STORAGE OR BORROW AREAS.

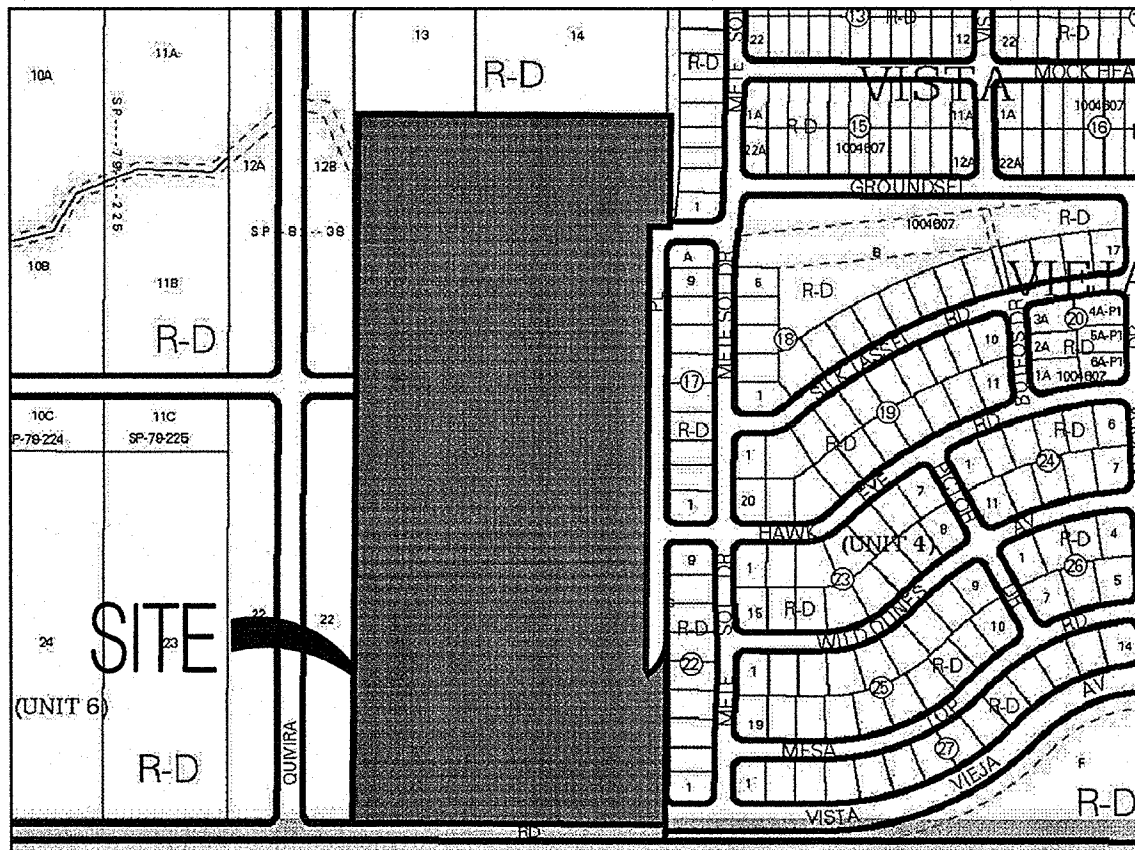
AFTER CONSTRUCTION STORMWATER CONTROL NOTES:

- REFER TO APPROVED CONSTRUCTION DRAWINGS FOR FINAL STRUCTURAL CONTROLS INCLUDE SIDEWALKS, DRIVEWAY AREAS, RUNDOWNS AND DRAINAGEWAYS.
- REFER TO APPROVED LANDSCAPING DRAWINGS OR FINAL STABILIZATION OF DISTURBED AREAS.

GENERAL NOTES

- THE CONTRACTOR SHALL BE RESPONSIBLE FOR FULFILLING ALL NECESSARY NATIONAL POLLUTANT DISCHARGE ELIMINATION SYSTEM (NPDES) REQUIREMENTS INCLUDING, BUT NOT LIMITED TO, OBTAINING AN NPDES PERMIT PRIOR TO CONSTRUCTION, FILING OUT THE NOTICE OF INTENT (NOI) APPLICATION, AND FILING OUT THE NOTICE OF TERMINATION (NOT) APPLICATION. THE CONTRACTOR SHALL ALSO BE RESPONSIBLE FOR THE IMPLEMENTATION OF AND INSPECTION REPORTS FOR THE STORM WATER POLLUTION PREVENTION PLAN (SWPPP).
- THE CONTRACTOR SHALL MAINTAIN A COPY OF THE APPROVED SWPPP ON-SITE AT ALL TIMES, AND SHALL COMPLY WITH THE REQUIREMENTS INDICATED ON THAT PLAN.
- THE CONTRACTOR SHALL CONFORM TO ALL CITY, COUNTY, STATE AND FEDERAL DUST AND EROSION CONTROL REGULATIONS. THE CONTRACTOR SHALL PREPARE AND OBTAIN ANY NECESSARY DUST OR EROSION CONTROL PERMITS FROM THE REGULATORY AGENCIES.
- CONSTRUCTION AREAS SHALL BE WATERED FOR DUST CONTROL IN COMPLIANCE WITH CITY OF ALBUQUERQUE ORDINANCES. THE CONTRACTOR SHALL BE RESPONSIBLE FOR LOCATING AND SUPPLYING WATER AS REQUIRED. WATERING, AS REQUIRED FOR CONSTRUCTION AND DUST CONTROL, SHALL BE CONSIDERED INCIDENTAL TO CONSTRUCTION AND NO MEASUREMENT OR PAYMENT SHALL BE MADE THEREFOR.
- ANY AREAS DISTURBED BY CONSTRUCTION AND NOT COVERED BY LANDSCAPING OR AN IMPERVIOUS SURFACE SHALL BE REVEGETATED WITH NATIVE GRASS SEEDS. WHEN CONSTRUCTION ACTIVITIES CEASE AND EARTH DISTURBING ACTIVITIES WILL NOT RESUME WITHIN 14 DAYS, STABILIZATION MEASURES MUST BE INITIATED, UNLESS INDICATED OTHERWISE ON THESE PLANS OR ON THE LANDSCAPING PLAN. NATIVE GRASS SEEDING SHALL BE CLASS A SEEDING PER SECTION 1012 OF THE NEW MEXICO STANDARD SPECIFICATIONS FOR PUBLIC WORKS CONSTRUCTION, APWA NM CHARTER, LATEST EDITION.
- ALL WASTE PRODUCTS FROM THE CONSTRUCTION SITE, INCLUDING ITEMS DESIGNATED FOR REMOVAL, CONSTRUCTION WASTE, CONSTRUCTION EQUIPMENT WASTE PRODUCTS (OIL, GAS, TIRES, ETC.) GARBAGE, GRUBBING, EXCESS CUT MATERIAL, VEGETATIVE DEBRIS, ETC. SHALL BE APPROPRIATELY DISPOSED OF OFF-SITE. IT SHALL BE THE CONTRACTOR'S RESPONSIBILITY TO OBTAIN PERMITS REQUIRED TO HAUL OR DISPOSE OF WASTE PRODUCTS. IT SHALL BE THE CONTRACTOR'S RESPONSIBILITY TO ENSURE THAT THE WASTE DISPOSAL SITE COMPLIES WITH CITY, STATE, AND FEDERAL REGULATIONS REGARDING THE ENVIRONMENT, ENDANGERED SPECIES, AND ARCHAEOLOGICAL RESOURCES.
- THE CONTRACTOR SHALL BE RESPONSIBLE FOR THE CLEANUP AND REPORTING OF SPILLS OF HAZARDOUS MATERIALS ASSOCIATED WITH THE CONSTRUCTION SITE. HAZARDOUS MATERIALS INCLUDE GASOLINE, DIESEL FUEL, MOTOR OIL, SOLVENTS, CHEMICALS, PAINTS, ETC. WHICH MAY BE A THREAT TO THE ENVIRONMENT. THE CONTRACTOR SHALL REPORT THE DISCOVERY OF PAST OR PRESENT SPILLS TO THE NEW MEXICO ENVIRONMENT DEPARTMENT EMERGENCY RESPONSE TEAM AT 505-827-9329.

- THE CONTRACTOR SHALL COMPLY WITH ALL APPLICABLE LOCAL, STATE AND FEDERAL REGULATIONS CONCERNING SURFACE AND UNDERGROUND WATER. CONTACT WITH SURFACE WATER BY CONSTRUCTION EQUIPMENT AND PERSONNEL SHALL BE MINIMIZED. EQUIPMENT MAINTENANCE AND REFUELING OPERATIONS SHALL BE PERFORMED IN AN ENVIRONMENTALLY SAFE MANNER IN COMPLIANCE WITH GOVERNMENT REGULATIONS.
- WHERE PRIVATE STORM INLETS ARE SUSCEPTIBLE TO INFLOW OF SILT OR DEBRIS FROM CONSTRUCTION ACTIVITIES, PROTECTION SHALL BE PROVIDED ON THEIR UPSTREAM SIDE UTILIZING BMPs IDENTIFIED IN THE APPROVED SWPPP.
- NO OFFSITE STORM DRAIN INLETS SHALL BE COVERED. ONLY ONSITE/PROPOSED INLETS CAN BE COVERED DURING CONSTRUCTION.
- IF SEDIMENT ESCAPES THE CONSTRUCTION SITE IT SHALL BE REMOVED FROM THE ADJACENT PROPERTY OR PUBLIC RIGHT-OF-WAY AT THE TIME OF OCCURRENCE. OFF-SITE TRACKING OF SEDIMENT SHALL BE SWEEPED AT THE END OF EACH DAY.
- PROJECT IS REQUIRED TO MAINTAIN A REGIMENT OF STREET SWEEPING AND CLEAN UP MEASURES IN THE EVENT OF TRACK OUT TO MINIMIZE AND PREVENT OFF SITE CONVEYANCES DURING CONSTRUCTION.



N.T.S. VICINITY MAP ZONE ATLAS D-09-Z

LEGEND

- PROPERTY LINE
- EXISTING GROUND SPOT ELEVATION
- EXISTING GROUND SPOT ELEVATION
- PROPOSED CONTOUR
- PROPOSED DIRECTION OF FLOW
- PROPOSED CURB
- EASEMENT
- PROPOSED RETAINING WALL
- STABILIZED CONSTRUCTION ENTRANCE

Bohannon & Huston
www.bhinc.com 800.877.5332

CITY OF ALBUQUERQUE
PUBLIC WORKS DEPARTMENT

MONTECITO WEST UNITS 1 & 2
EROSION CONTROL PLAN

| | | | | |
|-------------------------|------------------------|--------------------|-------------|--------------|
| Design Review Committee | City Engineer Approval | Last Design Update | Mo./Day/Yr. | Mo./Day/Yr. |
| | | | | |
| City Project No. | XXXXX | Zone Map No. | D-09-Z | Sheet 1 of 2 |



City of Albuquerque

Planning Department

Development & Building Services Division

DRAINAGE AND TRANSPORTATION INFORMATION SHEET

(REV 02/2013)

Project Title: _____ Building Permit #: _____ City Drainage #: _____

DRB#: _____ EPC#: _____ Work Order#: _____

Legal Description: _____

City Address: _____

Engineering Firm: _____ Contact: _____

Address: _____

Phone#: _____ Fax#: _____ E-mail: _____

Owner: _____ Contact: _____

Address: _____

Phone#: _____ Fax#: _____ E-mail: _____

Architect: _____ Contact: _____

Address: _____

Phone#: _____ Fax#: _____ E-mail: _____

Surveyor: _____ Contact: _____

Address: _____

Phone#: _____ Fax#: _____ E-mail: _____

Contractor: _____ Contact: _____

Address: _____

Phone#: _____ Fax#: _____ E-mail: _____

TYPE OF SUBMITTAL:

- ☐ DRAINAGE REPORT
- ☐ DRAINAGE PLAN 1st SUBMITTAL
- ☐ DRAINAGE PLAN RESUBMITTAL
- ☐ CONCEPTUAL G & D PLAN
- ☐ GRADING PLAN
- ☐ EROSION & SEDIMENT CONTROL PLAN (ESC)
- ☐ ENGINEER'S CERT (HYDROLOGY)
- ☐ CLOMR/LOMR
- ☐ TRAFFIC CIRCULATION LAYOUT (TCL)
- ☐ ENGINEER'S CERT (TCL)
- ☐ ENGINEER'S CERT (DRB SITE PLAN)
- ☐ ENGINEER'S CERT (ESC)
- ☐ SO-19
- ☐ OTHER (SPECIFY) _____

CHECK TYPE OF APPROVAL/ACCEPTANCE SOUGHT:

- ☐ SIA/FINANCIAL GUARANTEE RELEASE
- ☐ PRELIMINARY PLAT APPROVAL
- ☐ S. DEV. PLAN FOR SUB'D APPROVAL
- ☐ S. DEV. FOR BLDG. PERMIT APPROVAL
- ☐ SECTOR PLAN APPROVAL
- ☐ FINAL PLAT APPROVAL
- ☐ CERTIFICATE OF OCCUPANCY (PERM)
- ☐ CERTIFICATE OF OCCUPANCY (TCL TEMP)
- ☐ FOUNDATION PERMIT APPROVAL
- ☐ BUILDING PERMIT APPROVAL
- ☐ GRADING PERMIT APPROVAL
- ☐ PAVING PERMIT APPROVAL
- ☐ WORK ORDER APPROVAL
- ☐ GRADING CERTIFICATION
- ☐ SO-19 APPROVAL
- ☐ ESC PERMIT APPROVAL
- ☐ ESC CERT. ACCEPTANCE
- ☐ OTHER (SPECIFY) _____

WAS A PRE-DESIGN CONFERENCE ATTENDED: _____ Yes _____ No _____ Copy Provided

DATE SUBMITTED: _____ By: _____

Requests for approvals of Site Development Plans and/or Subdivision Plats shall be accompanied by a drainage submittal. The particular nature, location, and scope to the proposed development defines the degree of drainage detail. One or more of the following levels of submittal may be required based on the following:

1. **Conceptual Grading and Drainage Plan:** Required for approval of Site Development Plans greater than five (5) acres and Sector Plans
2. **Drainage Plans:** Required for building permits, grading permits, paving permits and site plans less than five (5) acres
3. **Drainage Report:** Required for subdivision containing more than ten (10) lots or constituting five (5) acres or more
4. **Erosion and Sediment Control Plan:** Required for any new development and redevelopment site with 1-acre or more of land disturbing area, including project less than 1-acre than are part of a larger common plan of development