INDIAN PETROGLYPH STATE PARK

SUPERVISOR RESIDENCE & IMPROVEMENTS

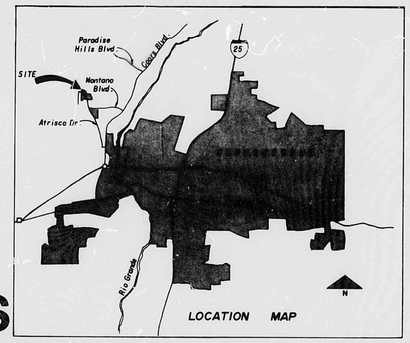

CITY OF ALBUQUERQUE
PARKS & RECREATION DEPARTMENT

In Cooperation With

NEW MEXICO STATE PARK
AND RECREATION COMMISSION

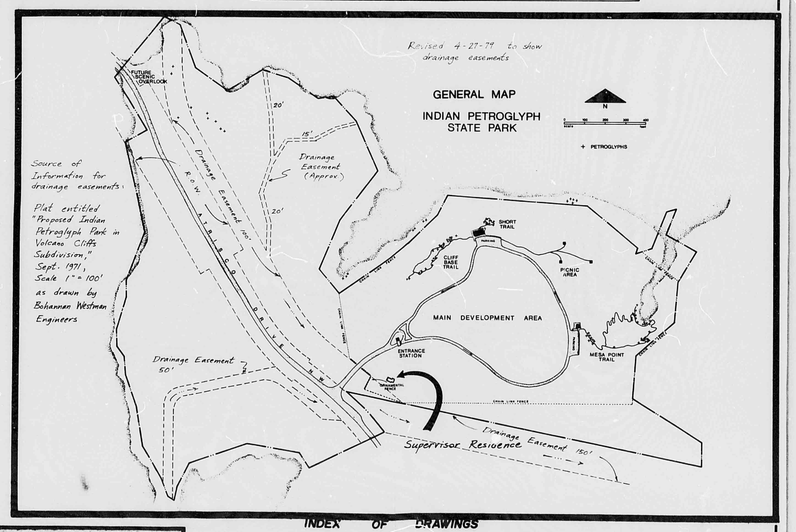

Architect - Engineer

CHAMBERS, CAMPBELL, ISAACSON & CHAPLIN, INC.
3500 INDIAN SCHOOL ROAD N.E.
ALBUQUERQUE, NEW MEXICO 87106
266-5521

PROJECT DATA

LEGAL DESCRIPTION
Platted as Tract 20 of Volcano Cliffs Subdivision, and replat of Lots 24 and 25 in Block 1 of Unit 19 (January 1972), dedicated to City of Albuquerque for a park.

SITE AREA
[illegible] acres

APPLICABLE BUILDING CODE
New Mexico Uniform Building Code

DRAINAGE PERMITS
Non-permeable Surface
Residence: 1300 S.F.
Res. Access Road: 1800 S.F.
Trails: [illegible] S.F.
(All drainage contained on site)

SUPERVISOR RESIDENCE
Bldg. Constr. Type: V
Occupancy: R-3
Zoning: R-1 (not applicable)
Fire Zone: 3
Seismic Zone: 2
Gross Floor Area: 960 S.F.

INDEX OF DRAWINGS

1. Residence - Floor Plan, Elevations, etc.
2. Residence - Framing Plan, Foundation Plan, etc.
3. Residence - Heating Plan, etc. (Mechanical)
4. Residence - Electrical Plan, etc.
5. Site Plans.
6. Miscellaneous Construction.
7. Signs and Markers.

D-10/D001

Ref 21 DATE 6-23-92 OP EYP
CITY OF ALBUQUERQUE
This microimage is certified to be a complete and accurate copy of the original as it appears in the files of the PUBLIC WORKS DEPARTMENT - HYDROLOGY DIVISION and was filmed in the normal course of business. The photographic processes used meet the Basic Microfilm Standards of the National Micrographics Association (NS115-1977).
CITY CLERK RECORDER
OFFICIAL SEAL NORBERTA SANCHEZ NOTARY PUBLIC STATE OF NEW MEXICO My Commission Expires NOV 8 1996
THIS PLAN SHOT TWICE ONCE ON LIGHT AND ONCE ON DARK.
CITY OF ALBUQUERQUE THIS MICROIMAGE IS THE BEST POSSIBLE REPRODUCTION DUE TO THE POOR QUALITY OF THE ORIGINAL DOCUMENT.

PLANS/PLATS ON FILE

FILE DESC: D-10/D001

NO DOCUMENTS

PLANS/PLATS 1

F 30 D 24 C 20 B 16 A 12 | CITY OF ALBUQUERQUE C D F

INDIAN PETROGLYPH STATE PARK

SUPERVISOR RESIDENCE & IMPROVEMENTS

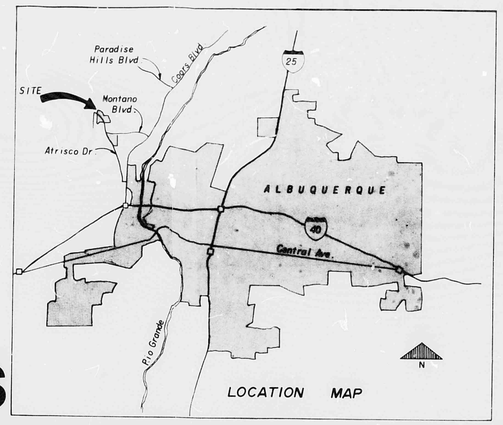

LOCATION MAP

CITY OF ALBUQUERQUE
PARKS & RECREATION DEPARTMENT

In Cooperation With

NEW MEXICO STATE PARK
AND RECREATION COMMISSION

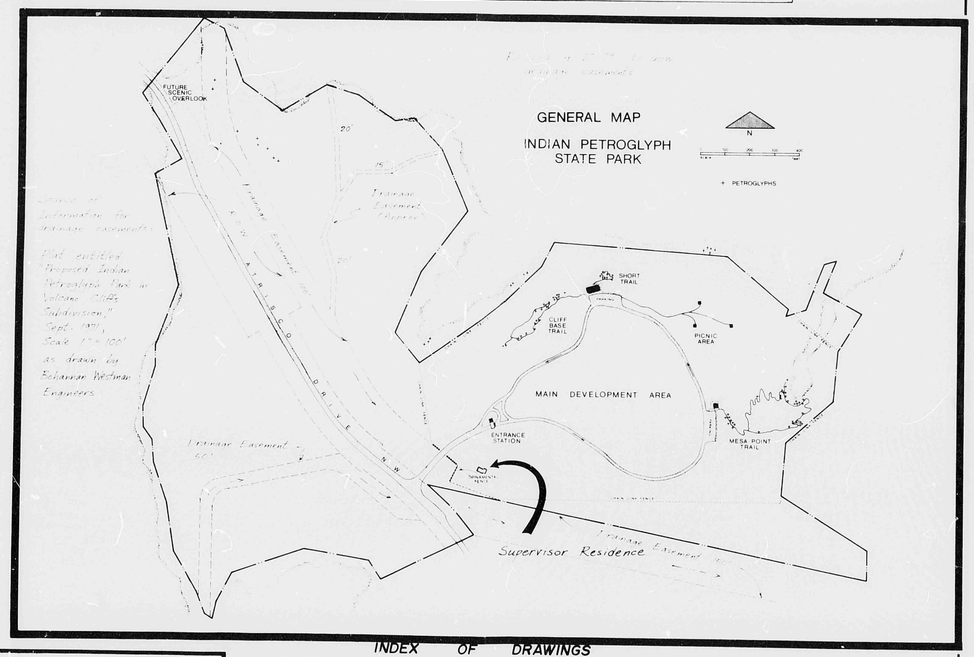

Architect - Engineer

CHAMBERS, CAMPBELL, ISAACSON & CHAPLIN, INC.
3500 INDIAN SCHOOL ROAD N.E.
ALBUQUERQUE, NEW MEXICO 87106
266-5521

PROJECT DATA

LEGAL DESCRIPTION
Platted as Unit 28 of Volcano Cliffs Subdivision, and replat of Lots 24 and 25 in Block 1 of Unit 19 (January 1972), dedicated to City of Albuquerque for a park.

SITE AREA
84.862 acres

APPLICABLE BUILDING CODE
New Mexico Uniform Building Code

DRAINAGE PONDING
New Impermeable Surface
Residence: 1300 S.F.
Res. Access Road: 1900 S.F.
Trails: 850 S.Y.
(All drainage retained on site)

SUPERVISOR RESIDENCE
Bldg. Constr. Type: V
Occupancy: R-3
Zoning: R-1 (not applicable)
Fire Zone: 3
Seismic Zone: 2
Gross Floor Area: 960 S.F.

INDEX OF DRAWINGS

1. Residence - Floor Plan, Elevations, etc.
2. Residence - Framing Plan, Foundation Plan, etc.
3. Residence - Heating Plan, etc. (Mechanical)
4. Residence - Electrical Plan, etc.
5. Site Plans
6. Miscellaneous Construction
7. Signs and Markers

THIS PLAN SHOT TWICE
ONCE ON LIGHT AND
ONCE ON DARK.

CITY OF ALBUQUERQUE
THIS MICROIMAGE IS THE BEST POSSIBLE REPRODUCTION DUE TO THE POOR QUALITY OF THE ORIGINAL DOCUMENT.

Roll 21 DATE 3 13 00 572

CITY OF ALBUQUERQUE

This microimage is certified to be a complete and accurate copy of the original as it appears in the files of the PUBLIC WORKS DEPARTMENT - HYDROLOGY DIVISION and was filed in the normal course of business.
The photographic processes used meet the Basic Microfilm Standards of the National Micrographics Association (NMA-1977).

Karla Acuna
CITY CLERK RECORDER

OFFICIAL SEAL
NORBERTA SANCHEZ
NOTARY PUBLIC
STATE OF NEW MEXICO
My Commission Expires: 2/14/92
Norberta Sanchez

D-10/A001

D 24 C 20 B 16 A 12 | CITY OF ALBUQUERQUE C D

INDIAN PETROGLYPH STATE PARK

SUPERVISOR RESIDENCE & IMPROVEMENTS

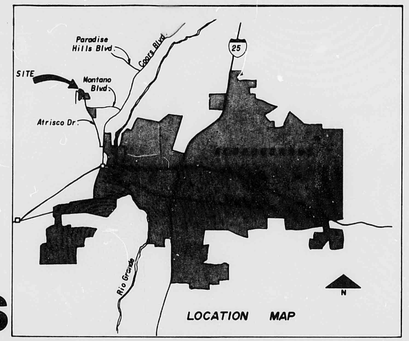

CITY OF ALBUQUERQUE
PARKS & RECREATION DEPARTMENT

In Cooperation With

NEW MEXICO STATE PARK
AND RECREATION COMMISSION

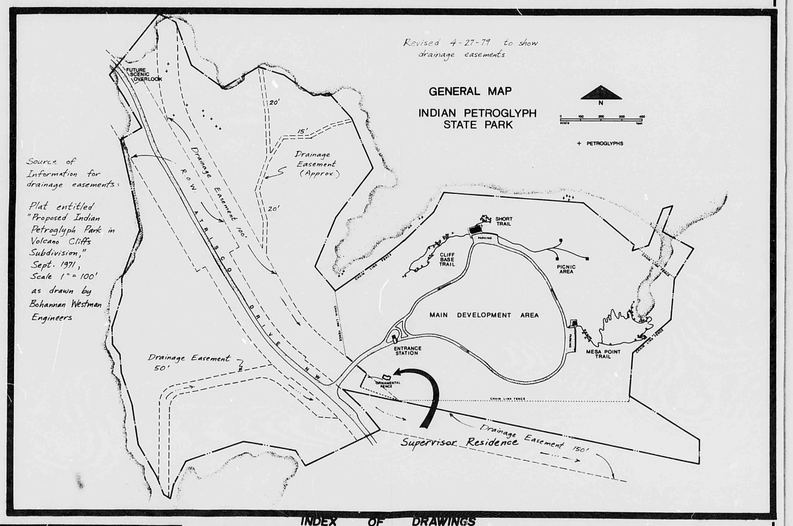

Architect - Engineer

CHAMBERS, CAMPBELL, ISAACSON & CHAPLIN, INC.
3500 INDIAN SCHOOL ROAD N.E.
ALBUQUERQUE, NEW MEXICO 87106
266-5521

PROJECT DATA

LEGAL DESCRIPTION
Platted in Tract 20 of Volcano Cliffs Subdivision, and replat of Lots 24 and 25 in Block 1 of Unit 19 (January 1972), dedicated to City of Albuquerque for a park.

SITE AREA
84.982 acres

APPLICABLE BUILDING CODE
New Mexico Uniform Building Code

DRAINAGE PUNDING
Non Impermeable Surface
Roof (Approx): 1200 S.F.
Res. Access Area: 1600 S.F.
Terrace: 1000 S.F.
(All drainage retained on site)

SUPERVISOR RESIDENCE
Bldg. Constr. Type: V
Occupancy: R-3
Zoning: R-1 (not applicable)
Fire Zone: 3
Seismic Zone: 2
Gross Floor Area: 960 S.F.

INDEX OF DRAWINGS

1. Residence - Floor Plan, Elevations, etc.
2. Residence - Framing Plan, Foundation Plan, etc.
3. Residence - Heating Plan, etc. (Mechanical)
4. Residence - Electrical Plan, etc.
5. Site Plans.
6. Miscellaneous Construction.
7. Signs and Markers.

D-10/D001

Ref 21 DATE 2-28-92 CD E77
CITY OF ALBUQUERQUE
This microimage is certified to be a complete and accurate copy of the original as it appears in the files of the PUBLIC WORKS DEPARTMENT - HYDROLOGY DIVISION and was filmed in the normal course of business. The photographic processes used meet the Basic Microfilm Standards of the National Micrographics Association (MS115-1977).
CITY CLERK RECORDER
OFFICIAL SEAL NORBERTA SANCHEZ NOTARY PUBLIC STATE OF NEW MEXICO My Commission Expires MAR 8 1986

THIS PLAN SHOT TWICE ONCE ON LIGHT AND ONCE ON DARK.

CITY OF ALBUQUERQUE
THIS MICROIMAGE IS THE BEST POSSIBLE REPRODUCTION DUE TO THE POOR QUALITY OF THE ORIGINAL DOCUMENT.

PLANS/PLATS ON FILE
FILE DESC: D-10/D001
NO DOCUMENTS
PLANS/PLATS 1

INDIAN PETROGLYPH STATE PARK

SUPERVISOR RESIDENCE & IMPROVEMENTS

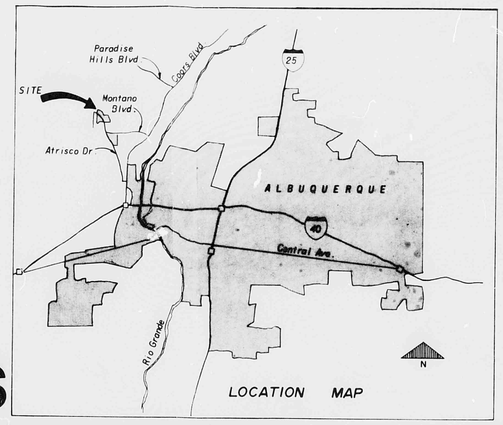

LOCATION MAP

CITY OF ALBUQUERQUE
PARKS & RECREATION DEPARTMENT

In Cooperation With

NEW MEXICO STATE PARK
AND RECREATION COMMISSION

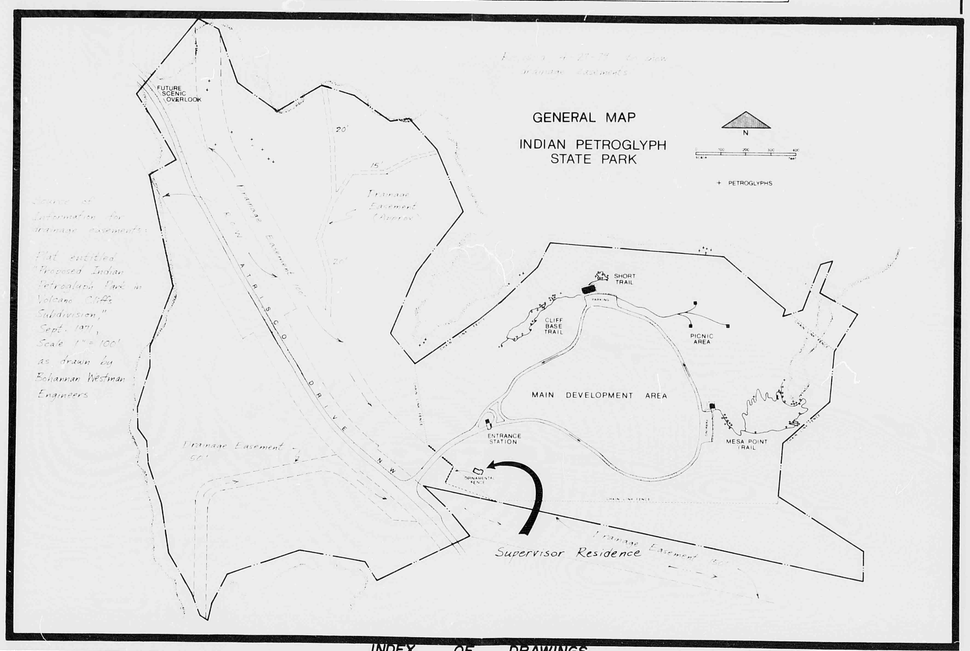

Architect - Engineer

CHAMBERS, CAMPBELL, ISAACSON & CHAPLIN, INC.
3500 INDIAN SCHOOL ROAD N.E.
ALBUQUERQUE, NEW MEXICO 87106
266-5521

PROJECT DATA

LEGAL DESCRIPTION
Platted as Unit 28 of Volcano Cliffs Subdivision, and replat of Lots 24 and 25 in Block 1 of Unit 19 (January 1972), dedicated to City of Albuquerque for a park.

SITE AREA
84.862 acres

APPLICABLE BUILDING CODE
New Mexico Uniform Building Code

DRAINAGE PUNDING
New Impermeable Surface
Residence: 1990 S.F.
Res. Access Road: 1900 S.F.
Trails: 850 S.Y.
(All drainage retained on site)

SUPERVISOR RESIDENCE
Bldg. Constr. Type: V
Occupancy: R-3
Zoning: R-1 (not applicable)
Fire Zone: 3
Seismic Zone: 2
Gross Floor Area: 960 S.F.

INDEX OF DRAWINGS

1. Residence - Floor Plan, Elevations, etc.
2. Residence - Framing Plan, Foundation Plan, etc.
3. Residence - Heating Plan, etc. (Mechanical)
4. Residence - Electrical Plan, etc.
5. Site Plans
6. Miscellaneous Construction
7. Signs and Markers

THIS PLAN SHOT TWICE ONCE ON LIGHT AND ONCE ON DARK.

CITY OF ALBUQUERQUE
THIS MICROIMAGE IS THE BEST POSSIBLE REPRODUCTION DUE TO THE POOR QUALITY OF THE ORIGINAL DOCUMENT.

IM 21 DATE 12 12 87 OF 22

CITY OF ALBUQUERQUE

This microimage is certified to be a complete and accurate copy of the original as it appears in the files of the PUBLIC WORKS DEPARTMENT - HYDROLOGY DIVISION and was filmed in the normal course of business. The photographic processes used meet the Basic Microfilm Standards of the National Micrographics Association (MS115-1977).

Karen Acree
CITY CLERK RECORDER

OFFICIAL SEAL
NORBERTA SANCHEZ
NOTARY PUBLIC
STATE OF NEW MEXICO
My Commission Expires

D-10/D001

D 24 | C 20 | B 16 | A 12

CITY OF ALBUQUERQUE

C D