

CITY OF ALBUQUERQUE

Planning Department
Brennon Williams, Director



Mayor Timothy M. Keller

July 13, 2021

David Soule, P.E.
Rio Grande Engineering
PO Box 93924
Albuquerque, New Mexico 87199

RE: **Lot 26 Block 8 Volcano Cliffs Unit 22 SAD 228
6309 Petirrojo Dr. NW
Grading and Drainage Plan
Engineers Stamp Date 5/10/2021 (D10D003E26)
Pad Certification Date 7/12/2021**

Mr. Soule,

PO Box 1293

Based upon the information provided in your submittal received 7/12/2021, this plan is approved for Building Permit.

Albuquerque

Please inform the builder/owner to attach a copy of this approved plan and this letter to the construction sets in the permitting process prior to sign-off by Hydrology.

NM 87103

Reiterate to the Owner/Contractor that a separate permit for a garden/retaining wall must be obtained, with the approved G&D plan and Pad Certification. Also, let the owner/contractor know that if a pool is to be added in the future the G&D plan will need to be modified showing the location of the pool and the land treatment differences.

www.cabq.gov

Prior to Certificate of Occupancy release, Engineer Certification per the DPM checklist of this plan will be required.

If you have any questions, please contact me at 924-3986 or Rudy Rael at 924-3977.

Sincerely,

Ernest Armijo, P.E.
Principal Engineer, Planning Dept.
Development Review Services



City of Albuquerque

Planning Department
Development & Building Services Division

DRAINAGE AND TRANSPORTATION INFORMATION SHEET (REV 6/2018)

Project Title: 6309 PETIRROJO **Building Permit #:** _____ **Hydrology File #:** _____
DRB#: _____ **EPC#:** _____ **Work Order#:** _____
Legal Description: LOT 26, Block 8 VOLCANO CLIFFS UNIT 22
City Address: 6309 PETIRROJO

Applicant: _____ **Contact:** _____
Address: _____
Phone#: _____ **Fax#:** _____ **E-mail:** _____

Other Contact: RIO GRANDE ENGINEERING **Contact:** DAVID SOULE
Address: PO BOX 93924 ALB NM 87199
Phone#: 505.321.9099 **Fax#:** 505.872.0999 **E-mail:** david@riograndeengineering.com

TYPE OF DEVELOPMENT: _____ PLAT ☒ RESIDENCE _____ DRB SITE _____ ADMIN SITE

Check all that Apply:

DEPARTMENT:
☒ HYDROLOGY/ DRAINAGE
_____ TRAFFIC/ TRANSPORTATION

TYPE OF SUBMITTAL:
_____ ENGINEER/ARCHITECT CERTIFICATION
☒ PAD CERTIFICATION
_____ CONCEPTUAL G & D PLAN
_____ GRADING PLAN
_____ DRAINAGE REPORT
_____ DRAINAGE MASTER PLAN
_____ FLOODPLAIN DEVELOPMENT PERMIT APPLIC
_____ ELEVATION CERTIFICATE
_____ CLOMR/LOMR
_____ TRAFFIC CIRCULATION LAYOUT (TCL)
_____ TRAFFIC IMPACT STUDY (TIS)
_____ STREET LIGHT LAYOUT
_____ OTHER (SPECIFY) _____
_____ PRE-DESIGN MEETING?

IS THIS A RESUBMITTAL?: ☒ Yes _____ No

TYPE OF APPROVAL/ACCEPTANCE SOUGHT:
☒ BUILDING PERMIT APPROVAL
_____ CERTIFICATE OF OCCUPANCY
_____ PRELIMINARY PLAT APPROVAL
_____ SITE PLAN FOR SUB'D APPROVAL
_____ SITE PLAN FOR BLDG. PERMIT APPROVAL
_____ FINAL PLAT APPROVAL
_____ SIA/ RELEASE OF FINANCIAL GUARANTEE
_____ FOUNDATION PERMIT APPROVAL
_____ GRADING PERMIT APPROVAL
_____ SO-19 APPROVAL
_____ PAVING PERMIT APPROVAL
_____ GRADING/ PAD CERTIFICATION
_____ WORK ORDER APPROVAL
_____ CLOMR/LOMR
_____ FLOODPLAIN DEVELOPMENT PERMIT
_____ OTHER (SPECIFY) _____

DATE SUBMITTED: _____ **By:** _____

COA STAFF:

ELECTRONIC SUBMITTAL RECEIVED: _____

FEE PAID: _____

Weighted E Method

Basin	Area (sf)	Area (acres)	Treatment A (% (acres))	Treatment B (% (acres))	Treatment C (% (acres))	Treatment D (% (acres))	Weighted E (ac-ft)	Volume (ac-ft)	Flow cfs	24 hour Volume (ac-ft)
ALLOWED	12604.00	0.289	0%	0	24% (0.069)	40% (0.115)	36% (0.104)	1.362	0.333	0.91
PROPOSED	12604.00	0.289	0%	0	22% (0.064)	39% (0.11)	40% (0.115)	1.416	0.354	0.93
COMPARISON									0.001	0.002

Equations:

Weighted E = Ea*Aa + Eb*Ab + Ec*Ac + Ed*Ad / (Total Area)

Volume = Weighted D * Total Area

Flow = Qa * Aa + Qb * Ab + Qc * Ac + Qd * Ad

Where for 100-year, 6-hour storm: zone 1

Ea= 0.95
Eb= 0.73
Ec= 0.95
Ed= 2.24

Qa= 1.54
Qb= 2.16
Qc= 2.87
Qd= 4.12

ONSITE Conditions

FIRST FLUSH WATER QUALITY VOLUME

REQUIRED (CF) 259
PROVIDED (CF) 259

WATER QUALITY

FLOOD CONTROL 92

Narrative

This site is within the SAD 226 Master Drainage plan boundaries. The site is to maintain existing patterns and drain to the adjacent roadway per the master drainage plan. The site does exceed the SAD 226 developed conditions assumptions, therefore ponding of 92 cfs is required. Upland flow is allowed to enter the site from the adjacent lot. The flows pass through overflying to historic outfall. We are ponding the water harvest volume generated by the site. This plan is in conformance to the master drainage plan.

EROSION CONTROL NOTES:

1. CONTRACTOR IS RESPONSIBLE FOR OBTAINING A TOPSOIL DISTURBANCE PERMIT PRIOR TO BEGINNING WORK.

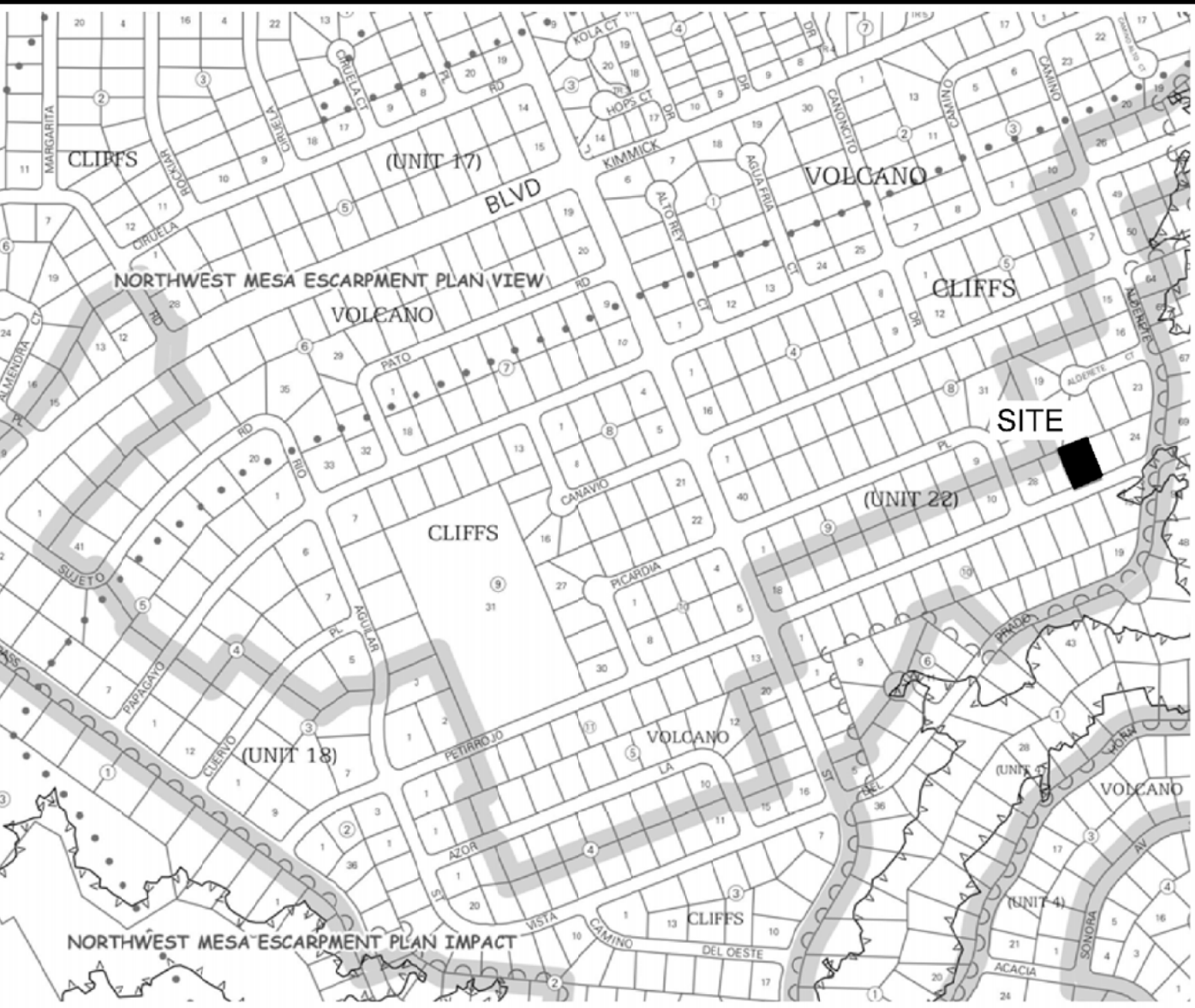
2. CONTRACTOR IS RESPONSIBLE FOR MAINTAINING RUN-OFF ON SITE DURING CONSTRUCTION.

3. CONTRACTOR IS RESPONSIBLE FOR CLEANING ALL SEDIMENT THAT GETS INTO EXISTING RIGHT-OF-WAY.

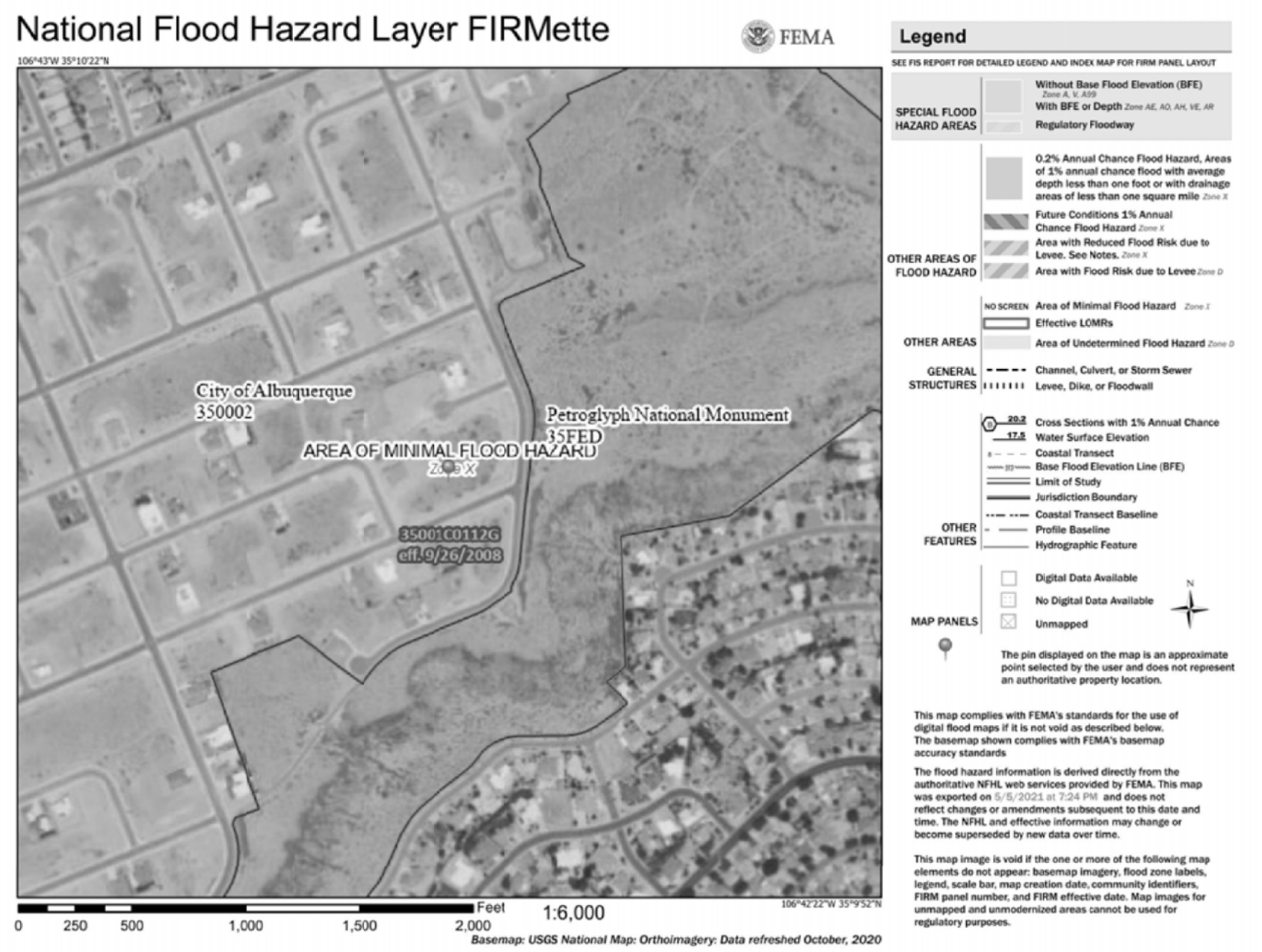
4. REPAIR OF DAMAGED FACILITIES AND CLEANUP OF SEDIMENT ACCUMULATIONS ON ADJACENT PROPERTIES AND IN PUBLIC FACILITIES IS THE RESPONSIBILITY OF THE CONTRACTOR.

5. ALL EXPOSED EARTH SURFACES MUST BE PROTECTED FROM WIND AND WATER EROSION PRIOR TO FINAL ACCEPTANCE OF ANY PROJECT.

I, DAVID SOULE HAVE PERSONALLY INSPECTED THE SITE. I HEREBY CERTIFY THE PAD HAS BEEN CONSTRUCTED SUCH THAT IT IS IN SUBSTANTIAL CONFORMANCE TO THE APPROVED GRADING PLAN DATED 5/10/21



VICINITY MAP:



FIRM MAP:

LEGAL DESCRIPTION:

LOT 26 BLOCK 8 UNIT 22 VOLCANO CLIFFS SUBDIVISION
CITY OF ALBUQUERQUE, BERNALILLO COUNTY, NEW MEXICO

NOTES:

1. ALL SPOT ELEVATIONS REPRESENT FLOWLINE ELEVATION UNLESS OTHERWISE NOTED.
2. ALL SLOPES SHALL BE 3:1 MAX. AND GRAVEL OR NATIVE SEEDING PRIOR TO CO.
3. ANY PERIMETER WALLS MUST BE PERMITTED SEPARATELY ALL RETAINING WALL DESIGN SHALL BE BY OTHERS.
4. SURVEY INFORMATION PROVIDED BY COMMUNITY SCIENCES CORPORATION USING NAVD DATUM 1988.
5. A PAD ELEVATION CERTIFICATION SHALL BE REQUIRED PRIOR TO RELEASE OF BUILDING PERMIT.

LEGEND

- EXISTING CONTOUR
- - - EXISTING INDEX CONTOUR
- - - PROPOSED CONTOUR
- - - PROPOSED INDEX CONTOUR
- + XXXX EXISTING SPOT ELEVATION
- XXXX PROPOSED SPOT ELEVATION
- BOUNDARY
- ADJACENT BOUNDARY
- ===== EXISTING CURB AND GUTTER
- PROPOSED EARTHEN SWALE
- PROPOSED RETAINING WALL
- PROPOSED CONCRETE
- PROPOSED PONDING

Asbuilt

LOT 26, BLOCK 8

VOLCANO CLIFF UNIT 22

DATE

07/06/21

CREW

RGR/NWM

DRAFTING

SLN

GPS

VIEJO

JN

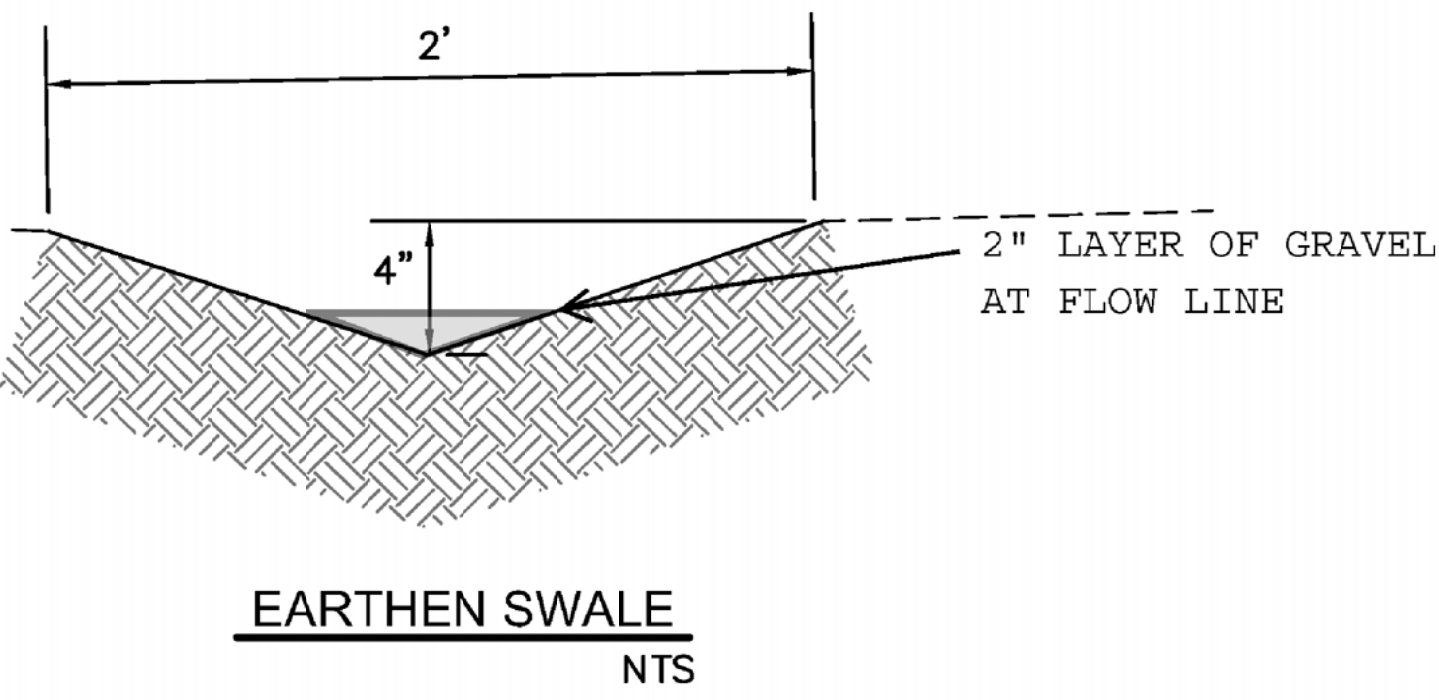
N510-04

Community Sciences Corporation

Land Surveying

(505) 897.0000

CONSTRUCT ALL SWALES AND EROSION PROTECTION (SHOWN HATCHED) BELOW ADJACENT GRADE TO ENSURE RUNOFF CAN BE CAPTURED AND CONVEYED PROPERLY.



CAUTION:

EXISTING UTILITIES ARE NOT SHOWN. IT SHALL BE THE SOLE RESPONSIBILITY OF THE CONTRACTOR TO CONDUCT ALL NECESSARY FIELD INVESTIGATIONS PRIOR TO ANY EXCAVATION TO DETERMINE THE ACTUAL LOCATION OF UTILITIES & OTHER IMPROVEMENTS.