

CITY OF ALBUQUERQUE

Planning Department
Brennon Williams, Director



Mayor Timothy M. Keller

July 6, 2020

Sheldon Greer, P.E.
RESPEC
5971 Jefferson St. NE Suite 101
Albuquerque, New Mexico 87109

RE: **Cliffs Unit 18 SAD 228**
6516 Pato Rd. NW
Grading and Drainage Plan
Engineers Stamp Date 5/12/2020 (D10D003M15)
Pad Certification Date: 6/30/2020

Mr. Greer,

Based upon the information provided in your submittal received 7/6/2020, this plan is approved for Building Permit.

PO Box 1293

Please attach a copy of this approved plan to the construction sets in the permitting process prior to sign-off by Hydrology.

Albuquerque

Prior to Building permit approval a Pad Certification will be required, provided by the Engineer or a registered Land Surveyor.

NM 87103

Reiterate to the Owner/Contractor that a separate permit for a garden/retaining wall must be obtained with the approved G&D plan and Pad Certification. **Also, if a swimming pool is to be placed the grading and drainage plan will change and will need to be resubmitted.**

www.cabq.gov

Prior to Certificate of Occupancy release, Engineer Certification per the DPM checklist will be required.

If you have any questions, please contact me at 924-3986 or Rudy Rael at 924-3977.

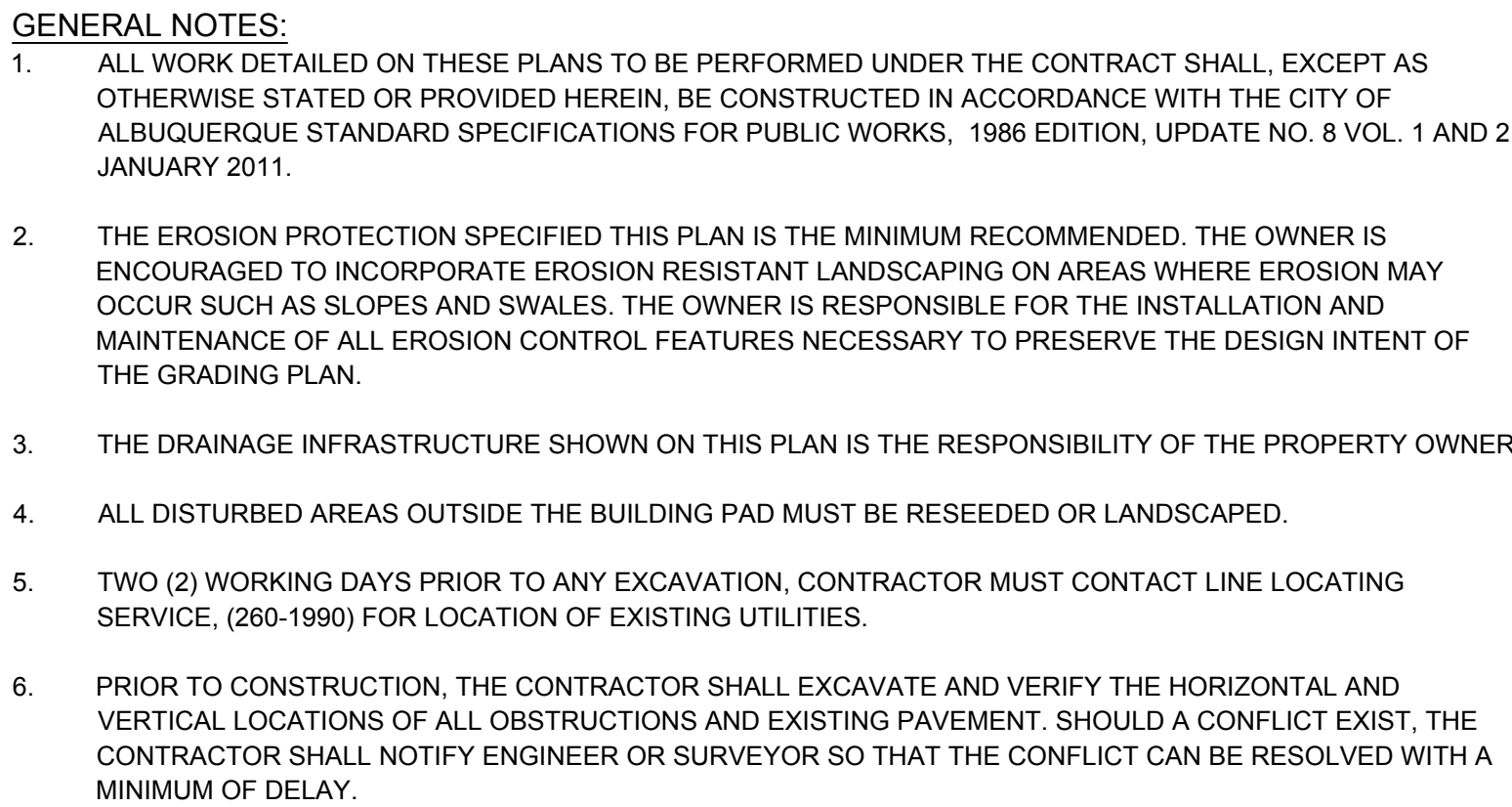
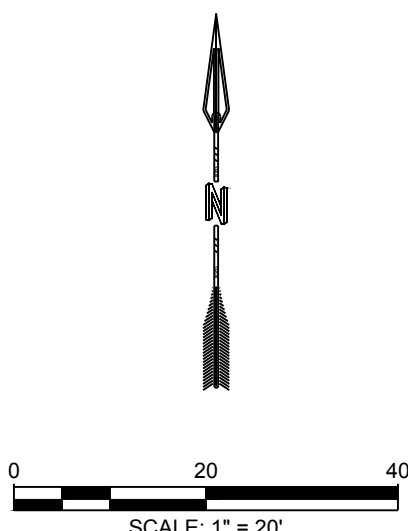
Sincerely,

Ernest Armijo, P.E.
Principal Engineer, Planning Dept.
Development Review Services

Percent Impervious (%D)	Runoff Depth (inches)	Runoff Rate (cfs/ac)	Runoff Volume (cubic
0	0	0	0
20	0.09	0.5	327
40	0.18	0.8	653
60	0.27	1.2	980
80	0.36	1.35	1037
100	0.46	1.5	1670

Name	Cut Factor	Fill Factor	2d Area	Cut	Fill	Net
VOL FG	1.00	1.00	14507.77 Sq. Ft.	24.79 Cu. Yd.	1779.62 Cu. Yd.	1754.83 Cu. Yd.<Fill>
Totals			14507.77 Sq. Ft.	24.79 Cu. Yd.	1779.62 Cu. Yd.	1754.83 Cu. Yd.<Fill>

I SHELTON GREER P.E., NMPE 17154, OF THE ENGINEERING FIRM RESPEC, HEREBY CERTIFY, BASED ON SURVEY DATA PROVIDED BY BRIAN MARTINEZ, NMRPS 18374, THAT THE AS CONSTRUCTED PAD ELEVATION IS WITHIN 0.2' OF THE DESIGN ELEVATION AND THAT THE HORIZONTAL LIMITS OF THE AS CONSTRUCTED PAD ARE AS SHOWN.



NOTE: THE ENGINEER HAS UNDERTAKEN LIMITED FIELD VERIFICATION OF THE LOCATION, DEPTH, SIZE, OR TYPE OF EXISTING UNDERGROUND UTILITY LINES. MAKES NO REPRESENTATION PERTAINING THERETO AND ASSUMES NO RESPONSIBILITY OR LIABILITY THEREFOR. THE CONTRACTOR SHALL INFORM ITSELF OF THE LOCATION OF ANY UTILITY LINE IN OR NEAR THE ARE OF WORK IN ADVANCE OF AND DURING EXCAVATION WORK. THE CONTRACTOR SHALL BE RESPONSIBLE FOR AND ALL DAMAGE CAUSED BY ITS FAILURE TO LOCATE, IDENTIFY, AND PRESERVE ANY AND ALL EXISTING UTILITIES. THE CONTRACTOR SHALL COMPLY WITH STATE STATUTES, MUNICIPAL AND LOCAL ORDINANCES, IN PLANNING AND CONDUCTING EXCAVATION, WHETHER BY CALLING OR NOTIFYING THE UTILITIES, COMPLYING WITH "BLUE STAKES" PROCEDURES, OR OTHERWISE.

NOTE:
THESE DRAWINGS DO NOT INCLUDE THE NECESSARY COMPONENTS FOR CONSTRUCTION SAFETY WHICH SHALL REMAIN THE RESPONSIBILITY OF THE CONTRACTOR.

NOTE:
THIS DOCUMENT, AND THE IDEAS AND DESIGNS INCORPORATED HEREIN, ARE INTENDED FOR USE ON THIS PROJECT AND IS NOT TO BE USED, IN WHOLE OR IN PART, FOR ANY OTHER PROJECT WITHOUT THE WRITTEN AUTHORIZATION OF RESPEC INC. IN THE EVENT OF UNAUTHORIZED USE, THE USER ASSUMES ALL RESPONSIBILITY AND LIABILITY WHICH RESULTS.


EROSION CONTROL NOTES:

1. THE CONTRACTOR IS RESPONSIBLE FOR OBTAINING A TOPSOIL DISTURBANCE PERMIT PRIOR TO BEGINNING OF WORK.
2. CONTRACTOR IS RESPONSIBLE FOR MAINTAINING RUN-OFF ON SITE DURING CONSTRUCTION.
3. CONTRACTOR IS RESPONSIBLE FOR **CLEANING AL SEDIMENT THAT GETS INTO EXISTING RIGHT-OF-WAY**
4. **REPAIR OF DAMAGED FACILITIES AND CLEANUP OF SEDIMENT ACCUMULATIONS ON ADJACENT PROPERTIES AND IN PUBLIC FACILITIES IS THE RESPONSIBILITIES OF THE CONTRACTOR.**
5. **ALL EXPOSED EARTH SURFACES MUST BE PROTECTED FROM WIND AND WATER EROSION PRIOR TO FINAL (CITY) ACCEPTANCE OF ANY PROJECT.**

KEYED NOTES

1. EXISTING PROPERTY LINE
2. EXISTING 10' P.U.E.
3. EXISTING STANDARD CURB AND GUTTER
4. EXISTING SIDEWALK
5. PAD EXTENTS
6. HIGH POINT OF SWALE
7. SWALE
8. MATCH DRIVEWAY TO BACK OF EXISTING SIDEWALK
9. IF PERIMETER WALL INSTALLED THEN PROVIDE TURNED BLOCK TO ALLOW FOR CROSS LOT DRAINAGE
10. PROPOSED DRIVEWAY LOCATION. DRIVEWAY PERMIT BY OTHERS
11. EXISTING ADJACENT TO PROPERTY (RETAINING WALL MAY HAVE TO BE ADJUSTED WHEN EXISTING WALL ARE ENCOUNTERED.)
12. RUNDOWN

THIS DRAWING IS INCOMPLETE
AND NOT TO BE USED FOR
CONSTRUCTION UNLESS IT IS
STAMPED, SIGNED AND DATED

 **nm811**

Know what's below.
Call before you dig.

