PUBLIC WORKS/HYDROLOGY

5 of 5

B13/D5

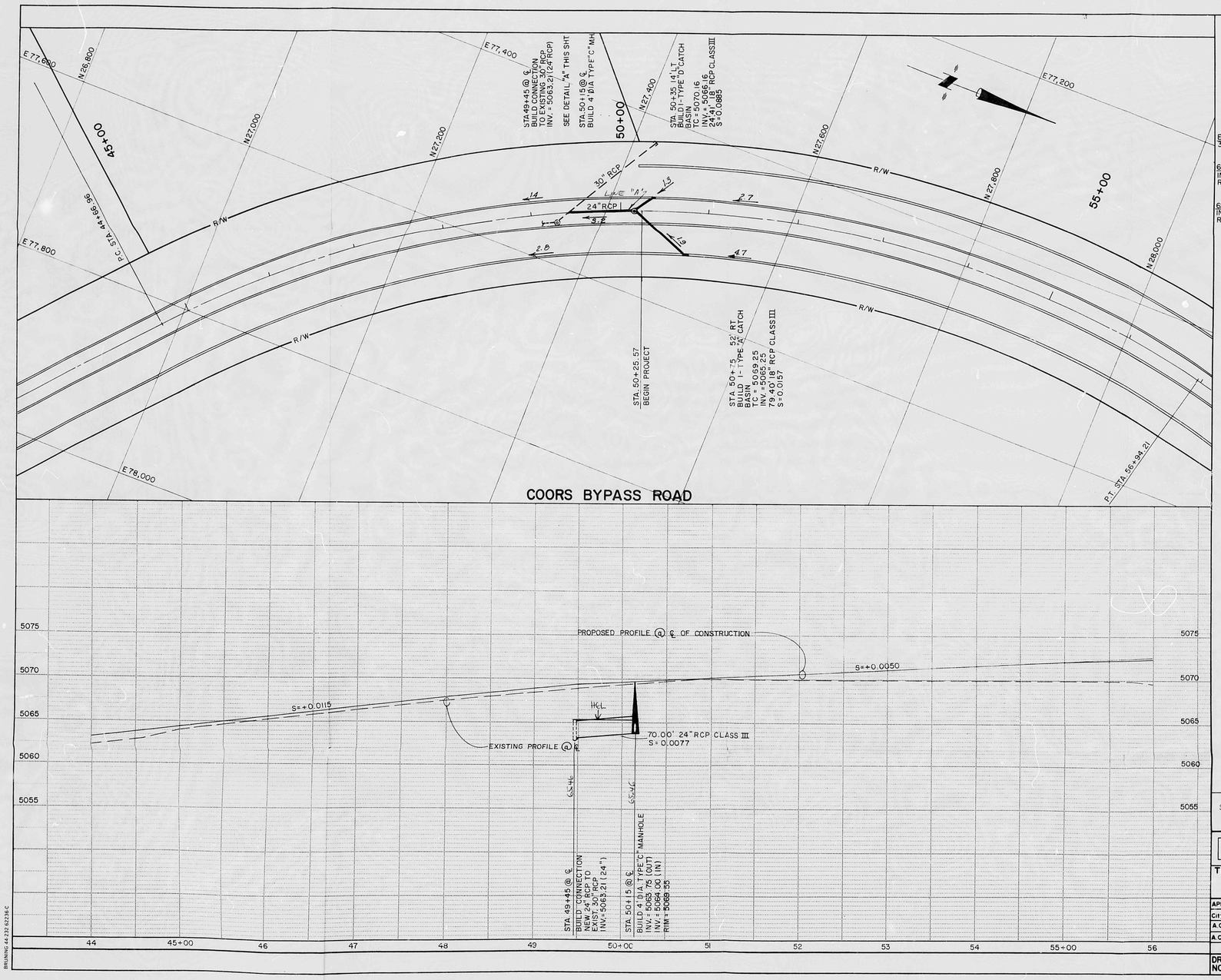

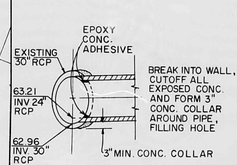

CONNECTION DETAIL "A"
NTS

SCALE HORIZ 1" = 50'
VERT 1" = 5'

NO.	DATE	REMARKS	BY
		REVISIONS	

DESIGNED BY — DATE
DRAWN BY — DATE
CHECKED BY — DATE

ENGINEER'S SEAL

T. GREEN — NEW MEXICO — REGISTERED PROFESSIONAL ENGINEER

AS BUILT INFORMATION

CONTRACTOR
WORK STAKED BY
INSPECTOR'S ACCEPTANCE BY — DATE
FIELD VERIFICATION BY — DATE
CADD CHECKED BY — DATE
CORRECTED BY — DATE
MICRO-FILM INFORMATION
RECORDED BY — DATE
NO.

BENCH MARKS

NMSHC STATION NM448-N2
ELEV. 5023.411, BRASS TABLET SET
IN A CONCRETE TABLET PROJECTING
0.3 FT. ABOVE GROUND. LOCATED 9.30
MILES NORTH OF THE INTERSECTION
OF COORS RD. & CENTRAL AVE., ON
THE WEST SIDE OF COORS RD. AT A
MT. BELL SUB STA. SOUTH OF
CORRALES (ALAMEDA) RD.

SURVEY INFORMATION

NO.	FIELD NOTES BY	DATE

CITY OF ALBUQUERQUE
PUBLIC WORKS DEPARTMENT
ENGINEERING GROUP

TITLE: COORS BYPASS STORM DRAINAGE
STA. 44+00 TO STA. 56+00

SEP 1 4 1989

APPROVALS	ENGINEER	DATE	APPROVALS	HYDROLOGY	DATE
City Engineer			Liquid Waste		
A.C.E.-Design			Traffic		
A.C.E.-Hydrology			Water		

DRAWING NO. — MAP NO. B-13 — SHEET 8 OF 32

FIGURE 2

BRUNING 44-232 62236-C

CITY OF ALBUQUERQUE
THIS MICROIMAGE IS THE BEST POSSIBLE REPRODUCTION DUE TO THE POOR QUALITY OF THE ORIGINAL DOCUMENT.

R# 24 DATE 3/14/92 OP ESP

CITY OF ALBUQUERQUE

This microimage is certified to be a complete and accurate copy of the original as it appears in the files of the Public Works Department and was created in the normal course of business.

The photographic process used meets the Basic Microfilm Standards of the National Micrographics Association (MS115-1977)

DIRECTOR 11/5/92

NOTARY PUBLIC

OFFICIAL SEAL
Roberta Duran
NOTARY PUBLIC
STATE OF NEW MEXICO
My Comm. Expires 11/5/92

D 24 C 20 B 16 A 12 CITY OF ALBUQUERQUE C D

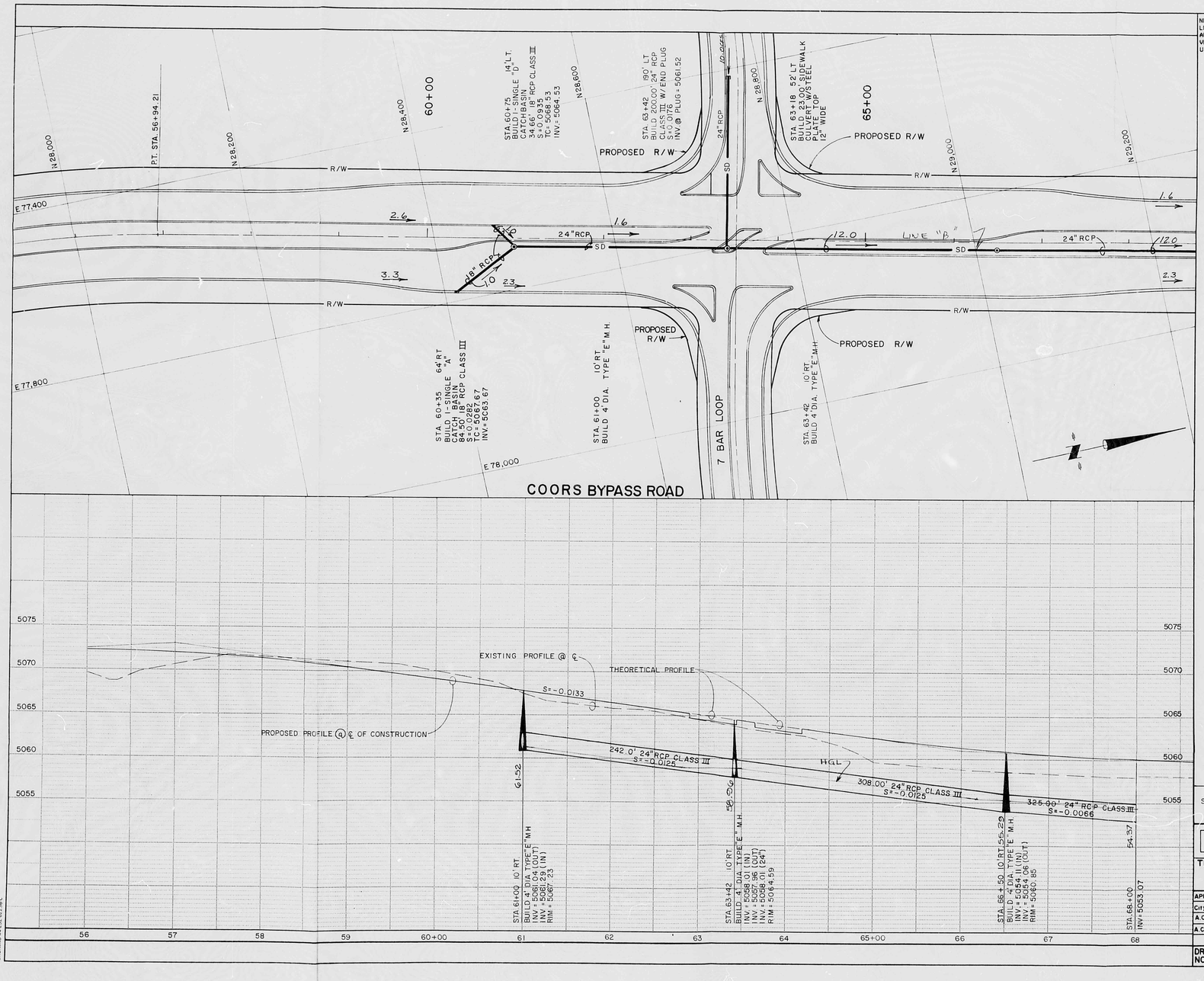

NOTE:
LOCATIONS & ELEVATIONS OF EXISTING UTILITIES ARE APPROXIMATE ONLY ! CONTRACTOR SHALL FIELD VERIFY LOCATIONS & ELEVATIONS OF ALL EXISTING UTILITIES PRIOR TO ANY CONSTRUCTION !

SCALE HORIZ 1"=50'
VERT. 1"=5'

CITY OF ALBUQUERQUE
PUBLIC WORKS DEPARTMENT
ENGINEERING GROUP

RECEIVED SEP 1 - 1989 HYDROLOGY SECTION

TITLE: COORS BYPASS STORM DRAINAGE
STA. 56+00 TO STA. 68+00

APPROVALS	ENGINEER	DATE	APPROVALS	ENGINEER	DATE
City Engineer			Liquid Waste		
A.C.E.-Design			Traffic		
A.C.E.-Hydrology			Water		

DRAWING NO. | MAP NO. B-13 | SHEET 9 OF 32

FIGURE 3

BENCH MARKS
NMSHC STATION NM448-N2
ELEV. 5023.41', BRASS TABLET SET
IN A CONCRETE TABLET PROJECTING
0.3 FT. ABOVE GROUND. LOCATED 9.30
MILES NORTH OF THE INTERSECTION
OF COORS RD. & CENTRAL AVE., ON
THE WEST SIDE OF COORS RD. AT A
MT. BELL SUB STA. SOUTH OF
CORRALES (ALAMEDA) RD.

SURVEY INFORMATION
FIELD NOTES

NO.	BY	DATE

AS BUILT INFORMATION

CONTRACTOR		
WORK STAKED BY		DATE
INSPECTORS FIELD CHANGE BY		DATE
FIELD VERIFICATION BY		DATE
DRAWINGS CORRECTED BY		DATE
MICRO-FILM INFORMATION		
RECORDED BY		DATE
NO.		

ENGINEER'S SEAL
ALFRED F. GREEN
NEW MEXICO
REGISTERED PROFESSIONAL ENGINEER
8/14/89

NO.	DATE	REMARKS	BY
		REVISIONS	

		DATE
DESIGNED BY		DATE
DRAWN BY		DATE
CHECKED BY		DATE

BRUNING 44-32 62236 C

CITY OF ALBUQUERQUE
THIS MICROIMAGE IS THE BEST POSSIBLE REPRODUCTION DUE TO THE POOR QUALITY OF THE ORIGINAL DOCUMENT.

R# 24 DATE 3-14-02 OP ESP

CITY OF ALBUQUERQUE

This microimage is certified to be a complete and accurate copy of the original as it appears in the files of the Public Works Department and was created in the normal course of business.

The photographic process used meets the Basic Microfilm Standards of the National Micrographics Association (MS115-1977)

DIRECTOR 11/5/02

NOTARY PUBLIC

OFFICIAL SEAL
Roberta Duran
NOTARY PUBLIC
STATE OF NEW MEXICO
My Commission Expires 07/08/02

D 24 C 20 B 16 A 12

CITY OF ALBUQUERQUE

C D

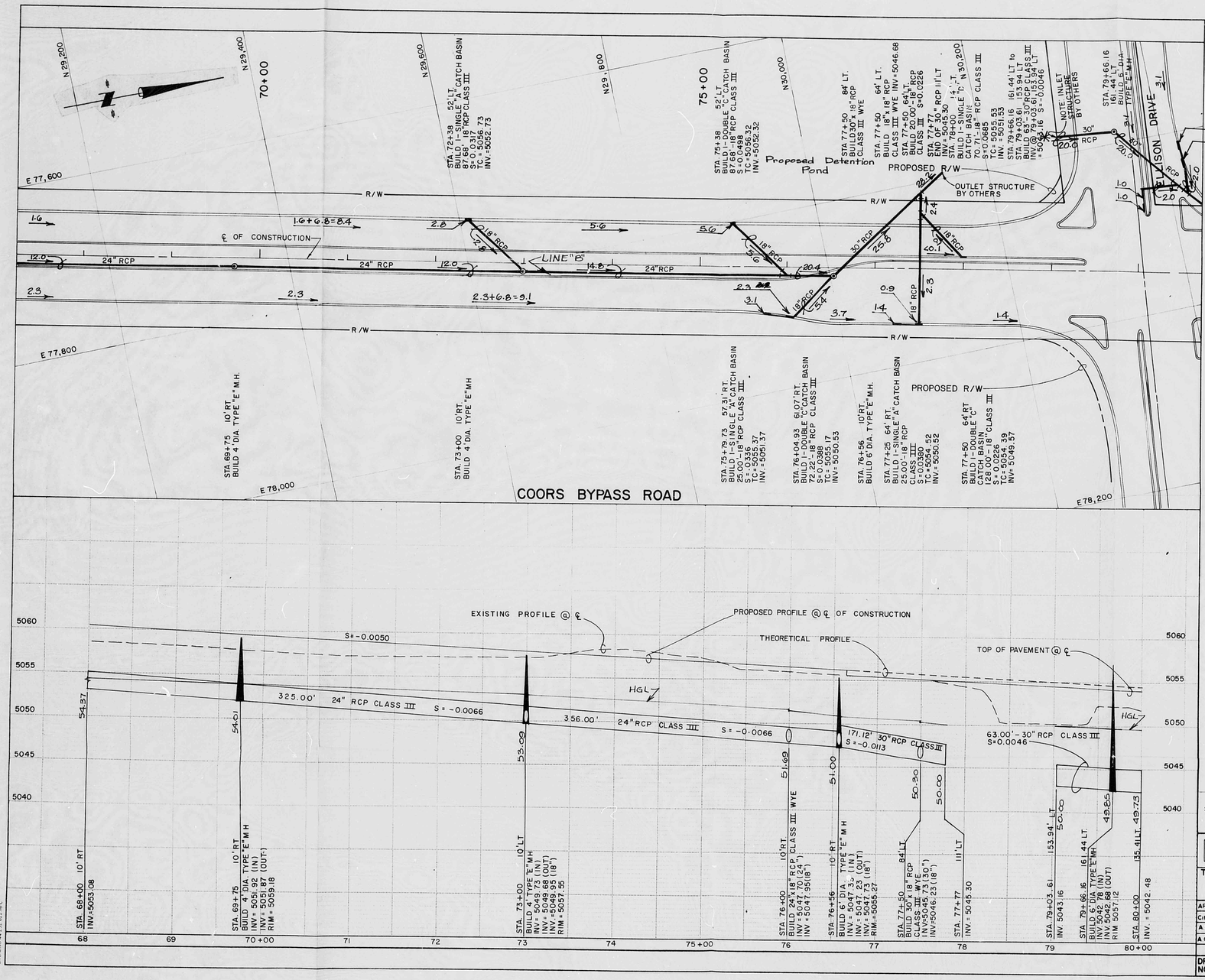

NOTE:
LOCATIONS & ELEVATIONS OF EXISTING UTILITIES ARE APPROXIMATE ONLY ! CONTRACTOR SHALL FIELD VERIFY LOCATIONS & ELEVATIONS OF ALL EXISTING UTILITIES PRIOR TO ANY CONSTRUCTION !

* ORIFICE CONTROLLED OUTLET=20CFS

SCALE: HORIZ. 1"=50'
VERT. 1"=5'

CITY OF ALBUQUERQUE
PUBLIC WORKS DEPARTMENT
ENGINEERING GROUP

TITLE: COORS BYPASS STORM DRAINAGE
STA.68+00 TO STA 80+00

RECEIVED SEP 14 1989 HYDROLOGY SECTION

APPROVALS	ENGINEER	DATE	APPROVALS	ENGINEER	DATE
City Engineer			Liquid Waste		
A.C.E.-Design			Traffic		
A.C.E.-Hydrology			Water		

DRAWING NO. | MAP NO. B-13 | SHEET 10 OF 32

FIGURE 4

AS BUILT INFORMATION
CONTRACTOR
WORK STAKED BY
INSPECTOR'S FIELD CHECK BY
DATE
DATE
DATE
CERTIFICATION BY
CORRECTED BY
DATE
MICRO-FILM INFORMATION
RECORDED BY
DATE
NO

BENCH MARKS
NMSHC STATION NM446-N2
ELEV. 5023.41', BRASS TABLET SET IN A CONCRETE TABLET PROJECTING 0.3 FT. ABOVE GROUND. LOCATED 9.3 MILES NORTH OF THE INTERSECTION OF COORS RD. & CENTRAL AVE., ON THE WEST SIDE OF COORS RD. AT A MT. BELL SUB STA. SOUTH OF CORRALES (ALAMEDA) RD.

SURVEY INFORMATION
FIELD NOTES

NO.	BY	DATE

ENGINEER'S SEAL
TED F. GREEN
NEW MEXICO
NO. 7977
REGISTERED PROFESSIONAL ENGINEER

NO.	DATE	REMARKS	BY
		REVISIONS	

DESIGNED BY — DATE
DRAWN BY — DATE
CHECKED BY — DATE

CITY OF ALBUQUERQUE
THIS MICROIMAGE IS THE BEST POSSIBLE REPRODUCTION DUE TO THE POOR QUALITY OF THE ORIGINAL DOCUMENT.

R# 24 DATE 3/14/02 OPR

CITY OF ALBUQUERQUE

This microimage is certified to be a complete and accurate copy of the original as it appears in the files of the Public Works Department and was created in the normal course of business.

The photographic process used meets the Basic Microfilm Standards of the National Micrographics Association (MS115-1977)

DIRECTOR 11/5/02

NOTARY PUBLIC

OFFICIAL SEAL
Roberta Duran
NOTARY PUBLIC
STATE OF NEW MEXICO
My Commission Expires 07/07/02

D 24 C 20 B 16 A 12 CITY OF ALBUQUERQUE C D

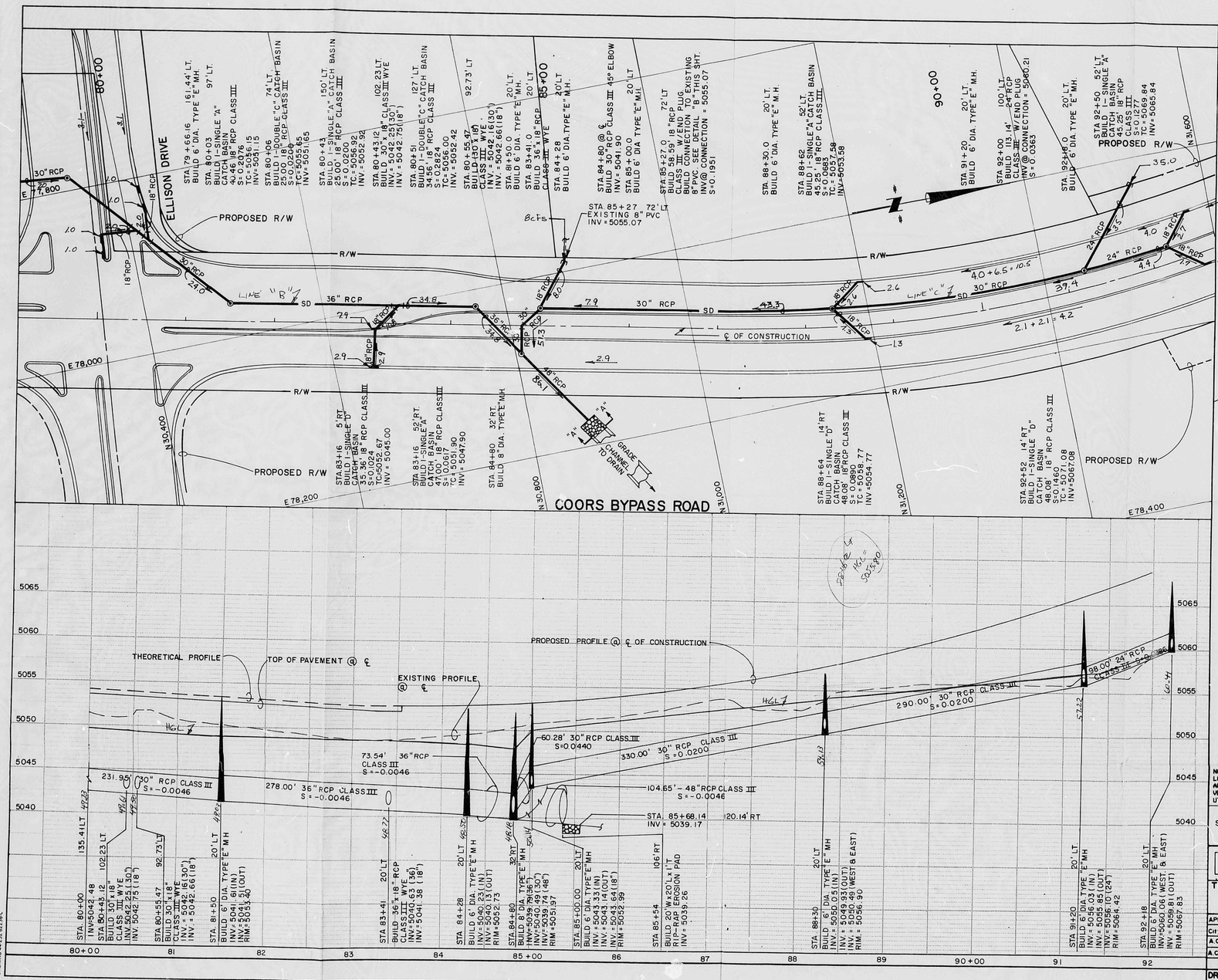

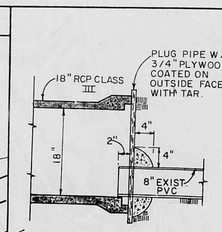

CONNECTION DETAIL "B"

NTS

NOTE: INSTALL STANDARD 18" RCP END PLUG. CUT HOLE FOR 8" PVC O.D. PROJECT 8" PVC PIPE 2" PAST PLYWOOD PLUG. FORM 4" CONCRETE COLLAR AROUND 8" PVC AT OUTSIDE WALL OF 3/4" PLYWOOD.

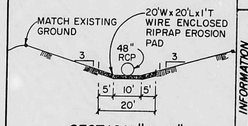

SECTION "A-A"

NTS

NOTE:
LOCATIONS & ELEVATIONS OF EXISTING UTILITIES ARE APPROXIMATE ONLY ! CONTRACTOR SHALL FIELD VERIFY LOCATIONS & ELEVATIONS OF ALL EXISTING UTILITIES PRIOR TO ANY CONSTRUCTION !

SCALE: HORIZ. 1"=50'
VERT. 1"=5'

BENCH MARKS

NMSHC STATION NM448-N2
ELEV. 5023.41 BRASS TABLET SET IN A CONCRETE TABLET PROJECTING 0.3 FT. ABOVE GROUND. LOCATED 0.30 MILES NORTH OF THE INTERSECTION OF COORS RD. & CENTRAL AVE. ON THE WEST SIDE OF COORS RD. AT A MT. BELL SUB STA. SOUTH OF CORRALES (ALAMEDA) RD.

AS BUILT INFORMATION

CONTRACTOR
WORK STAKED BY
INSPECTOR'S FIELD CHANGES BY
DATE
DRAWINGS CORRECTED BY
DATE
RECORD DRAWING BY
DATE
MICRO FILM INFORMATION
RECORDED BY
DATE
NO.

SURVEY INFORMATION

NO.	FIELD NOTES BY	DATE

ENGINEER'S SEAL

ALEX F. GREEN
NEW MEXICO
REGISTERED PROFESSIONAL ENGINEER

NO.	DATE	REMARKS	BY

REVISIONS

DESIGNED BY — DATE
DRAWN BY — DATE
CHECKED BY — DATE

CITY OF ALBUQUERQUE
PUBLIC WORKS DEPARTMENT
ENGINEERING GROUP

TITLE: COORS BYPASS STORM DRAINAGE
STA. 80+00 TO STA. 92+00

SEP 14 1989

APPROVALS	ENGINEER	DATE	APPROVALS	ENGINEER	DATE
City Engineer			Liquid Waste		
A.C.E.-Design			Traffic		
A.C.E.-Hydrology			Water		

DRAWING NO. — MAP NO. B-13 — SHEET 11 OF 32

CITY OF ALBUQUERQUE
THIS MICROIMAGE IS THE BEST POSSIBLE REPRODUCTION DUE TO THE POOR QUALITY OF THE ORIGINAL DOCUMENT.

R# 24 DATE 3-14-2002

CITY OF ALBUQUERQUE

This microimage is certified to be a complete and accurate copy of the original as it appears in the files of the Public Works Department and was created in the normal course of business.

The photographic process used meets the Basic Microfilm Standards of the National Micrographics Association (MS115-1977)

DIRECTOR 11/15/02

NOTARY PUBLIC

OFFICIAL SEAL
Roberta Duran
NOTARY PUBLIC
STATE OF NEW MEXICO
My Commission Expires 11/15/02

D 24 C 20 B 16 A 12 CITY OF ALBUQUERQUE C D