



Stormwater Quality Plan Information Sheet and Inspection Fee Schedule

Project Name: _____

Project Location: (address or major cross streets/arroyo) _____

Plan Preparer Information:

Company: _____

Contact: _____

Address: _____

Phone Number: (O) _____ (Cell (optional)) _____

e-Mail: _____

Property Owner Information:

Company: _____

Contact: _____

Address: _____

Phone: _____

e-Mail: _____

I am submitting the ESC plan to obtain approval for:

___ Grading ___ Building Permit ___ Work Order Construction Plans

Note: More than one item can be checked for a submittal

Stormwater Quality Inspection fee: (based on development type and disturbed area)


Commercial	< 2 acres \$300 <input type="checkbox"/>	2 to 5 acres \$500 <input type="checkbox"/>	>5 acres \$800 <input type="checkbox"/>
Land/Infrastructure	< 5 acres \$300 <input type="checkbox"/>	5 to 40 acres \$500 <input type="checkbox"/>	>40 acres \$800 <input type="checkbox"/>
Multi - family	< 5 acres \$500 <input type="checkbox"/>	≥5 acres \$800 <input type="checkbox"/>	
Single Family Residential	<5 acres \$500 <input type="checkbox"/>	5 to 40 acres \$1000 <input type="checkbox"/>	> 40 acres \$1500 <input type="checkbox"/>

Plan Review fee is \$105 for the first submittal ☐ and \$75.00 for a resubmittal ☐

Total due equals the plan review fee plus the Stormwater Quality Inspection fee.

Total Due \$ _____

If you have questions, please contact Doug Hughes, Stormwater Quality 924-3420, jhughes@cabq.gov

NPDES FORM 3510-9		UNITED STATES ENVIRONMENTAL PROTECTION AGENCY WASHINGTON, DC 20460 NOTICE OF INTENT (NOI) FOR THE 2022 NPDES CONSTRUCTION PERMIT	FORM Approved OMB No. 2040-0305
-------------------------	--	--	---------------------------------------

Submission of this Notice of Intent (NOI) constitutes notice that the operator identified in Section III of this form requests authorization to discharge pursuant to the NPDES Construction General Permit (CGP) permit number identified in Section II of this form. Submission of this NOI also constitutes notice that the operator identified in Section III of this form meets the eligibility requirements of Part 1.1 CGP for the project identified in Section IV of this form. Permit coverage is required prior to commencement of construction activity until you are eligible to terminate coverage as detailed in Part 8 of the CGP. To obtain authorization, you must submit a complete and accurate NOI form. Discharges are not authorized if your NOI is incomplete or inaccurate or if you were never eligible for permit coverage. Refer to the instructions at the end of this form.

Permit Information

NPDES ID: NMR1004L6

State/Territory to which your project/site is discharging: NM

Is your project/site located on federally recognized Indian Country lands? No

Are you requesting coverage under this NOI as a *"Federal Operator"* or a *"Federal Facility"* as defined in Appendix A (<https://www.epa.gov/system/files/documents/2022-01/2022-cgp-final-appendix-a-definitions.pdf>)? No

Have stormwater discharges from your current construction site been covered previously under an NPDES permit? No

Will you use polymers, flocculants, or other treatment chemicals at your construction site? No

Has a Stormwater Pollution Prevention Plan (SWPPP) been prepared in advance of filling this NOI, as required? Yes

Are you able to demonstrate that you meet one of the criteria listed in Appendix D (<https://www.epa.gov/system/files/documents/2022-01/2022-cgp-final-appendix-d-endangered-species-protection.pdf>) with respect to protection of threatened or endangered species listed under the Endangered Species Act (ESA) and federally designated critical habitat?
Yes

Have you completed the screening process in Appendix E (<https://www.epa.gov/system/files/documents/2022-01/2022-cgp-final-appendix-e-historic-properties.pdf>) relating to the protection of historic properties? Yes

Indicating "Yes" below, I confirm that I understand that CGP only authorized the allowable stormwater discharges in Part 1.2.1 and the allowable non-stormwater discharges listed in Part 1.2.2. Any discharges not expressly authorized in this permit cannot become authorized or shielded from liability under CWA section 402(k) by disclosure to EPA, state or local authorities after issuance of this permit via any means, including the Notice of Intent (NOI) to be covered by the permit, the Stormwater Pollution Prevention Plan (SWPPP), during an Inspection, etc. If any discharges requiring NPDES permit coverage other than the allowable stormwater and non-stormwater discharges listed in Parts 1.2.1 and 1.2.2 will be discharged, they must be covered under another NPDES permit.
Yes

Operator Information

Operator Information

Operator Name: Brunacini Ltd. Co.

Operator Mailing Address:

Address Line 1: PO Box 6363

Address Line 2: Albuquerque NM 87197

ZIP/Postal Code: 87197

County or Similar Division: Bernalillo

City: ALBUQUERQUE

State: NM

Operator Point of Contact Information

First Name Middle Initial Last Name: George A Brunacini

Title: Project Manager

Phone: 505-400-1131 Ext.:

Email: gbrunacini@brunacini.com

NOI Preparer Information

☐ This NOI is being prepared by someone other than the certifier.

Project/Site Information

Project/Site Name: Rutledge Office/Warehouse

Project/Site Address

Address Line 1: 7421 Snaproll St NE

Address Line 2:

ZIP/Postal Code: 87109

County or Similar Division: Bernalillo

Latitude/Longitude: 35.1658°N, 106.604°W

Latitude/Longitude Data Source: Google Earth

Project Start Date: 04/18/2022 Project End Date: 05/16/2023 Estimated Area to be Disturbed: 5

Types of Construction Sites:

- Commercial

Will there be demolition of any structure built or renovated before January 1, 1980? No

Will you be discharging dewatering water from your site? No

Was the pre-development land use used for agriculture? No

Are there other operators that are covered under this permit for the same project site? No

Have earth-disturbing activities commenced on your project/site? No

Is your project/site located on federally recognized Indian Country lands? No

Is your project/site located on a property of religious or cultural significance to an Indian tribe? No

Discharge Information

Does your project/site discharge stormwater into a Municipal Separate Storm Sewer System (MS4)? Yes

Are there any waters of the U.S. within 50 feet of your project's earth disturbances? No

Are any of the waters of the U.S. to which you discharge designated by the state or tribal authority under its antidegradation policy as a Tier 2 (or Tier 2.5) water (water quality exceeds levels necessary to support propagation of fish, shellfish, and wildlife and recreation in and on the water) or as a Tier 3 water (Outstanding National Resource Water)? See Resources, Tools and Templates (<https://www.epa.gov/npdes/construction-general-permit-resources-tools-and-templates>)

No

001: Rio Grande

Latitude/Longitude: [35.166504°N, 106.605076°W](#)

Tier Designation: [N/A](#)

Is this receiving water impaired (on the CWA 303(d) list)? [Yes](#)

Impaired Pollutants:

- E. coli

Has a TMDL been completed for this receiving waterbody? [Yes](#)

TMDL ID: [2105](#) Name: [Rio Grande](#)

TMDL Pollutants:

- E. coli

Stormwater Pollution Prevention Plan (SWPPP)

Will all required personnel, including those conducting inspections at your site, meet the training requirements in Part 6 of this permit? Yes

First Name Middle Initial Last Name: [George](#) [Brunacini](#)

Organization:

Title: [Project Manager](#)

Phone: [505-400-1131](#) Ext.:

Email: gbrunacini@brunacini.com

Endangered Species Protection Worksheet: Criterion A

Determine ESA Eligibility Criterion

Are your discharges and discharge-related activities already addressed in another operator's valid certification of eligibility for your "action area" under the current 2022 CGP? [No](#)

Has consultation between you, a Federal Agency, and the USFWS and/or the NMFS under section 7 of the Endangered Species Act (ESA) concluded? [Yes](#)

Are your construction activities the subject of a permit under section 10 of the ESA by the USFWS and/or NMFS, and this authorization addresses the effects of your site's discharges and discharge-related activities on ESA-listed species and/or designated critical habitat?

[No](#)

You must determine whether species listed as either threatened or endangered, or their critical habitat(s) are located in your site's action area (i.e., all areas to be affected directly or indirectly by the federal action and not merely the immediate area involved in the action, including areas beyond the footprint of the site that are likely to be affected by stormwater discharges, discharge-related activities, and authorized non-stormwater discharges).

Determine your Action Area

You must consider the following in determining the action area for your site, and **confirm that all the following are true**:

➤ In determining my "action area", I have considered that discharges of pollutants into downstream areas can expand the action area well beyond the footprint of my site and the discharge point(s). I have taken into account the controls I will be implementing to minimize pollutants and the receiving waterbody characteristics (e.g., perennial, intermittent, ephemeral) in determining the extent of physical, chemical, and/or biotic effects of the discharges. I confirm that all receiving waterbodies that could receive pollutants from my site are included in my action area.

[True](#)

➤ In determining my "action area", I have considered that discharge-related activities must also be accounted for in determining my action area. I understand that discharge-related activities are any activities that cause, contribute to, or result in stormwater and authorized non-stormwater point source discharges, and measures such as the siting, construction timing, and operation of stormwater controls to control, reduce, or prevent pollutants from being discharged. I understand that any new or modified stormwater controls that will have noise or other similar effects, and any disturbances associated with construction of controls, are part of my action area.

[True](#)

Determine is ESA-listed species and/or critical habitat are in your site action area.

ESA-listed species and designated critical habitat are under the purview of the NMFS and the USFWS, and in many cases, you will need to acquire species and critical habitat lists from both federal agencies.

National Marine Fisheries Service (NMFS)

For NMFS species and designated critical habitat information, use the following webpage:

<https://www.epa.gov/npdes/construction-general-permit-cgp-threatened-and-endangered-species-eligibility> (<https://www.epa.gov/npdes/construction-general-permit-cgp-threatened-and-endangered-species-eligibility>)

I have checked the webpage listed above and confirmed that:

- ☒ There are no NMFS-protected species and/or designated critical habitat in my action area.
- ☐ There are NMFS-protected species and/or designated critical habitat in my action area.

U.S. Fish and Wildlife Service (USFWS)

For USFWS species and critical habitat information, use the following webpage:

<https://www.epa.gov/npdes/construction-general-permit-cgp-threatened-and-endangered-species-eligibility> (<https://www.epa.gov/npdes/construction-general-permit-cgp-threatened-and-endangered-species-eligibility>)

I have checked the webpage listed above and confirmed that:

- ☒ There are no FWS-protected species and/or designated critical habitat in my action area.
- ☐ There are FWS-protected species and/or designated critical habitat in my action area.

You are eligible under **Criterion A**.

Identify the USFWS information sources used (Note: state resources are not acceptable):

2022-0016287

Identify the NMFS information sources used (Note: state resources are not acceptable):

There are no NMFS protected species or designated critical habitat in my action area

You must attach: ⓘ

- Aerial image(s) of the site.
- A printout of the species' list(s) showing no ESA-listed species or designated critical habitat in my action area.

Name	Uploaded Date	Size
 Capture.JPG (attachment/1479924)	03/10/2022	69.62 KB
 SBrunacini 22031011370.pdf (attachment/1479923)	03/10/2022	1.11 MB

Have you attached aerial image(s) of the site? Yes

Have you attached a printout of the species' list(s) showing no ESA-listed species or designated critical habitat in my action area? Yes

Have you provided documentation in your SWPPP supporting your eligibility under Criterion A? Yes

Historic Preservation

Are you installing any stormwater controls as described in Appendix E (<https://www.epa.gov/system/files/documents/2022-01/2022-cgp-final-appendix-e-historic-properties.pdf>) that require subsurface earth disturbances? (Appendix E (<https://www.epa.gov/system/files/documents/2022-01/2022-cgp-final-appendix-e-historic-properties.pdf>), Step 1)

Yes

➤ Have prior surveys or evaluations conducted on the site already determined historic properties do not exist, or that prior disturbances have precluded the existence of historic properties? (Appendix E (<https://www.epa.gov/system/files/documents/2022-01/2022-cgp-final-appendix-e-historic-properties.pdf>), Step 2):

Yes

Certification Information


I certify under penalty of law that this document and all attachments were prepared under my direction or supervision in accordance with a system designed to assure that qualified personnel properly gathered and evaluated the information submitted. Based on my inquiry of the person or persons who manage the system, or those persons directly responsible for gathering the information, the information submitted is, to the best of my knowledge and belief, true, accurate, and complete. I have no personal knowledge that the information submitted is other than true, accurate, and complete. I am aware that there are significant penalties for submitting false information, including the possibility of fine and imprisonment for knowing violations. Signing an electronic document on behalf of another person is subject to criminal, civil, administrative, or other lawful action.

Certified By: Angelo Brunacini

Certifier Title: President

Certifier Email: abrunacini@brunacini.com

Certified On: 03/10/2022 1:10 PM ET

NPDES FORM 3510-9		UNITED STATES ENVIRONMENTAL PROTECTION AGENCY WASHINGTON, DC 20460 NOTICE OF INTENT (NOI) FOR THE 2022 NPDES CONSTRUCTION PERMIT	FORM Approved OMB No. 2040-0305
-------------------------	--	--	---------------------------------------

Submission of this Notice of Intent (NOI) constitutes notice that the operator identified in Section III of this form requests authorization to discharge pursuant to the NPDES Construction General Permit (CGP) permit number identified in Section II of this form. Submission of this NOI also constitutes notice that the operator identified in Section III of this form meets the eligibility requirements of Part 1.1 CGP for the project identified in Section IV of this form. Permit coverage is required prior to commencement of construction activity until you are eligible to terminate coverage as detailed in Part 8 of the CGP. To obtain authorization, you must submit a complete and accurate NOI form. Discharges are not authorized if your NOI is incomplete or inaccurate or if you were never eligible for permit coverage. Refer to the instructions at the end of this form.

Permit Information

NPDES ID: NMR1004L7

State/Territory to which your project/site is discharging: NM

Is your project/site located on federally recognized Indian Country lands? No

Are you requesting coverage under this NOI as a *"Federal Operator"* or a *"Federal Facility"* as defined in Appendix A (<https://www.epa.gov/system/files/documents/2022-01/2022-cgp-final-appendix-a-definitions.pdf>)? No

Have stormwater discharges from your current construction site been covered previously under an NPDES permit? Yes

➤ Your most current NPDES ID: NMR1004L6

Will you use polymers, flocculants, or other treatment chemicals at your construction site? No

Has a Stormwater Pollution Prevention Plan (SWPPP) been prepared in advance of filling this NOI, as required? Yes

Are you able to demonstrate that you meet one of the criteria listed in Appendix D (<https://www.epa.gov/system/files/documents/2022-01/2022-cgp-final-appendix-d-endangered-species-protection.pdf>) with respect to protection of threatened or endangered species listed under the Endangered Species Act (ESA) and federally designated critical habitat?

Yes

Have you completed the screening process in Appendix E (<https://www.epa.gov/system/files/documents/2022-01/2022-cgp-final-appendix-e-historic-properties.pdf>) relating to the protection of historic properties? Yes

Indicating "Yes" below, I confirm that I understand that CGP only authorized the allowable stormwater discharges in Part 1.2.1 and the allowable non-stormwater discharges listed in Part 1.2.2. Any discharges not expressly authorized in this permit cannot become authorized or shielded from liability under CWA section 402(k) by disclosure to EPA, state or local authorities after issuance of this permit via any means, Including the Notice of Intent (NOI) to be covered by the permit, the Stormwater Pollution Prevention Plan (SWPPP), during an Inspection, etc. If any discharges requiring NPDES permit coverage other than the allowable stormwater and non-stormwater discharges listed in Parts 1.2.1 and 1.2.2 will be discharged, they must be covered under another NPDES permit.

Yes

Operator Information

Operator Information

Operator Name: GA Brunacini Construction Co.

Operator Mailing Address:

Address Line 1: PO Box 6363

Address Line 2: Albuquerque NM 87197

ZIP/Postal Code: 87197

County or Similar Division: Bernalillo

Operator Point of Contact Information

First Name Middle Initial Last Name: George A Brunacini

Title: Project Manager

Phone: 505-400-1131 Ext.:

Email: gbrunacini@brunacini.com

NOI Preparer Information

☐ This NOI is being prepared by someone other than the certifier.

Project/Site Information

Project/Site Name: Rutledge Office/Warehouse

Project/Site Address

Address Line 1: 7421 Snaproll St NE

Address Line 2:

ZIP/Postal Code: 87109

County or Similar Division: Bernalillo

Latitude/Longitude: 35.1658°N, 106.604°W

Latitude/Longitude Data Source: Google Earth

Project Start Date: 04/18/2022 Project End Date: 05/16/2023 Estimated Area to be Disturbed: 5

Types of Construction Sites:

- Commercial

Will there be demolition of any structure built or renovated before January 1, 1980? No

Will you be discharging dewatering water from your site? No

Was the pre-development land use used for agriculture? No

Are there other operators that are covered under this permit for the same project site? No

Have earth-disturbing activities commenced on your project/site? No

Is your project/site located on federally recognized Indian Country lands? No

Is your project/site located on a property of religious or cultural significance to an Indian tribe? No

Discharge Information

Does your project/site discharge stormwater into a Municipal Separate Storm Sewer System (MS4)? Yes

Are there any waters of the U.S. within 50 feet of your project's earth disturbances? No

Are any of the waters of the U.S. to which you discharge designated by the state or tribal authority under its antidegradation policy as a Tier 2 (or Tier 2.5) water (water quality exceeds levels necessary to support propagation of fish, shellfish, and wildlife and recreation in and on the water) or as a Tier 3 water (Outstanding National Resource Water)? See Resources, Tools and Templates (https://www.epa.gov/npdes/construction-general-permit-resources-tools-and-templates)

No

001: Rio Grande

Latitude/Longitude: 35.166442°N, 106.605086°W

Tier Designation: N/A

Is this receiving water impaired (on the CWA 303(d) list)? Yes

Impaired Pollutants:

- E. coli

Has a TMDL been completed for this receiving waterbody? Yes

TMDL ID: 2105 Name: Rio Grande

TMDL Pollutants:

- E. coli

Stormwater Pollution Prevention Plan (SWPPP)

Will all required personnel, including those conducting inspections at your site, meet the training requirements in Part 6 of this permit? Yes

First Name Middle Initial Last Name: George A Brunacini

Organization:

Title: Project Manager

Phone: 505-833-2928 Ext.:

Email: gbrunacini@brunacini.com

Endangered Species Protection Worksheet: Criterion B

Determine ESA Eligibility Criterion

Are your discharges and discharge-related activities already addressed in another operator's valid certification of eligibility for your "action area" under the current 2022 CGP? Yes

I have confirmed that the other operator's certification of eligibility accounted for my action area and that the eligibility certification was valid. True

There has been no lapse of NPDES permit coverage in the other operator's certification. True

I will comply with all measures that formed the basis of the other operator's valid certification of eligibility. True

You are eligible under Criterion B.

Provide the NPDES ID from the other CGP operator's NOI authorized under this permit: NMR1004L6

Identify the eligibility criterion of the other CGP NOI: Criterion A

Provide the authorization date of the other CGP NOI: 2022-03-10

List any measures that formed the basis of the other operator's valid certification of eligibility that you will comply with (or enter "N/A" if none exist):

n/a

Have you provided documentation in your SWPPP supporting your eligibility under Criterion B, including any of the terms and conditions, as well as the other operator's basis for establishing eligibility? Yes

Historic Preservation

Are you installing any stormwater controls as described in Appendix E (<https://www.epa.gov/system/files/documents/2022-01/2022-cgp-final-appendix-e-historic-properties.pdf>) that require subsurface earth disturbances? (Appendix E (<https://www.epa.gov/system/files/documents/2022-01/2022-cgp-final-appendix-e-historic-properties.pdf>), Step 1)

Yes

➤ Have prior surveys or evaluations conducted on the site already determined historic properties do not exist, or that prior disturbances have precluded the existence of historic properties? (Appendix E (<https://www.epa.gov/system/files/documents/2022-01/2022-cgp-final-appendix-e-historic-properties.pdf>), Step 2):

Yes

Certification Information



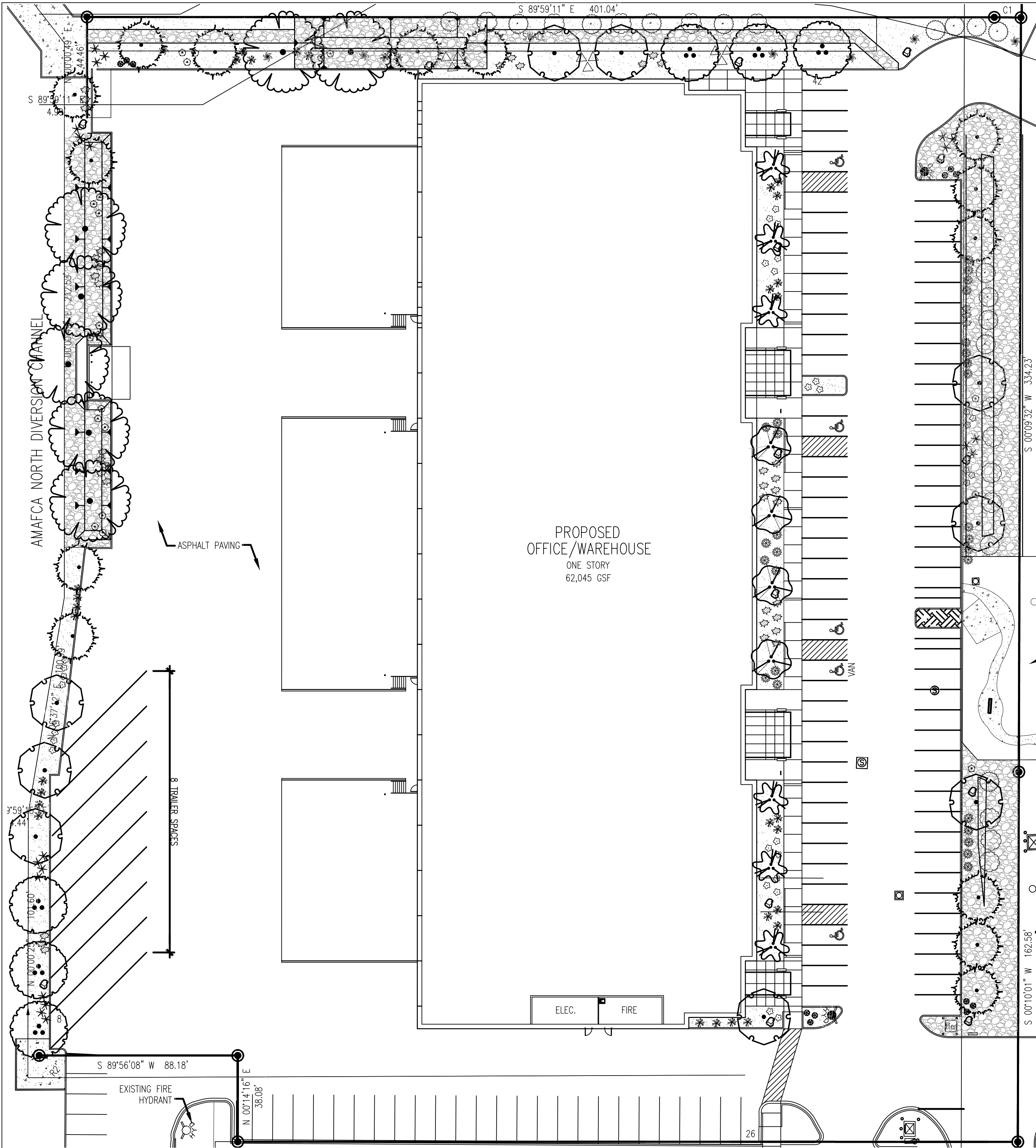
I certify under penalty of law that this document and all attachments were prepared under my direction or supervision in accordance with a system designed to assure that qualified personnel properly gathered and evaluated the information submitted. Based on my inquiry of the person or persons who manage the system, or those persons directly responsible for gathering the information, the information submitted is, to the best of my knowledge and belief, true, accurate, and complete. I have no personal knowledge that the information submitted is other than true, accurate, and complete. I am aware that there are significant penalties for submitting false information, including the possibility of fine and imprisonment for knowing violations. Signing an electronic document on behalf of another person is subject to criminal, civil, administrative, or other lawful action.

Certified By: Angelo Brunacini

Certifier Title: President

Certifier Email: abrunacini@brunacini.com

Certified On: 03/10/2022 1:24 PM ET



LANDSCAPE CALCULATIONS

ZONING
APPLICABLE REGULATION(S)

TOTAL LOT AREA (ACRES)
TOTAL LOT AREA (SF)
BUILDING AREA (SF)
NET LOT AREA (SF)

PD: PLANNED DEVELOPMENT
IDO 14-16-5-6 AND PART 6-6-2 OF ROA 1994

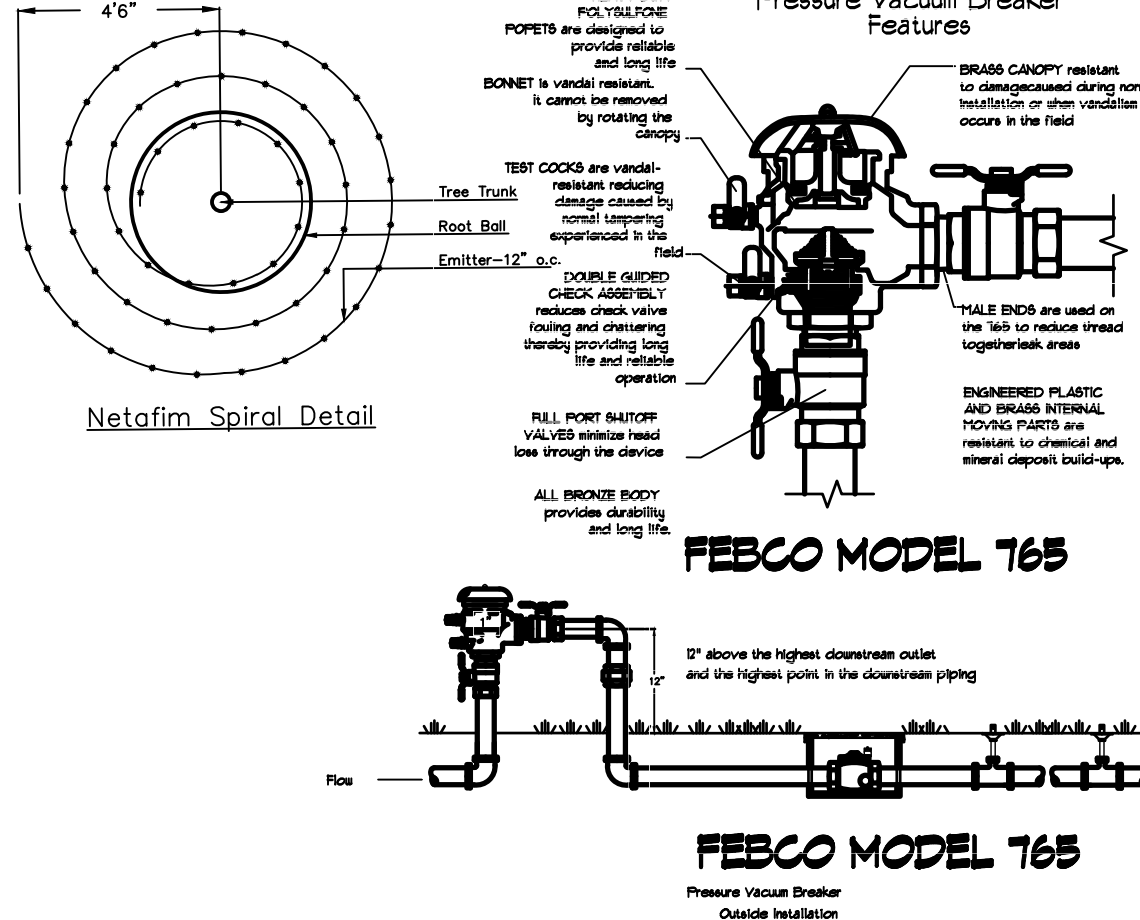
GROUND COVER (% - REQ)
GROUND COVER (SF - REQ)
GROUND COVER (SF - PROV.)
PARKING LOT AREA (SF)
REQ. PARKING LANDSCAPE 10% (SF)
PROV. PARKING LANDSCAPE (SF)
REQ. PARKING TREES (1/10 SPOTS)
PROV. PARKING TREES

VEGETATIVE COVER (% - REQ)
VEGETATIVE COVER (SF - REQ)
VEGETATIVE COVER (SF - PROV.)

REQ. TREES - 1ST AND 2ND STORY UNITS
PROVIDED UNIT TREES

2500
7624
7683
25565
2551
15595
13
20
750
22811
41325
35
46

COOL SEASON GRASS (% OF LANDSCAPE)
00



01 SHRUB PLANTING

1. SHRUB LOCATION, SPECIES, AND CONDITION AS PER PLAN.
2. INSTALL WITH TOP OF ROOT BALL FLUSH WITH SUBGRADE (BOTTOM OF MULCH).
3. USE WOOD CHIP MULCH OVER ROOTBALL, FEATHERED TO A 2" DEPTH AND HELD BACK 2" FROM TRUNKS AND STEMS AND TO COVER DRIPLINE.
4. 2" HIGH X 8" WIDE BERRY.
5. BACKFILL PER SPECIFICATIONS. LIGHTLY TAMP IN LIFTS AND WATER-IN TO ELIMINATE VOIDS AND AIR POCKETS.
6. UNDISTURBED NATIVE SOIL.
7. SCARIFY AND LOOSEN EDGES OF PLANTING PIT.
8. MULCH - SEE PLANTING PLAN 3" DEPTH UNLESS OTHERWISE NOTED.

SHRUB PLANTING DETAIL

02 TREE PLANTING

TREE PLANTING KEYED NOTES

1. TREE LOCATION, SPECIES, AND CONDITION AS PER PLAN.
2. REMOVING EXISTING SOIL (FROM NURSERY) AS NEEDED TO EXPOSE ROOT FLARE. INSTALL WITH ROOT FLARE FLUSH WITH SUBGRADE (BOTTOM OF MULCH).
3. INSTALL TREE PLUMB. REMOVE WIRE BASKET, WOOD BOX, PLASTIC, TWINE, AND/OR ROPE PRIOR TO BACKFILL. REMOVE BURLAP EXCEPT FROM BOTTOM OF ROOT BALL.
4. SCARIFY AND LOOSEN EDGES OF PLANTING PIT.
5. BACKFILL PER SPECIFICATIONS. LIGHTLY TAMP IN LIFTS AND WATER-IN TO ELIMINATE VOIDS AND AIR POCKETS.
6. UNDISTURBED NATIVE SOIL UNDER ROOTBALL TO PREVENT SETTLING.
7. INSTALL WOOD CHIP ORGANIC MULCH OVER ROOTBALL AND TO COVER DRIP LINE. GENERALLY, MULCH SHOULD BE HELD 4" BACK FROM TREE TRUNK.
8. 4" HIGH X 16" WIDE COBBLE BERRY AT DRIP LINE.
9. MULCH - SEE PLANTING PLAN

TREE PLANTING DETAIL

IRRIGATION NOTES:

IRRIGATION SYSTEM MAINTENANCE AND OPERATION SHALL BE THE SOLE RESPONSIBILITY OF THE OWNER. IT SHALL BE THE OWNER'S RESPONSIBILITY TO ENSURE THAT FUGITIVE WATER DOES NOT LEAVE THE SITE DUE TO OVERWATERING OR MALFUNCTIONING EQUIPMENT.

ALL ON-SITE PLANT MATERIAL, NEW AND EXISTING, SHALL BE IRRIGATED BY COMPLETE, AUTOMATIC DRIP IRRIGATION WITH SUBTERRANEAN LATERALS. TREES SHALL RECEIVE ONE (1) NETAFIM SPIRAL (50' LENGTH) WITH 3 LOOPS AT A FINAL RADIUS OF 4.5' FROM TREE TRUNK, PINNED IN PLACE. NETAFIM SHALL HAVE EMITTERS 12" O.C. WITH A FLOW OF .6 GPH. SHRUBS TO RECEIVE (2) 1.0 GPH DRIP EMITTERS. DRIP AND BUBBLER SYSTEMS TO BE TIED TO 1/2" POLYPIPE WITH FLUSH CAPS AT EACH END.

RUN TIME PER EACH SHRUB DRIP VALVE WILL BE APPROXIMATELY 15 MINUTES PER DAY. TREE DRIP VALVE SHALL RUN 1.5 HOURS, 3 TIMES PER WEEK. RUN TIME WILL BE ADJUSTED ACCORDING TO THE SEASON.

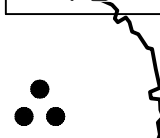








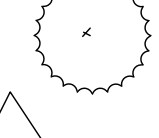





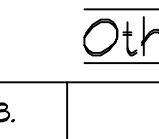

POINT OF CONNECTION FOR IRRIGATION SYSTEM IS UNKNOWN AT CURRENT TIME AND WILL BE COORDINATED IN THE FIELD. IRRIGATION WILL BE OPERATED BY AUTOMATIC CONTROLLER.

LOCATION OF CONTROLLER TO BE FIELD DETERMINED AND POWER SOURCE FOR CONTROLLER TO BE PROVIDED BY OTHERS.

IRRIGATION MAINTENANCE SHALL BE THE RESPONSIBILITY OF THE PROPERTY OWNER.

WATER AND POWER SOURCE SHALL BE THE RESPONSIBILITY OF THE DEVELOPER/BUILDER.

LANDSCAPE LEGEND

SYMB.	QTY	SIZE (INSTALL)	COMMON/BOTANICAL	MATURE HxW	WATER USE	COVER (EA.)	TOTAL
<u>Trees</u>							
	6	2" Cal	Sensation Box Elder <i>Acer negundo 'Sensation'</i>	40' x 30'	M	900	5400
	4	15 Gal	Desert Willow <i>Chilopsis linearis</i>	20' x 25'	L	625	2500
	1	2" Cal	Honey Locust <i>Gleditsia triacanthos inermis</i>	50' x 45'	M+	2025	14175
	14	6'+ Height	Austrian Pine <i>Pinus nigra</i>	35' x 25'	M+	625	8750
	9	2" Cal	Chinese Pistache <i>Pistachia chinensis</i>	40' x 30'	M	900	8100
	6	15 Gal	Chaste Tree <i>Vitex agnus-castus</i>	20' x 20'	M	400	2400
46	Total Tree Coverage:						41325
<u>Shrubs & Groundcovers</u>							
	31	5 Gal	Blue Mist Spirea <i>Caryopteris x clandonensis</i>	3' x 3'	Low+	9	279
	12	5 Gal	Curl-Leaf Mountain Mahogany <i>Cercocarpus ledifolius</i>	15' x 15'	Low+	225	2700
	1	5 Gal	Sotol <i>Dasylirion wheeleri</i>	5' x 5'	RW	25	175
	20	5 Gal	Red Yucca <i>Hesperaloe parviflora</i>	3' x 3'	Low+	9	180
	15	5 Gal	Althea / Rose of Sharon <i>Hibiscus syriacus</i>	10' x 10'	M	100	1500
	9	5 Gal	Morning Light Maiden Grass <i>Miscanthus sinensis var.</i>	5' x 5'	M	25	225
	28	5 Gal	Bear Grass <i>Nolina macrocarpa</i>	5' x 6'	RW	36	1008
	32	5 Gal	Feather Reed Grass <i>Calamagrostis arundinacea</i>	30" x 2'	M	4	128
	21	5 Gal	Three-Leaf Sumac <i>Rhus trilobata</i>	6' x 6'	Low+	36	756
	39	5 Gal	Pink Double Knock Out Rose <i>Rosa 'Pink Double Knock Out'</i>	4' x 4'	M	16	624
	12	5 Gal	Autumn Cherry Sage <i>Salvia greggii</i>	2' x 3'	Low+	9	108
226	Total Shrub Coverage:						7683

Other Materials

SYMB.	QTY	TYPE
14	EA	Boulders (2-3cf) To be placed at contractor's discretion
14689	SF	Landscape Gravel A with Filter Fabric ¾" Crushed Gray Gravel
15805	SF	Oversize Landscape Gravel / No Filter Fabric 2-4" Angular Cobble/RipRap

PLANTING NOTES

ALL PLANTS TO CONTAIN BARK MULCH AROUND THE ROOTBALL, TO THE EXTENT TO COVER THE DRIP LINES.

GENERAL NOTES

IT IS THE INTENT OF THIS PLAN TO COMPLY WITH APPLICABLE CITY WATER CONSERVATION LANDSCAPING AND WATER WASTE ORDINANCE PLANTING RESTRICTION APPROACH. APPROVAL OF THIS PLAN DOES NOT CONSTITUTE OR IMPLY EXEMPTION FROM WATER WASTE PROVISIONS OF THE WATER CONSERVATION LANDSCAPING AND WATER WASTE ORDINANCE.

LANDSCAPE MAINTENANCE SHALL BE THE RESPONSIBILITY OF THE PROPERTY OWNER. THE PROPERTY OWNER SHALL MAINTAIN STREET TREES IN A LIVING, HEALTHY, AND ATTRACTIVE CONDITION.

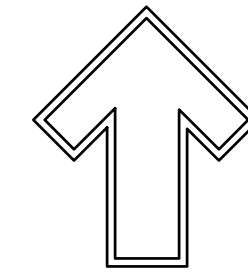
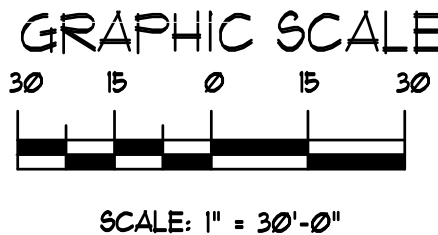
APPROVAL OF THIS PLAN DOES NOT CONSTITUTE OR IMPLY EXEMPTION FROM WATER WASTE PROVISIONS OF THE WATER CONSERVATION LANDSCAPING AND WATER WASTE ORDINANCE. WATER MANAGEMENT IS THE SOLE RESPONSIBILITY OF THE PROPERTY OWNER.

ALL LANDSCAPING WILL BE IN CONFORMANCE WITH THE CITY OF ALBUQUERQUE ZONING CODES, LAND-USE ORDINANCES, AND WATER CONSERVATION LANDSCAPING AND WATER WASTE ORDINANCE. IN GENERAL, WATER CONSERVATIVE, ENVIRONMENTALLY SOUND LANDSCAPE PRINCIPLES WILL BE FOLLOWED IN DESIGN AND INSTALLATION.

GRAY GRAVEL OVER FILTER FABRIC TO A MINIMUM DEPTH OF 3" SHALL BE PLACED IN ALL LANDSCAPE AREAS WHICH ARE NOT DESIGNATED TO RECEIVE NATIVE SEED OR OTHER HATCHED GROUND COVER AREA. ALL GRAVEL SHALL BE PLACED .5"-1" LOWER THAN ADJACENT HARD SURFACES.

PRIOR TO CONSTRUCTION, LANDSCAPE CONTRACTOR SHALL VERIFY LOCATION OF ALL UTILITY LINES. IN CASE OF A DISCREPANCY BETWEEN UTILITIES INDICATED ON PLAN AND ACTUAL FIELD VERIFICATION, CONTRACTOR SHALL CEASE WORK AND NOTIFY LANDSCAPE ARCHITECT IMMEDIATELY FOR DIRECTIONS ON HOW TO PROCEED.

POSITIVE DRAINAGE AWAY FROM ALL STRUCTURES IS TO REMAIN AFTER ALL LANDSCAPE WORK IS COMPLETED.



The Hilltop
1909 Eighth NE
Albuquerque, NM 87113
Cell: 505.893.3699
Fax: 505.893.3690
Fax: 505.893.3690
jullianhilltoplandscape.com



February 14, 2022

New Office
9121 Rutledge Rd NE
Albuquerque, NM

Landscape Design Development

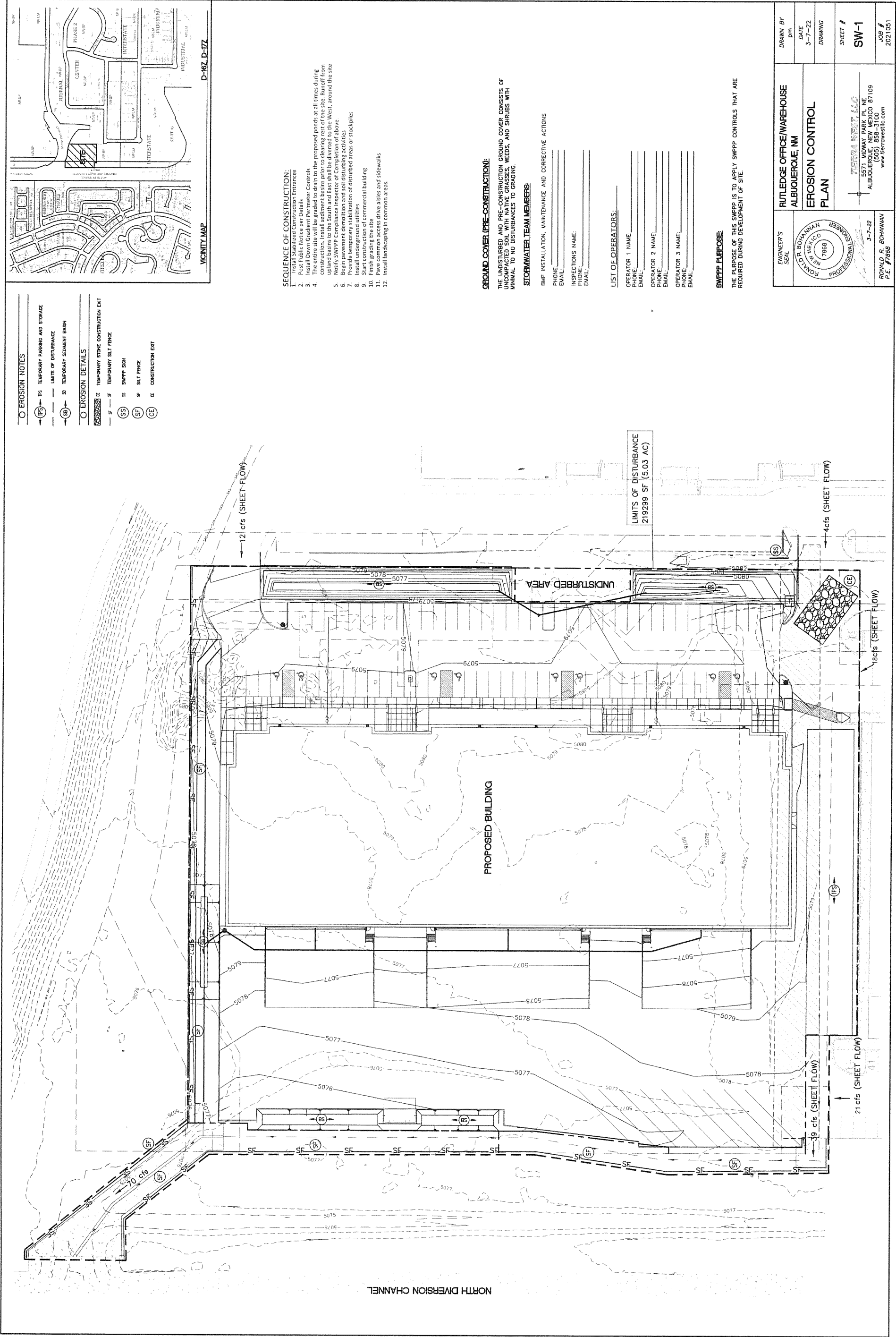
The design contained herein is the property of The Hilltop Landscape Architects and Contractors and is provided by copyright law. This is an original design and must not be reproduced without the written consent of the owner. A fee has been paid for a job order placed.

The Hilltop
LANDSCAPE ARCHITECTS & CONTRACTORS

DRAWN BY
JULI
REVISION
DATE
02/25/2022

SHEET #

LS-101



NATURE AND EXTENT OF CONSTRUCTION ACTIVITIES:

NATURE OF CONSTRUCTION ACTIVITIES: MASS ROUGH GRADING OF THE SITE, INSTALLATION OF UTILITIES (WATER AND SANITARY SEWER) AND PAVING OF INTERNAL DRIVE AISLES, PARKING AND SIDEWALKS, BUILDING CONSTRUCTION AND LANDSCAPING. THEN OFFSITE IMPROVEMENTS.

PROPERTY SIZE: 4.70 ACRES

DISTURBED AREA SIZE: 5.03 ACRES

MAXIMUM DISTURBED AREA SIZE: 5.03 ACRES

PROJECT SCHEDULE: SCHEDULE LENGTHS ARE TBD, SEE SEQUENCE OF CONSTRUCTION THIS SHEET FOR SCHEDULE TASKS DESCRIPTION.

DEMOLITION PHASE: THE FIRST PHASE OF CONSTRUCTION. THIS CONSISTS OF DEMOLITION OF EXISTING BUILDINGS.

CONSTRUCTION PHASE: THE SECOND PHASE OF CONSTRUCTION, CONSISTS OF BUILDING CONSTRUCTION, TRENCHING AND INSTALLING UTILITIES FOR SERVICE AND PAVING OF PARKING AND DRIVEWAYS TO THE PROPERTY.

N.O.T. TERMINATION: PARCELS ARE EXPECTED TO BE PERMANENTLY STABILIZED PRIOR OCCUPANCY.

STABILIZATION MEASURES: LOCALLY, NON-VEGETATIVE CONTROLS MAY CONSIST OF 2" OR 3" GRAVEL MULCH MIXED WITH COA WESTSIDE SEED MIX PLACED TO COVER THE PARCEL OR VEGETATIVE CONTROLS MAY BE CRIMP STRAW OR HYDRO-SEED APPLIED WITH THE INTENT OF PROVIDING 70% OR MORE COVERAGE THAT IS PROVIDED BY VEGETATION NATIVE TO LOCAL UNDISTURBED AREAS WITHIN (3) THREE YEARS, TO THE EXTENT NECESSARY TO PREVENT EROSION ON THE SEEDED AREA, NON-VEGETATIVE EROSION CONTROLS HAVE BEEN APPLIED THAT PROVIDE COVER AT LEAST FOR THREE YEARS WITHOUT ACTIVE MAINTENANCE. VEGETATIVE CONTROLS SHOULD BE APPLIED FROM JUNE TO AUGUST TO TAKE ADVANTAGE OF THE AREA'S RAIN SEASON.

CITY WEED REMOVAL ORDINANCE: PROPERTY OWNERS ARE TO COMPLY WITH THE CITY WEED REMOVAL ORDINANCE.

INSPECTIONS: SEE ESC PLAN STANDARD NOTE #3, THIS SHEET

BMP MAINTENANCE

ALL MEASURES STATED IN THIS EROSION AND SEDIMENT CONTROL PLAN, AND IN THE STORM WATER POLLUTION PREVENTION PLAN, SHALL BE MAINTAINED IN FULLY FUNCTIONAL CONDITION UNTIL NO LONGER REQUIRED FOR A COMPLETED PHASE OF WORK OR UNTIL FINAL STABILIZATION OF THE SITE IS ACHIEVED. ALL EROSION AND SEDIMENTATION CONTROL MEASURES SHALL BE INSPECTED AT THE END OF THE WORKDAY BY A QUALIFIED MEMBER OF THE SWPPP COMPLIANCE TEAM.

THE OPERATOR WITH CONTROL OF THE SITES DAILY ACTIVITIES IS RESPONSIBLE TO MAINTAIN, CLEAN AND REPAIR EROSION CONTROLS IN ACCORDANCE WITH THE FOLLOWING:

1. INLET PROTECTION DEVICES AND BARRIERS SHALL BE REPAIRED OR REPLACED, IF THEY SHOW SIGNS OF UNDERMINING OR DETERIORATION. SEDIMENT SHALL BE REMOVED TO INSURE PROPER FLOWS. INLET PROTECTION TYPES MAY NEED TO BE MODIFIED DURING THE CONSTRUCTION PROGRESS.
2. ALL SEEDED AREAS SHALL BE CHECKED REGULARLY TO SEE THAT A GOOD STAND OF VEGETATION IS MAINTAINED. AREAS SHOULD BE FERTILIZED, WATERED, AND RE-SEEDED AS NEEDED.
3. SILT FENCES, WADDLES OR OTHER CONTROLS SHALL BE REPLACED OR REPAIRED TO PROPER FUNCTIONING CONDITION, IF DAMAGED. SEDIMENT AND SOIL SHALL BE REMOVED WHEN REACHES ONE-HALF THE HEIGHT OF THE CONTROL.
4. THE CONSTRUCTION EXITS SHALL BE MAINTAINED IN A CONDITION WHICH WILL PREVENT TRACKING OF SEDIMENT ONTO PUBLIC OR PRIVATE ROADWAYS. THIS MAY REQUIRE PERIODIC TOP DRESSING, EXTENDING OR OTHERMODIFICATIONS TO THE CONSTRUCTION EXITS AS CONDITIONS DEMAND. SITE TRAFFIC SHOULD BE LIMITED TO THE CONTROLLED EXITS ONLY.
5. SEDIMENTATION BASINS SHALL BE MAINTAINED IN OPERATIONAL CONDITIONS AT ALL TIMES. SEDIMENT SHALL BE REMOVED FROM SEDIMENT BASINS OR TRAPS WHEN THE DESIGN CAPACITY HAS BEEN REDUCED BY 50%.
6. REFERENCE THE SWPPP BOOK FOR ALL EROSION CONTROL MAINTENANCE PROCEDURES AND FREQUENCIES. CONSULT THE SWPPP PREPARER WITH ANY QUESTIONS REGARDING THIS SWPPP AND ITS REQUIREMENTS.

EROSION CONTROL NOTES:



1. CONTRACTOR IS RESPONSIBLE FOR OBTAINING A TOPSOIL DISTURBANCE PERMIT FROM THE LOCAL JURISDICTIONAL AUTHORITY PRIOR TO BEGINNING WORK.
2. THE OPERATOR WITH CONTROL OF THE DAILY SITES ACTIVITIES IS RESPONSIBLE FOR MAINTAINING RUN-OFF and RUN ON OF SITE DURING CONSTRUCTION.
3. THE OPERATOR WITH CONTROL OF THE DAILY SITES ACTIVITIES IS RESPONSIBLE FOR CLEANING ALL SEDIMENT THAT GETS INTO EXISTING RIGHT-OF-WAY. REPAIR OF DAMAGED FACILITIES AND CLEANUP OF SEDIMENT ACCUMULATIONS ON ADJACENT PROPERTIES AND IN PUBLIC FACILITIES IS THE RESPONSIBILITY OF THE CONTRACTOR.
4. ALL EXPOSED EARTH SURFACES MUST HAVE APPROPRIATE CONTROLS TO PROTECT FROM WIND AND WATER EROSION DURING ALL PHASES OF THE PROJECT.
5. STOCKPILES INACTIVE FOR 14 DAYS ARE REQUIRED TO HAVE TEMPORARY STABILIZATION OR APPROPRIATE COVER TO CONTROL WIND AND WATER EROSION.
6. THE OPERATOR WITH CONTROL OF THE DAILY SITES ACTIVITIES IS REQUIRED TO MAINTAIN ALL SITE BMP'S IN GOOD CONDITION FOR THE DURATION OF THE PROJECT UNTIL A NOTICE OF TERMINATION IS ACCEPTED BY THE EPA.
7. IF SITE EARTH DISTURBANCES EXCEED 5 ACRES AT ANY ONE TIME, TEMPORARY AND/OR PERMANENT STABILIZATION MUST BE COMPLETED WITHIN 7 DAYS WHEN AREA BECOMES INACTIVE OR EARTH DISTURBING ACTIVITIES ARE COMPLETE. SITE EARTH DISTURBANCES OF LESS THAN 5 ACRES, HAVE 14 DAYS TO PROVIDE TEMPORARY OR PERMANENT STABILIZATION WHEN AREA BECOMES INACTIVE OR EARTH DISTURBING ACTIVITIES ARE COMPLETE.

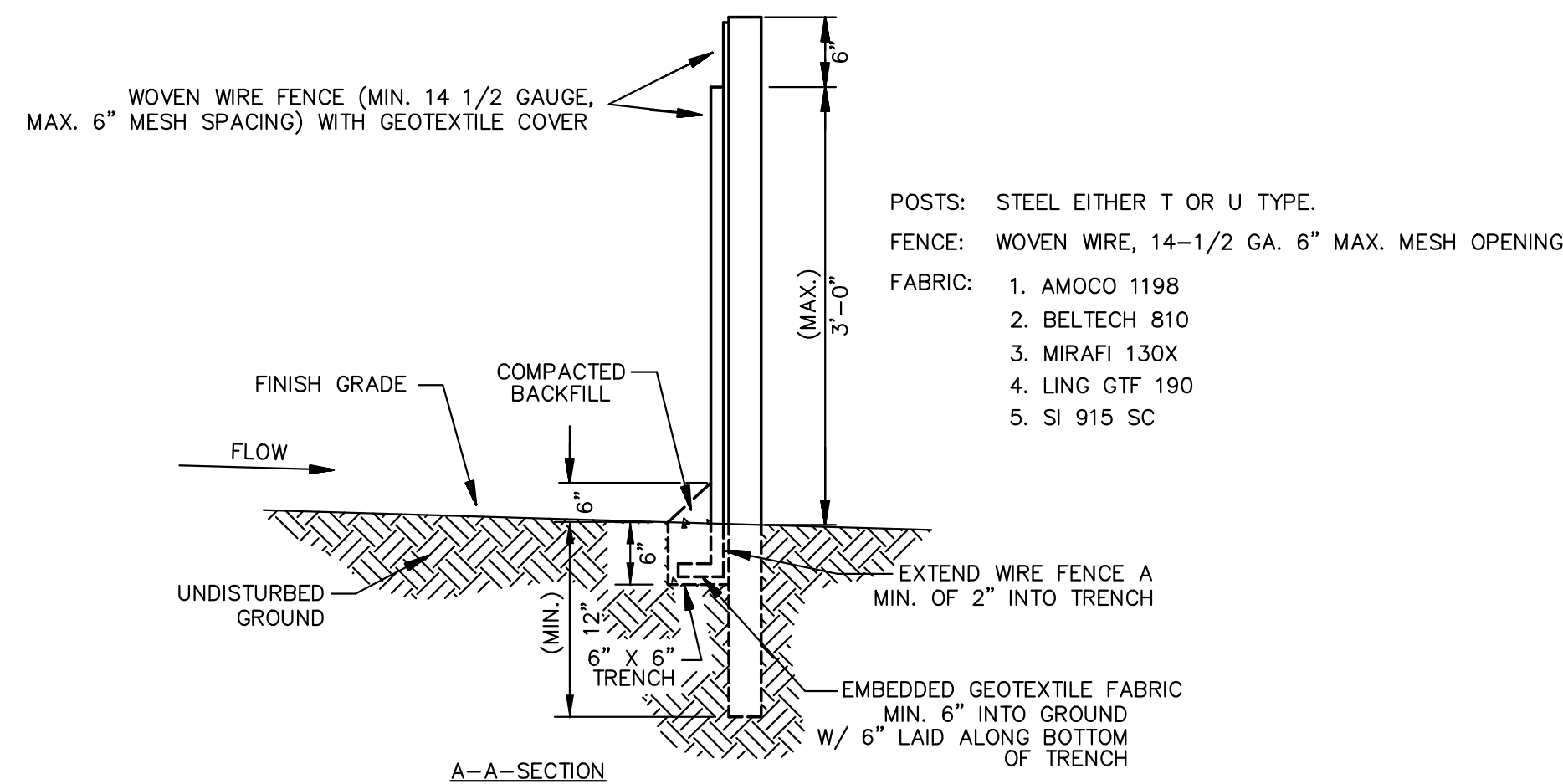
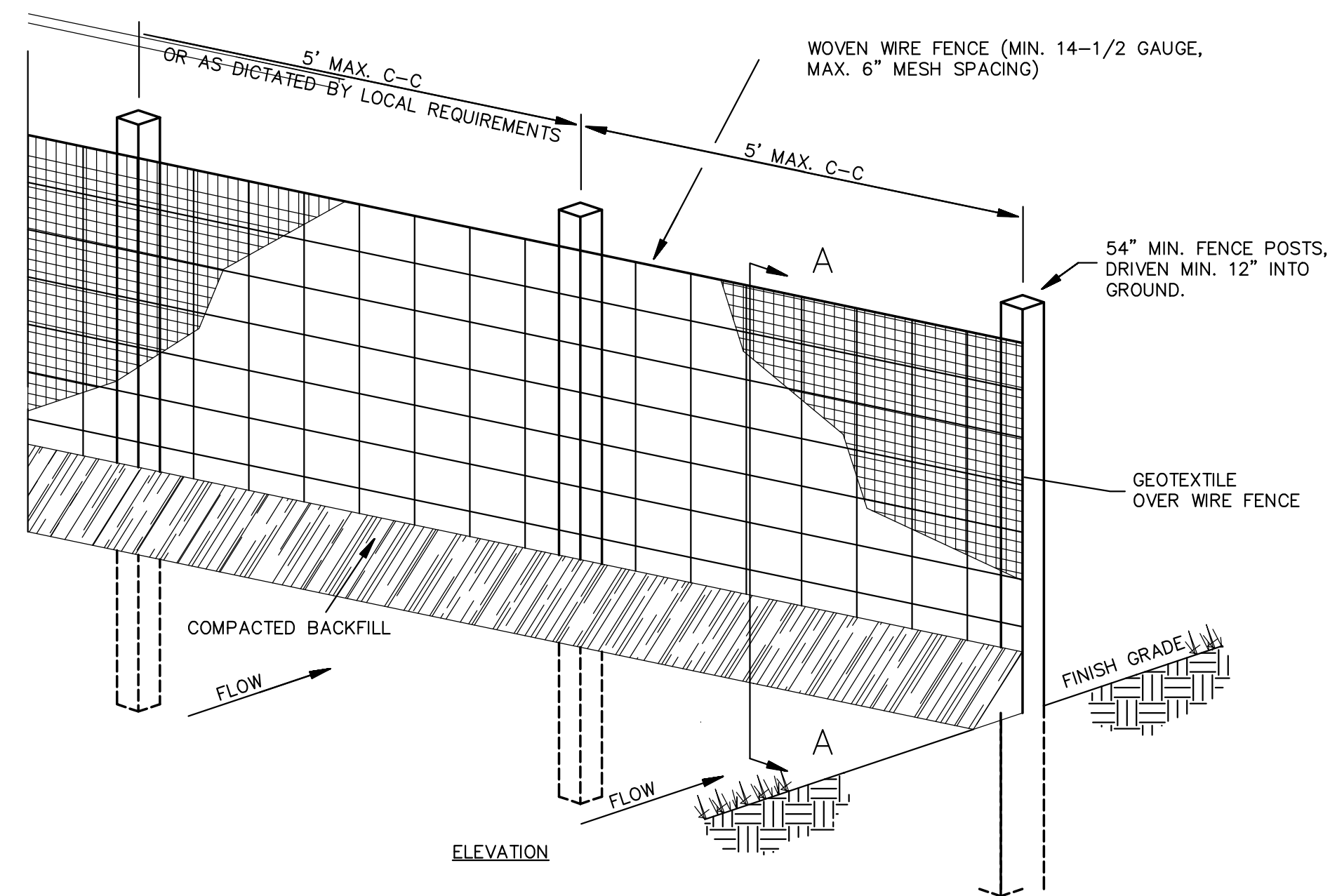
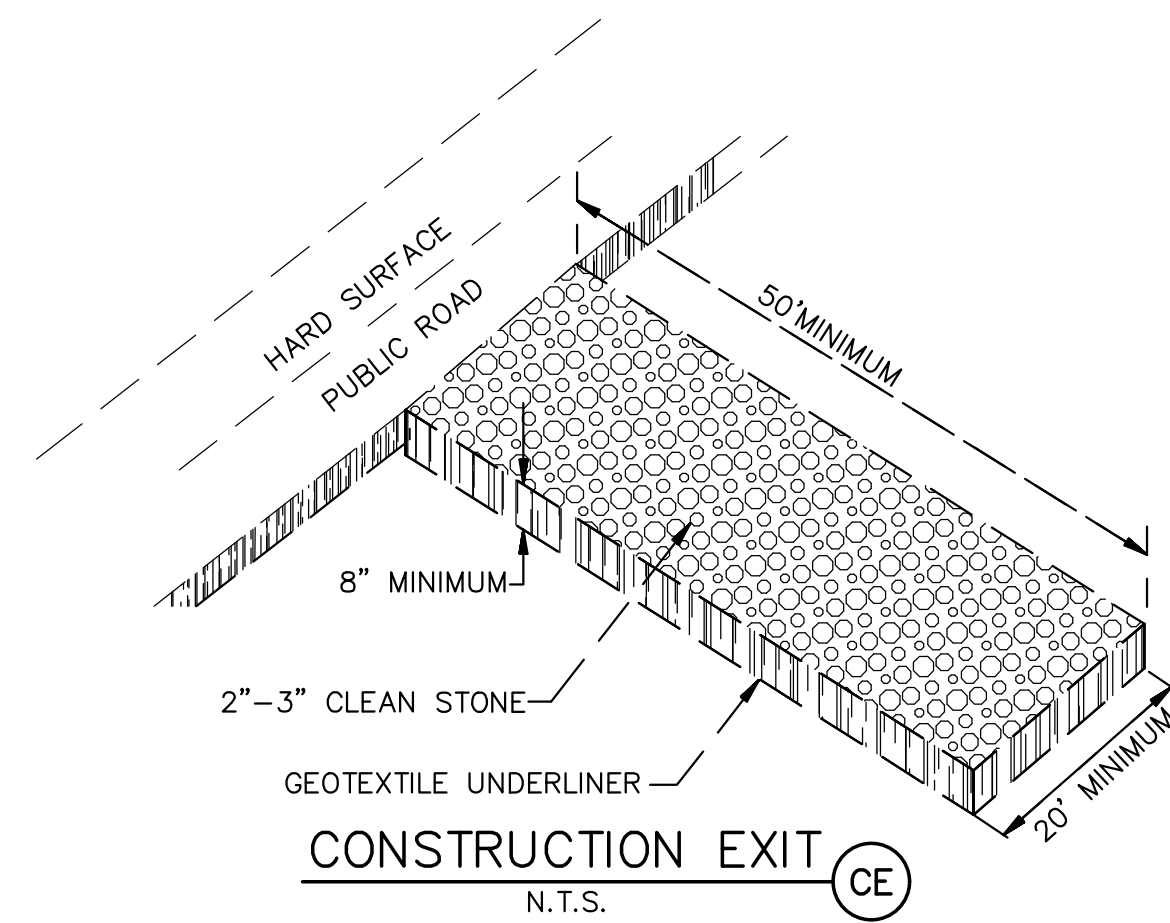
GENERAL EROSION NOTES:

- A. THE STORMWATER POLLUTION PREVENTION PLAN (SWPPP) IS COMPRISED OF THE SWPPP BOOK, THE 2017 GENERAL CONSTRUCTION PERMIT, THIS DRAWING ("TEMPORARY EROSION CONTROL AND SEDIMENTATION PLAN"), STANDARD DETAILS ("TEMPORARY EROSION CONTROL AND SEDIMENTATION DETAILS"), EPA NOTICE OF INTENT PERMIT AND ALL SUBSEQUENT REPORTS, CORRECTIVE ACTIONS AND EROSION CONTROL RELATED DOCUMENTS.
- B. ALL OPERATORS AS DESIGNATED, CONTRACTORS AND SUBCONTRACTORS INVOLVED WITH SITE ACTIVITIES RELATED TO STORM WATER POLLUTION PREVENTION SHALL REVIEW A COPY OF THE STORM WATER POLLUTION PREVENTION PLAN (SWPPP), THE 2017 CONSTRUCTION GENERAL PERMIT, THE NATIONAL POLLUTANT DISCHARGE ELIMINATION SYSTEM (NPDES), THE CLEAN WATER ACT OF 1972 AND BECOME FAMILIAR WITH THEIR CONTENTS.
- C. THE OPERATOR IN CONTROL OF DAILY SITE ACTIVITIES SHALL IMPLEMENT BEST MANAGEMENT PRACTICES AS REQUIRED BY THE SWPPP. ADDITIONAL BEST MANAGEMENT PRACTICES SHALL BE IMPLEMENTED AS DICTATED BY CONDITIONS THAT MAY OCCUR AT NO ADDITIONAL COST TO PROJECT OWNER THROUGHOUT ALL PHASES OF CONSTRUCTION.
- D. BEST MANAGEMENT PRACTICES (BMP'S) AND CONTROLS SHALL CONFORM TO ALL FEDERAL, STATE, OR LOCAL REQUIREMENTS OR MANUAL OF PRACTICE, AS APPLICABLE. OPERATOR WITH CONTROL OF DAILY SITE ACTIVITIES SHALL IMPLEMENT ADDITIONAL CONTROLS AS DIRECTED BY PERMITTING AGENCY, LOCAL JURISDICTIONAL AUTHORITY OR SWPPP COMPLIANCE INSPECTOR.
- E. THE TEMPORARY EROSION CONTROL AND SEDIMENTATION PLAN IS A WORKING DOCUMENT AND IS REQUIRED TO BE UPDATED WITHIN 24 HOURS OF ANY CHANGES WHEN BMP'S ARE REPAIRED, RELOCATED OR REMOVED BY NOTING ON THE PLAN THE AREAS AND DATES OF THE REPAIRS, RELOCATIONS OR REMOVALS. AN ACTIVE COPY OF THE PLAN SHALL BE POSTED IN THE JOB SITE TRAILER ONSITE AND MUST BE MAINTAINED CURRENT AT ALL TIMES.
- F. CONTRACTOR SHALL MINIMIZE CLEARING AND EARTH DISTURBANCE TO THE MAXIMUM ACREAGE AS REQUIRED BY THE EPA CONSTRUCTION GENERAL PERMIT.
- G. CONTRACTOR SHALL DENOTE ON THIS PLAN, THE LOCATION OF TEMPORARY PARKING, STORAGE, PORTABLE SANITARY FACILITIES, OFFICE TRAILERS, AND ALL SUPPORT AREAS. RELOCATIONS OF EACH SHALL ALSO BE DOCUMENTED AS THEY OCCUR.
- H. ALL WASH OUT WATER USED FOR CONCRETE, MASONRY, PAINT AND OTHER MATERIALS SHALL HAVE ADEQUATE SIGNAGE WITH PROPER CONTAINMENT AND DISPOSED OF PROPERLY WHEN CAPACITY REACHES 50% OR PER VENDOR RECOMMENDATIONS. VENDORS AND TRADESMEN SHALL BE INFORMED OF THE REQUIREMENTS TO USE THE WASH OUT.
- I. A SPILL KIT SHALL BE READILY AVAILABLE TO CONTAIN AND CLEAN-UP FUEL OR CHEMICAL SPILLS AND LEAKS. A DISCHARGE OF ANY MATERIAL IN A QUANTITY THAT MAY WITHIN REASONABLE PROBABILITY CAUSE, INJURE OR BE DETRIMENTAL TO HUMAN HEALTH, ANIMAL OR PLANT LIFE, OR PROPERTY, OR INTERFERE WITH THE PUBLIC WELFARE MUST BE REPORTED TO THE NEW MEXICO ENVIRONMENTAL DEPARTMENT HOTLINE AT (505) 827-9329 FOR EMERGENCIES OR FOR NON EMERGENCIES AT (866)-428-6535. IF UNSURE IF THE SPILL IS OF A SIGNIFICANT QUANTITY, THE SPILL SHOULD BE REPORTED TO THE HOTLINE AND INFORMATION PROVIDED WITH DETAILS OF THE SPILL FOR FURTHER ACTIONS.
- J. DUST DURING CONSTRUCTION OPERATIONS SHALL BE FREQUENTLY CONTROLLED BY WATER SUPPRESSION METHODS ONLY. EARTH DISTURBING OPERATIONS SHALL CEASE IF HIGH WINDS ABOVE 35 MPH ARE PRESENT. THE USE OF MOTOR OILS AND OTHER PETROLEUM BASED OR TOXIC LIQUIDS IS STRICTLY PROHIBITED. OTHER CHEMICALS USED FOR DUST SUPPRESSION MUST BE APPROVED BY THE EPA PRIOR TO THEIR USE.
- K. RUBBISH, TRASH, GARBAGE, LITTER, OR OTHER SUCH MATERIALS SHALL BE DEPOSITED INTO SEALED, COVERED, LEAK PROOF CONTAINERS. CONTAINERS SHALL BE DISPOSED OF PROPERLY WHEN CAPACITY IS REACHED. MATERIALS SHALL BE PREVENTED FROM LEAVING THE PREMISES THROUGH THE ACTION OF WIND OR STORMWATER.
- L. ALL STORM WATER POLLUTION PREVENTION MEASURES AND CONTROLS PRESENTED ON THIS PLAN, AND IN THE STORM WATER POLLUTION PREVENTION PLAN, SHALL BE INITIATED PER THE SEQUENCE OF CONSTRUCTION AS NOTED.
- M. DISTURBED PORTIONS OF THE SITE WHERE CONSTRUCTION ACTIVITY HAS BEEN TEMPORARILY SUSPENDED FOR 14 DAYS, SHALL HAVE TEMPORARILY STABILIZATION IN PLACE NO LATER THAN 14 DAYS FROM THE LAST DATE OF CONSTRUCTION ACTIVITY OCCURRING THESE AREAS.
- N. DISTURBED PORTIONS OF THE SITE WHERE CONSTRUCTION ACTIVITY HAS PERMANENTLY STOPPED SHALL HAVE PERMANENT CONTROLS IN PLACE NO LATER THAN 14 DAYS AFTER THE LAST CONSTRUCTION ACTIVITY OCCURRING IN THESE AREAS.
- O. IF THE ACTION OF VEHICLES OR EQUIPMENTS TRAVELING OVER THE CONSTRUCTION ENTRANCES IS NOT SUFFICIENT TO REMOVE THE MAJORITY OF DIRT OR MUD FROM LEAVING THE SITE, THEN THE LENGTH OF THE EXIT SHOULD BE EXTENDED TO PROVIDE ADDITIONAL TIRE ROTATIONS, LARGER ROCK MAY BE USED TO CREATE A SUFFICIENT JARRING MOTION OR INSTALL A TIRE WASH OFF WITH A SEDIMENT TRAP BEFORE LEAVING THE SITE.
- P. ALL MATERIALS SPILLED, DROPPED, WASHED, OR TRACKED FROM VEHICLES ONTO ROADWAYS OR INTO STORM DRAINS MUST BE REMOVED IMMEDIATELY.
- Q. THE OPERATOR IN CHARGE OF THE DAILY SITES ACTIVITIES WILL BE RESPONSIBLE FOR REMOVING SEDIMENT OR SOILS ACCUMULATING MORE THAN 50% OF THE DESIGN CAPACITY IN DETENTION PONDS, SILT FENCING OR OTHER SIMILAR EROSION CONTROLS.
- R. ON-SITE & OFFSITE SOIL STOCKPILE AND BORROW AREAS SHALL BE PROTECTED FROM EROSION AND SEDIMENTATION THROUGH IMPLEMENTATION OF BEST MANAGEMENT PRACTICES, AS REQUIRED PER THE CONSTRUCTION GENERAL PERMIT. STOCKPILE AND BORROW AREA LOCATIONS SHALL BE NOTED ON THE ESC PLAN AND PERMITTED IN ACCORDANCE WITH LOCAL AUTHORITIES HAVING JURISDICTIONAL CONTROL.
- S. SLOPES SHALL BE LEFT WITH CROSS SLOPE GRADING PATTERN AND IN A ROUGHENED CONDITION DURING THE GRADING PHASE TO REDUCE RUNOFF VELOCITIES AND EROSION RILLS. EXCESSIVE SLOPES MAY REQUIRE ADDITIONAL INDUSTRY STANDARD CONTROLS TO PREVENT EROSION.
- T. DUE TO THE GRADE CHANGES DURING THE DEVELOPMENT OF THE PROJECT, THE OPERATOR IN CONTROL OF THE SITE'S DAILY ACTIVITIES SHALL BE RESPONSIBLE FOR ADJUSTING AND MAINTAINING ALL EROSION CONTROL TO PREVENT EROSION.
- U. ALL DISTURBED AREAS SHALL BE SUPPRESSED BY WATER AND ALL CONTROLS LEFT IN GOOD WORKING CONDITION AT THE END OF EACH WORKING DAY, THIS INCLUDES REPLACEMENT OF SILT FENCING AND/OR OTHER SURFACE CONTROLS, TRACK OUT SWEEP CLEAN, BACKFILL OF OPEN TRENCHES AND ANY OTHER EROSION CONTROLS.

ESC PLAN STANDARD NOTES:

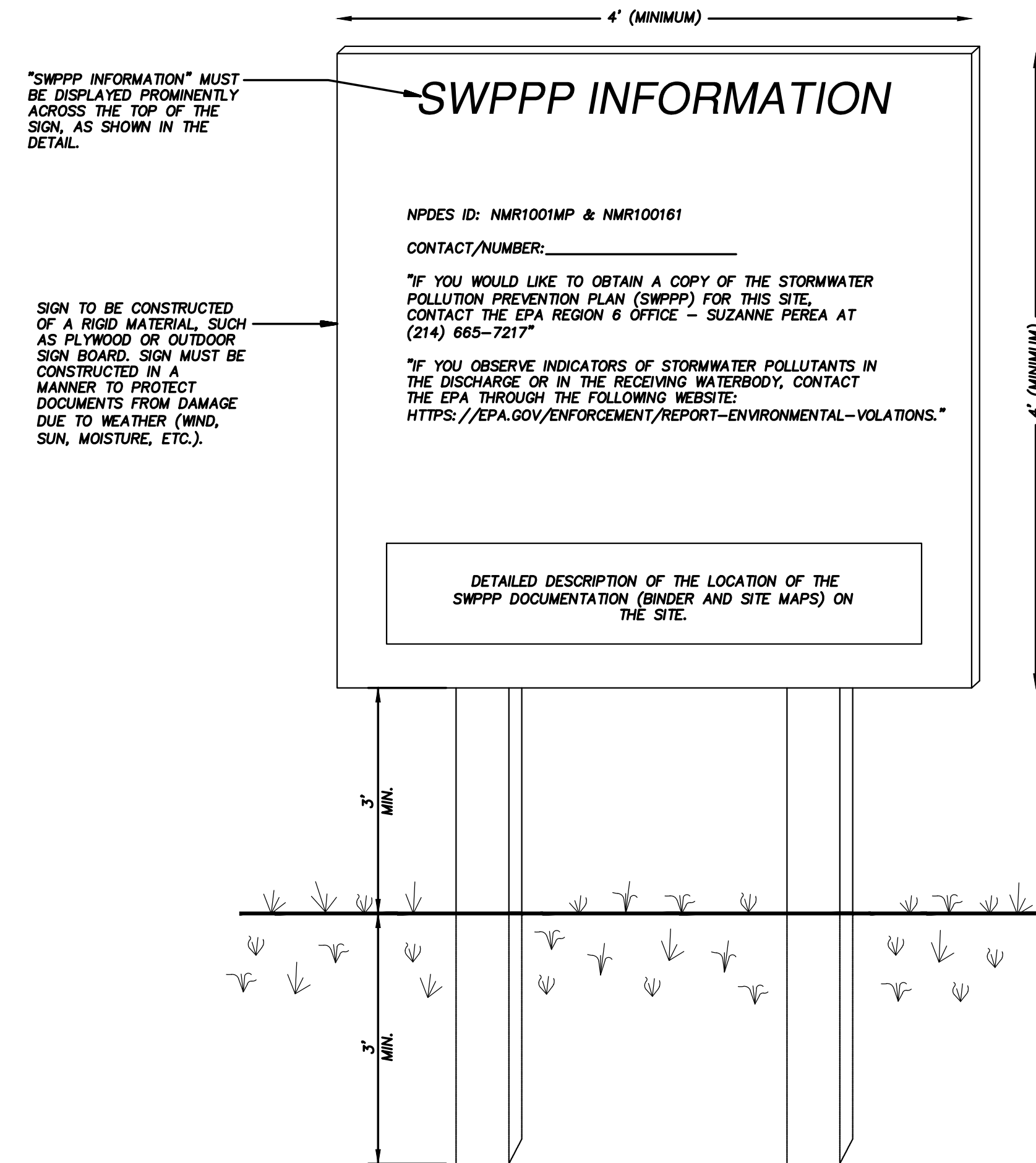
1. ALL EROSION AND SEDIMENT CONTROL (ESC WORK) ON THESE PLANS, EXCEPT AS OTHERWISE STATED OR PROVIDED HEREON SHALL BE PERMITTED, CONSTRUCTED, INSPECTED, AND MAINTAINED IN ACCORDANCE WITH:
 - a. THE CITY ORDINANCE § 14-5-2-11, THE ESC ORDINANCE,
 - b. THE EPA'S 2017 CONSTRUCTION GENERAL PERMIT (CGP), AND
 - c. THE CITY OF ALBUQUERQUE CONSTRUCTION BMP MANUAL.
2. ALL BMP'S MUST BE INSTALLED PRIOR TO BEGINNING ANY EARTH MOVING ACTIVITIES EXCEPT AS SPECIFIED HEREON IN THE PHASING PLAN. CONSTRUCTION OF EARTHEN BMP'S SUCH AS SEDIMENT TRAPS, SEDIMENT BASINS, AND DIVERSION BERMS SHALL BE COMPLETED AND INSPECTED PRIOR TO ANY OTHER CONSTRUCTION OR EARTHWORK. SELF-INSPECTION IS REQUIRED AFTER INSTALLATION OF THE BMP'S AND PRIOR TO BEGINNING CONSTRUCTION.
3. SELF-INSPECTIONS - AT A MINIMUM A ROUTINE COMPLIANCE SELF-INSPECTION IS REQUIRED TO REVIEW THE PROJECT FOR COMPLIANCE WITH THE CONSTRUCTION GENERAL PERMIT ONCE EVERY 14 DAYS AND AFTER ANY PRECIPITATION EVENT OF ¼ INCH OR GREATER UNTIL THE SITE CONSTRUCTION HAS BEEN COMPLETED AND THE SITE DETERMINED AS STABILIZED BY THE CITY. REPORTS OF THESE INSPECTIONS SHALL BE KEPT BY THE PERSON OR ENTITY AUTHORIZED TO DIRECT THE CONSTRUCTION ACTIVITIES ON THE SITE AND MADE AVAILABLE UPON REQUEST.
4. CORRECTIVE ACTION REPORTS MUST BE KEPT BY THE PERSON OR ENTITY AUTHORIZED TO DIRECT THE CONSTRUCTION ACTIVITIES ON THE SITE AND MADE AVAILABLE UPON REQUEST.
5. STABILIZATION REPORTS MUST BE KEPT BY THE PERSON OR ENTITY AUTHORIZED TO DIRECT THE CONSTRUCTION ACTIVITIES ON THE SITE AND MADE AVAILABLE UPON REQUEST. REPORTS SHOULD INCLUDE RECORDS OF WEED REMOVAL PER CITY ORDINANCE (§ 9-8-1), STERILIZATION, SOIL TEST RESULTS AND RECOMMENDATION, MATERIALS AND MANUFACTURER'S SPECIFICATIONS FOR APPLICATION RATES, ESTIMATED FUNCTIONAL LONGEVITY, METHODS OF APPLICATION, INSPECTION AND MAINTENANCE. THE REDUCED SELF-INSPECTION SCHEDULE IN CGP 4.4.1 APPLIES TO STABILIZED AREA AND ANY DAMAGED OR WORN STABILIZATION MUST BE IDENTIFIED IN THE REPORTS ALONG WITH WEED PROBLEMS. CORRECTIVE ACTIONS FOR STABILIZATION SHALL BE DOCUMENTED IN A STABILIZATION REPORT INCLUDING ACTUAL RATES AND DATES OF STABILIZATION, AND THE MATERIALS AND MANUFACTURER'S SPECIFICATIONS USED.
6. BMP'S SHALL BE INSPECTED AND MAINTAINED UNTIL ALL DISTURBED AREAS ARE STABILIZED IN ACCORDANCE WITH THE FINAL STABILIZATION CRITERIA (CGP 2.2.14.b). GENERALLY, ALL DISTURBED AREAS, OTHER THAN STRUCTURES AND IMPERVIOUS SURFACES, MUST HAVE UNIFORM PERENNIAL VEGETATION THAT PROVIDES 70 PERCENT OR MORE OF THE COVER PROVIDED BY NATIVE VEGETATION OR SEED THE DISTURBED AREA AND PROVIDE NON-VEGETATIVE MULCH THAT PROVIDES COVER AT LEAST THREE YEARS WITHOUT ACTIVE MAINTENANCE. FINAL STABILIZATION MUST BE APPROVED BY THE CITY OF ALBUQUERQUE PRIOR TO REMOVAL OF BMP'S AND DISCONTINUATION OF INSPECTIONS.

<div>ENGINEER'S SEAL</div> <div></div> <div>RONALD R. BOHANNAN P.E. #7868</div>	RUTLEDGE OFFICE/WAREHOUSE ALBUQUERQUE, NM	DRAWN BY pm
	EROSION CONTROL NOTES	DATE 3-7-22
		DRAWING
	<div> TIERRA WEST, LLC 5571 MIDWAY PARK PL NE ALBUQUERQUE, NEW MEXICO 87109 (505) 858-3100 www.tierrawestllc.com</div>	SHEET # SW-2
		JOB # 2021051



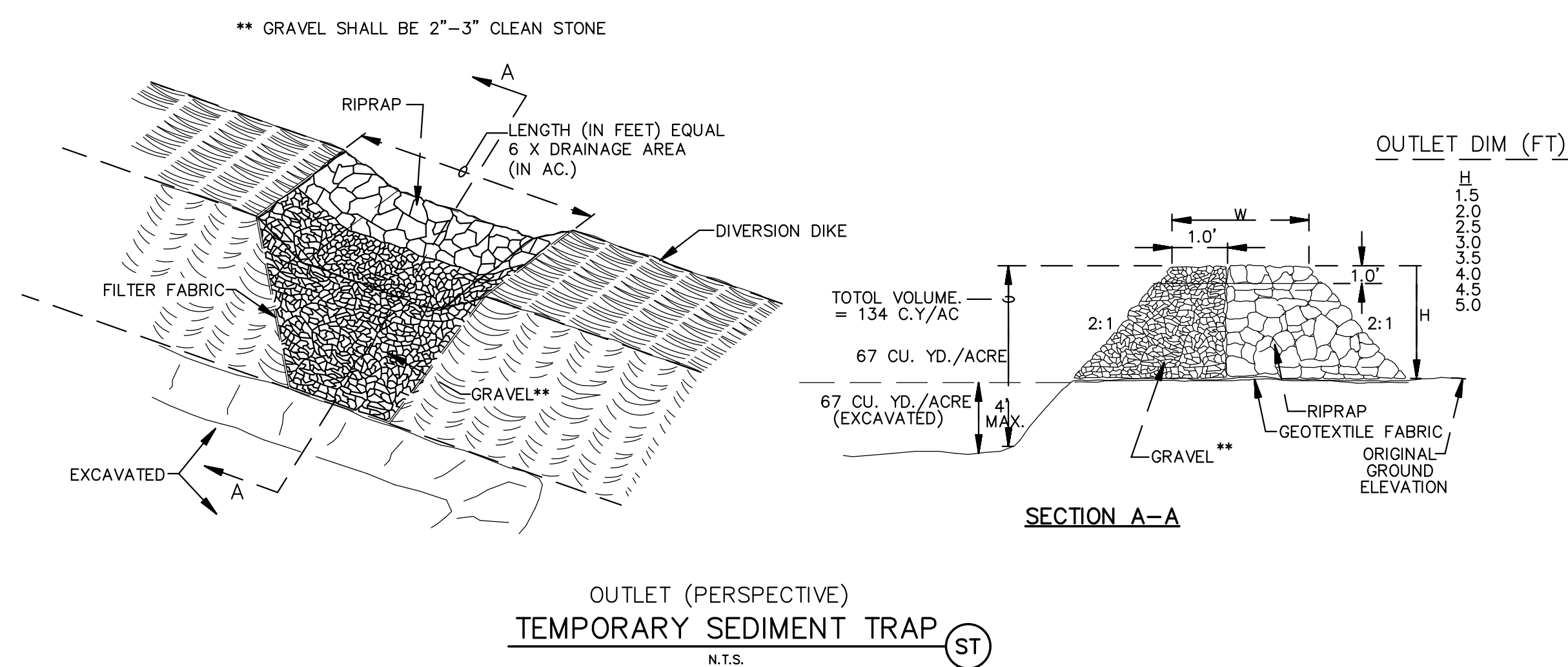
1. WOVEN WIRE FENCE TO BE FASTENED SECURELY TO FENCE POSTS WITH WIRE TIES.
2. GEOTEXTILE TO BE FASTENED SECURELY TO WOVEN WIRE FENCE WITH TIES SPACED EVERY 24" AT TOP AND MID SECTION.
3. WHEN TWO SECTIONS OF GEOTEXTILE ADJOIN EACH OTHER THEY SHALL BE OVERLAPPED BY SIX INCHES AND FOLDED.
4. MAINTENANCE SHALL BE PERFORMED AS NOTED IN THE EROSION CONTROL PLAN. COLLECTED MATERIAL SHALL BE REMOVED WHEN "BULGES" DEVELOP IN THE SILT FENCE.
5. ALL SILT FENCE SHALL INCLUDE WIRE SUPPORT UNLESS INDICATED OTHERWISE

SEDIMENTATION/SILT FENCE WITH WIRE SUPPORT SF
N.T.S.



- NOTES:
- 1) THE SWPPP INFORMATION SIGN MUST BE LOCATED NEAR THE CONSTRUCTION EXIT OF THE SITE, SUCH THAT IT IS ACCESSIBLE AND VIEWABLE BY THE GENERAL PUBLIC, BUT NOT OBSTRUCTING VIEWS AS TO CAUSE A SAFETY HAZARD.
 - 2) ALL POSTED DOCUMENTS MUST BE MAINTAINED IN A CLEARLY READABLE CONDITION AT ALL TIMES THROUGHOUT CONSTRUCTION AND UNTIL THE NOTICE-OF-TERMINATION (NOT) IS FILED FOR THE PERMIT.
 - 3) CONTRACTOR SHALL POST OTHER STORM WATER AND/OR EROSION AND SEDIMENT CONTROL RELATED PERMITS ON THE SIGN AS REQUIRED BY THE GOVERNING AGENCY.
 - 4) SIGN SHALL BE LOCATED OUTSIDE OF PUBLIC RIGHT-OF-WAY AND EASEMENTS UNLESS APPROVED BY THE GOVERNING AGENCY.
 - 5) CONTRACTOR IS RESPONSIBLE FOR ENSURING STABILITY OF THE SWPPP INFORMATION SIGN.

SWPPP INFORMATION SIGN SS
N.T.S.



OUTLET (PERSPECTIVE)
TEMPORARY SEDIMENT TRAP ST
N.T.S.

<div style="text-align: center;"> <p>RONALD R. BOHANNAN P.E. #7868</p> </div>	RUTLEDGE OFFICE/WAREHOUSE ALBUQUERQUE, NM	DRAWN BY pm
	EROSION CONTROL DETAILS	DATE 3-7-22
	<div style="text-align: center;"> <p>TIERRA WEST, LLC 5571 MIDWAY PARK, PL. NE ALBUQUERQUE, NEW MEXICO 87109 (505) 858-3100 www.tierrawestllc.com</p> </div>	SHEET # SW-3
		JOB # 2021051