HYDROLOGY

D17/D23
1 PLAN

D17/D23

1 PLAN

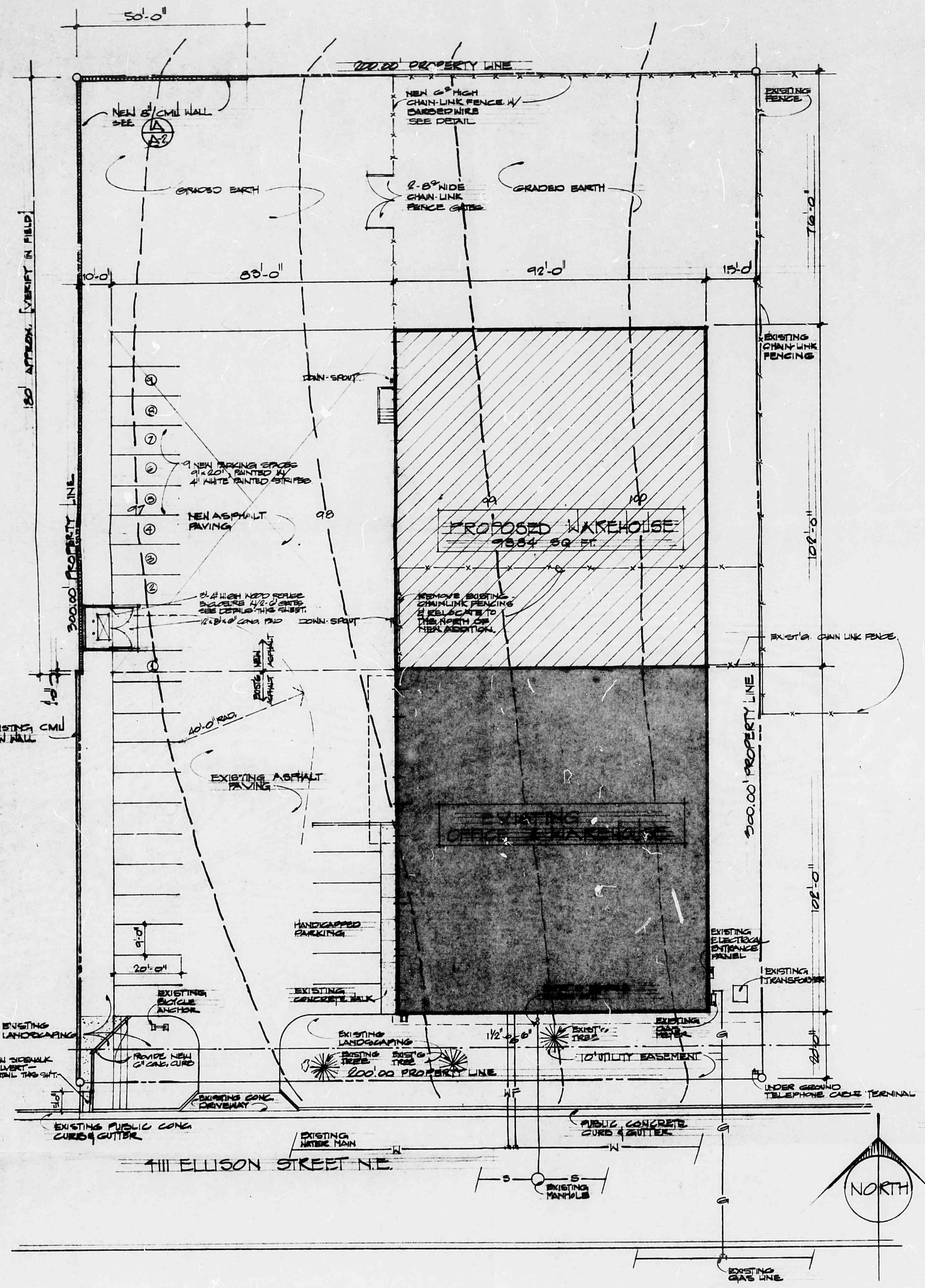


## SITE PLAN

SCALE: 1" = 20'-0"

# A WAREHOUSE ADDITION FOR

# WESTWIDE DISTRIBUTORS INC.

WELLER AND COPPEDGE, ARCHITECTS AIA.

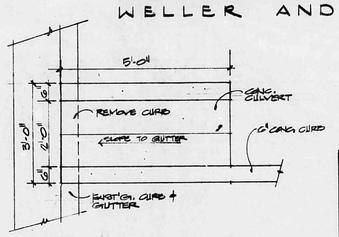


PLAN @ SIDEWALK CULVERT
1/2" = 1'-0"

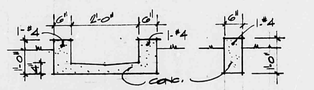


SECTION @ CULVERT
1/2" = 1'-0"

CURB SECTION
1/2" = 1'-0"

## DESIGN DATA

WAREHOUSE ADDITION (WHOLESALE OFFICE SUPPLY STORAGE)
ADDRESS: 4111 ELLISON STREET N.E.
LEGAL DESCRIPTION: LOT 5 UNIT 4
INTERSTATE INDUSTRIAL TRACT
ALBUQUERQUE, NEW MEXICO

ZONING: M-1 (ZONE ATLAS PAGE D-17)
OCCUPANCY GROUP: B-2
SEISMIC ZONE: 2
FIRE ZONE: 3
TYPE OF CONSTRUCTION: TYPE IIIN
BUILDING AREA (NON HEATED): 9384 SQUARE FEET
PARKING: CARS 25 SPACES @ 9'x 20'
HANDICAPPED 1 SPACE @ 12'x 20'
BICYCLE 1 RACK FOR 4 BIKES

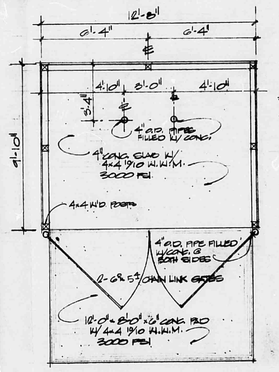


FLOOR PLAN
1/4" = 1'-0"

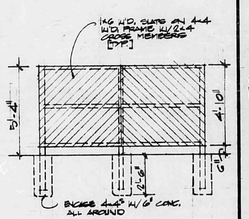


ELEVATION - [TYP.]
1/4" = 1'-0"

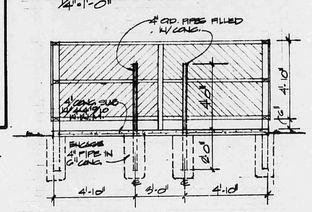


SECTION
1/4" = 1'-0"

APPROVED FOR DRAINAGE
6-30-81
DATE
SIGNATURE TITLE
ADVISE DRAINAGE INSPECTOR WHEN GRADING EXECUTED

CITY HYDROLOGY SECTION
Any deletions or modifications to this drainage plan must receive prior approval from City Hydrology Section prior to final inspection.

STATE OF NEW MEXICO LOUIS J. WELLER NO. 1188 REGISTERED ARCHITECT

STATE OF NEW MEXICO MICHAEL DENNIS COPPEDGE 775 REGISTERED ARCHITECT

WESTWIDE DISTRIBUTORS INC - WAREHOUSE | SITE PLAN
ALBUQUERQUE, NEW MEXICO 6-3-81

WELLER & COPPEDGE
20 Washington Street, Lab. Suite 1-2
Albuquerque, N.M.
87108
256-2100

A-1
1 of 8