HYDROLOGY

D17/D32
1 PLAN

D17/D32

1 PLAN

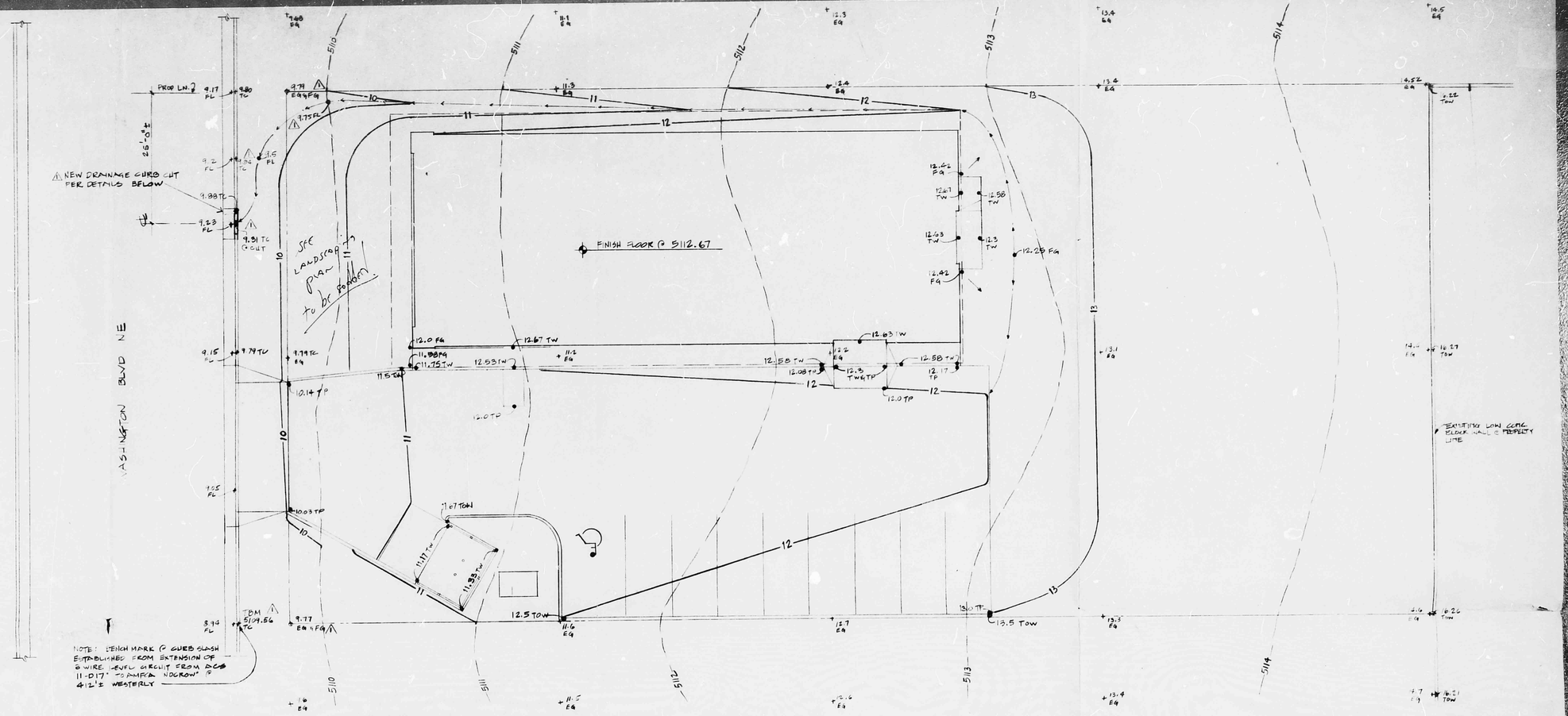

GRADING & DRAINAGE PLAN

1" = 10'-6"

NORTH

GRADING PLAN SYMBOL LEGEND		
5110	EXISTING GRADE LINE	EG = EXISTING GRADE
9	NEW FINISH GRADE LINE	FG = FINISH GRADE
+ 9.77	EXISTING SPOT ELEVATION	TW = TOP OF WALK
11.75	NEW FINISH SPOT ELEVATION	TOW = TOP OF WALL
5112.67	NEW FINISH FLOOR ELEVATION	TC = TOP OF CURB
	SWALE FLOW LINE	TP = TOP OF PAVING
	ARROW INDICATES DIRECTION OF FLOW	FL = FLOW LINE ELEVATION

NOTES:

1. PONDING IS NOT REQUIRED PER DISCUSSION W/ HYDROLOGY DEPARTMENT ON 2-15-83.
2. SITE DOES NOT ACCEPT ANY OFF SITE FLOWS. FLOWS OF ADJACENT SITES TO NORTH & SOUTH PARALLEL SITE FLOWS & FLOWS OF ADJACENT SITE TO EAST ARE BLOCKED BY EXISTING WALL W/ FLOWS DIRECTED TO SOUTH & EAST ON THAT SITE
3. SITE IS NOT WITHIN FLOOD HAZARD AREA

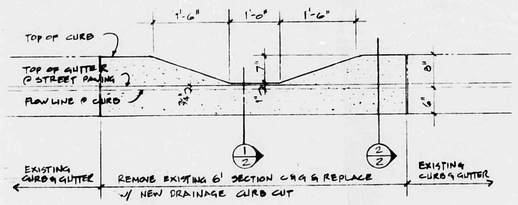

ELEVATION @ DRAINAGE CURB CUT

SCALE: 3/4" = 1'-0"

SECTION @ CUT

NO SCALE

SECTION @ CURB

NO SCALE

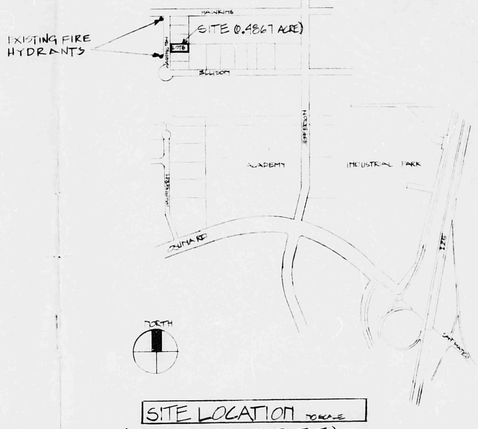

SITE LOCATION

NO SCALE

(FROM ZONE MAP D-17-Z)

2-15-82

2-15-82

dekker & associates
architects & engineers & planners
2403 San Mateo N.E. suite P16 Albuquerque, New Mexico 87110 505 884-3689

OFFICE + WAREHOUSE FOR CONSUMER PROTECTION INC.
7116 WASHINGTON BLVD NE. ALBUQUERQUE, NEW MEXICO

job no.	8220
drn. by	BH, TF, JH
ckd. by	TF
issued	12/17/82

no.	date	revision
1	2-15-83	PER PLAN CHECK

sheet 2 of 11