Hydrology File No. D-18/D001 1 of 1

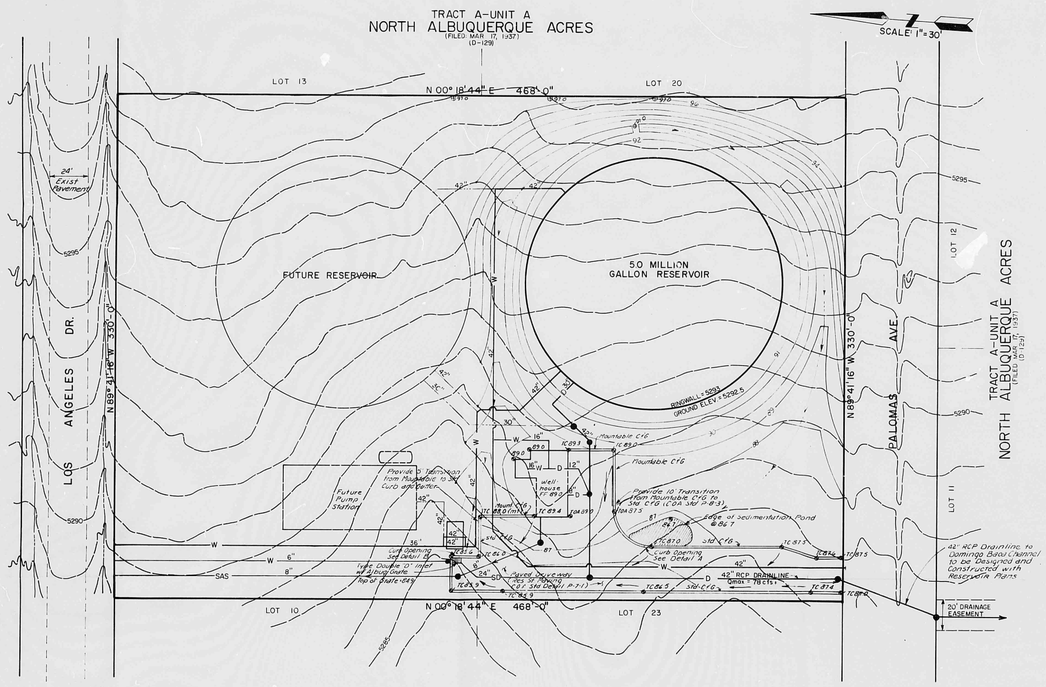

NOTE
For grading, soil information, site, backfill and compaction, see sht ___

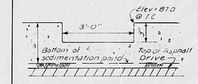

CURB OPENING
DETAIL A
NOT TO SCALE

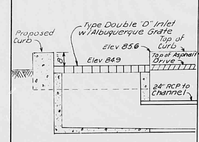

CURB OPENING
DETAIL B
NOT TO SCALE

LOCATION
The Project Location is Lots 11,12,21,22 Unit A, Tract A, North Albuquerque Acres (Plat Filed Mar 17 1937)
Zone Atlas Sheet D-18-Z

LEGEND
- Project Boundary
- Direction of Drainage Arrow
- D — Drainline
- SAS — Sanitary Sewer Line
- W — Water Line
- SD — Storm Drain
- Exist. Contour
- 92 Proposed Contour
- Proposed Spot Elevation
- Exist Spot Elevation
- Hydrant

RECEIVED JUL 01 1985 HYDROLOGY SECTION

DRAFT DATE 6/4/85

AS BUILT INFORMATION		
Drawing Number		
Work Done by		DATE
Work Field Check by		DATE
Field Verification by		DATE
Drawings Corrected by		DATE
MICROFILM INFORMATION		
Microfilmed by		DATE
NO		

BENCH MARKS
Brass Cap, City of Albuquerque ACS 1C19
@ N.E. Corner of Louisiana and Los Angeles
Elev = 5318.30

SURVEY INFORMATION		
FIELD NOTES		
NO	BY	DATE

ENGINEER'S SEAL

REVISIONS		
NO	DATE	BY
REMARKS		
DESIGN		
DESIGNED BY		DATE
DRAWN BY		DATE
CHECKED BY		DATE

CITY OF ALBUQUERQUE
WATER RESOURCES DEPARTMENT
WATER SYSTEMS DIVISION

TITLE: ZONE 2E ALAMEDA TRUNK FACILITIES CORONADO RESERVOIR
CORONADO NO. 1 WELL EQUIPMENT - WATER TRANSMISSION LINE

GRADING PLAN

APPROVALS	ENGINEER	DATE	APPROVALS	ENGINEER	DATE
City Engineer			Liquid Waste		
A.C.E.-Design			Traffic		
A.C.E.-Hydrology			Water		

DRAWING NO	MAP NO.	SHEET OF
D-18/D001		

BROWNING 44-132 R2.36

RF 21 DATE 6-23-93 OP EJP

CITY OF ALBUQUERQUE

This microimage is certified to be a complete and accurate copy of the original as it appears in the files of the PUBLIC WORKS DEPARTMENT - HYDROLOGY DIVISION and was filmed in the normal course of business. The photographic processes used meet the Basic Microfilm Standards of the National Micrographics Association (MS115-1977).

CITY CLERK RECORDER

OFFICIAL SEAL NORBERTA SANCHEZ NOTARY PUBLIC STATE OF NEW MEXICO
My Commission Expires May 8 1996

PLANS/PLATS ON FILE

FILE DESC: D-18 /D001

PLANS/PLATS 2

F 30 D 24 C 20 B 16 A 12

CITY OF ALBUQUERQUE

C D F

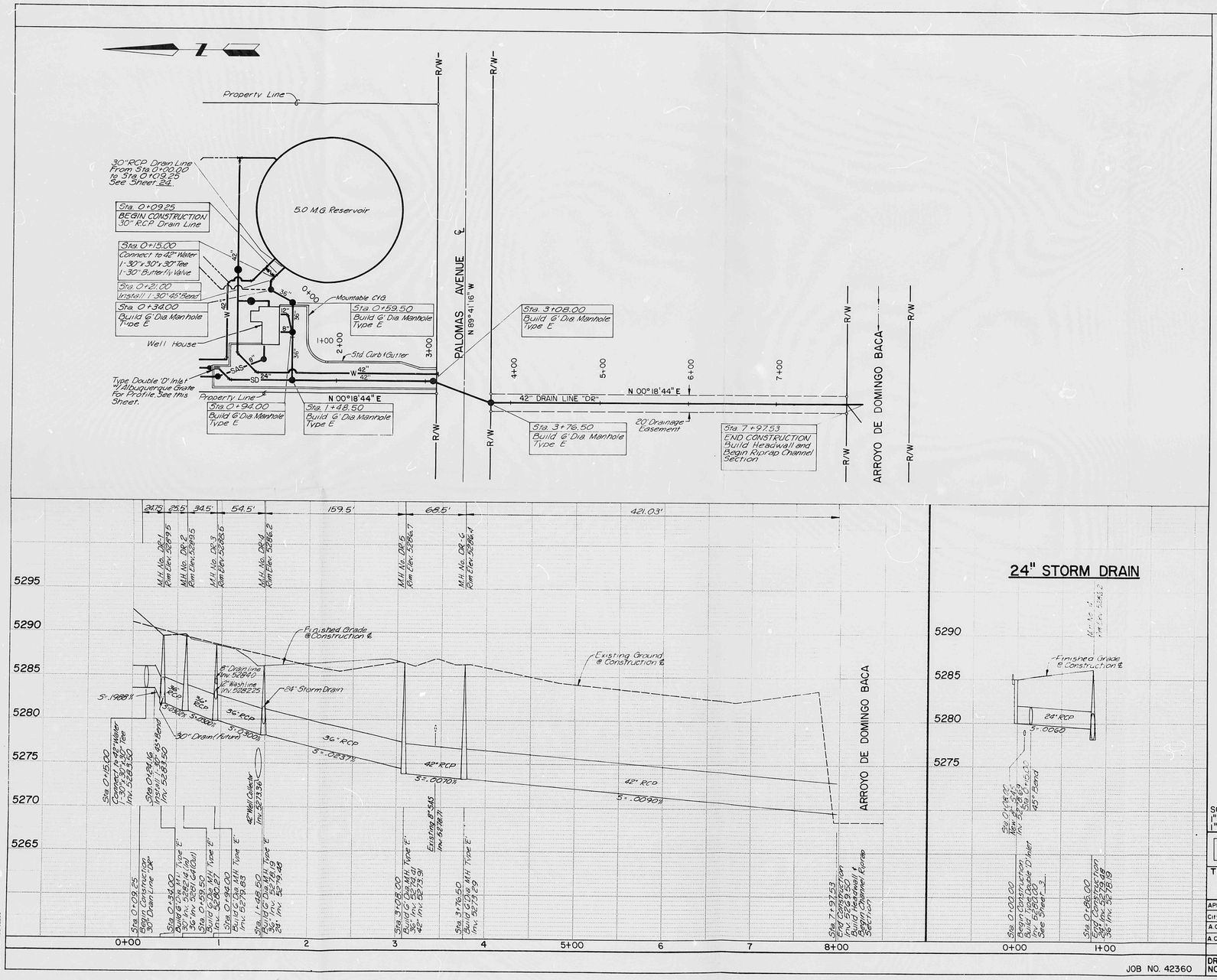

SCALE:
1" = 50' HORIZ.
1" = 5' VERT.

PRELIMINARY
PRINTED 11/13/85

RECEIVED NOV 15 1985 HYDROLOGY SECTION

CITY OF ALBUQUERQUE
WATER RESOURCES DEPARTMENT
WATER SYSTEMS DIVISION

TITLE: ZONE 2E ALAMEDA TRUNK FACILITIES CORONADO RESERVOIR
CORONADO NO. 1 WELL EQUIPMENT - WATER TRANSMISSION LINE

PLAN & PROFILE-DRAIN LINE

APPROVALS	ENGINEER	DATE	APPROVALS	ENGINEER	DATE
City Engineer			Liquid Waste		
A.C.E.-Design			Traffic		
A.C.E.-Hydrology			Water		

DRAWING NO. | MAP NO. | SHEET 8 OF

D-18/D001

AS BUILT INFORMATION
CONTRACTOR
WORK STAKED BY DATE
PLOTTED BY DATE
FIELD VERIFIED BY DATE
AS-BUILTS BY DATE
REVIEWED BY DATE
REVISIONS BY DATE
MICRO-FILM INFORMATION
RECORDED BY DATE
NO.

BENCH MARKS

SURVEY INFORMATION
FIELD NOTES
NO. BY DATE

ENGINEER'S SEAL
JAMES V. DOMINICK NEW MEXICO 7943 REGISTERED PROFESSIONAL ENGINEER

NO.	DATE	REMARKS	BY
		REVISIONS	

DESIGN
DESIGNED BY DATE
DRAWN BY DATE
CHECKED BY DATE

CITY OF ALBUQUERQUE
THIS MICROIMAGE IS THE BEST POSSIBLE REPRODUCTION DUE TO THE POOR QUALITY OF THE ORIGINAL DOCUMENT.

R# 21 DATE 2-28-93 OP ETP
CITY OF ALBUQUERQUE
This microimage is certified to be a complete and accurate copy of the original as it appears in the files of the PUBLIC WORKS DEPARTMENT - HYDROLOGY DIVISION and was filmed in the normal course of business. The photographic processes used meet the Basic Microfilm Standards of the National Micrographics Association (MS115-1977).
CITY CLERK RECORDER

OFFICIAL SEAL
NORBERTA SANCHEZ
NOTARY PUBLIC
STATE OF NEW MEXICO
My Commission Expires MAY 8 1985

D 24 C 20 B 16 A 12 CITY OF ALBUQUERQUE C D