HYDROLOGY

B18/~~D3~~ D2
7 PLANS
3 of 3

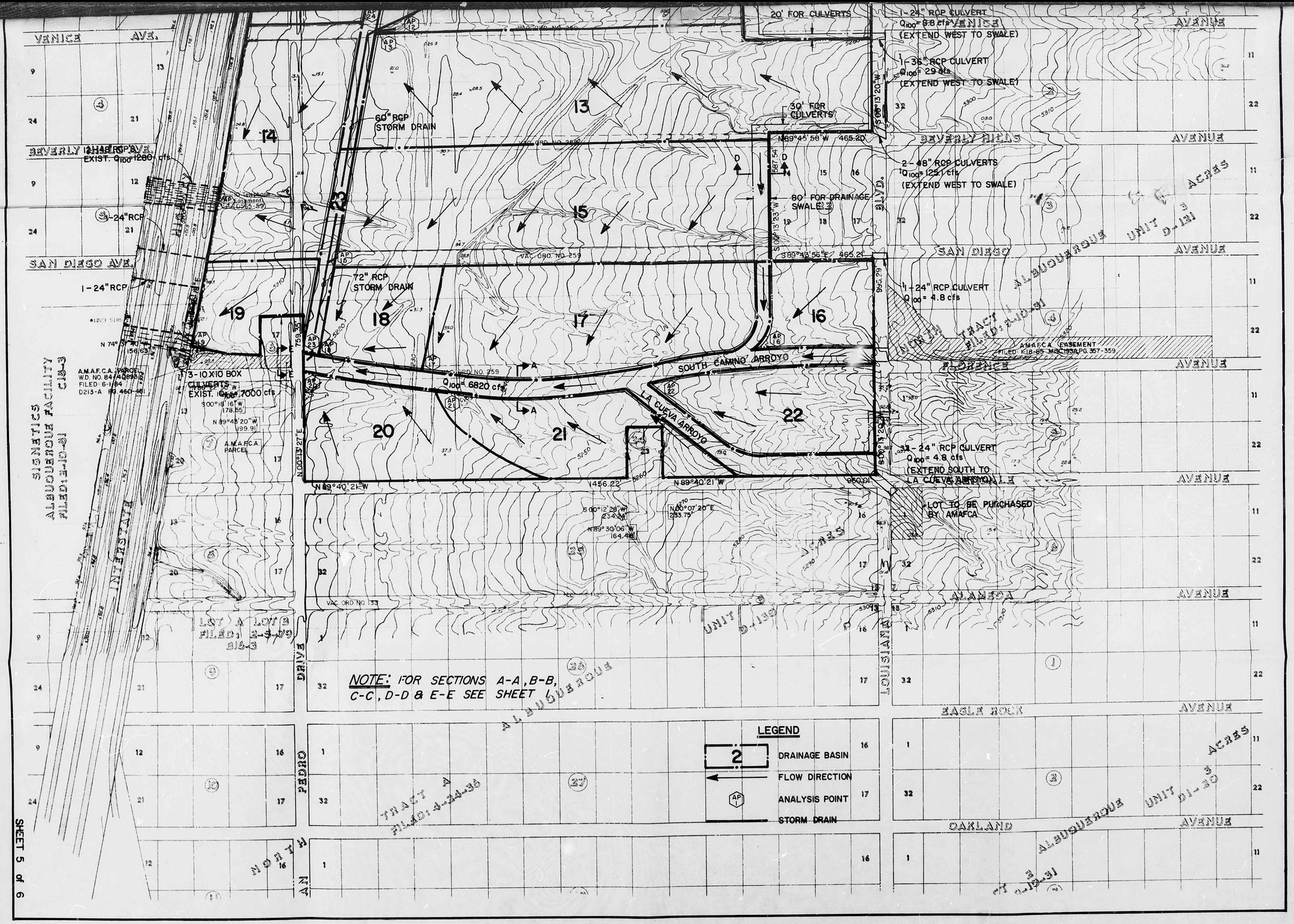

CONCEPTUAL DRAINAGE MANAGEMENT PLAN for CORONADO AIRPORT PROPERTY	
Project No.	PROPOSED DRAINAGE MANAGEMENT PLAN
Sheet	
Job No. 51190	Sheet 5 of 6
Drawn By: SVR	Date: 5-85
Checked By: DG	Scale: 1" = 200'

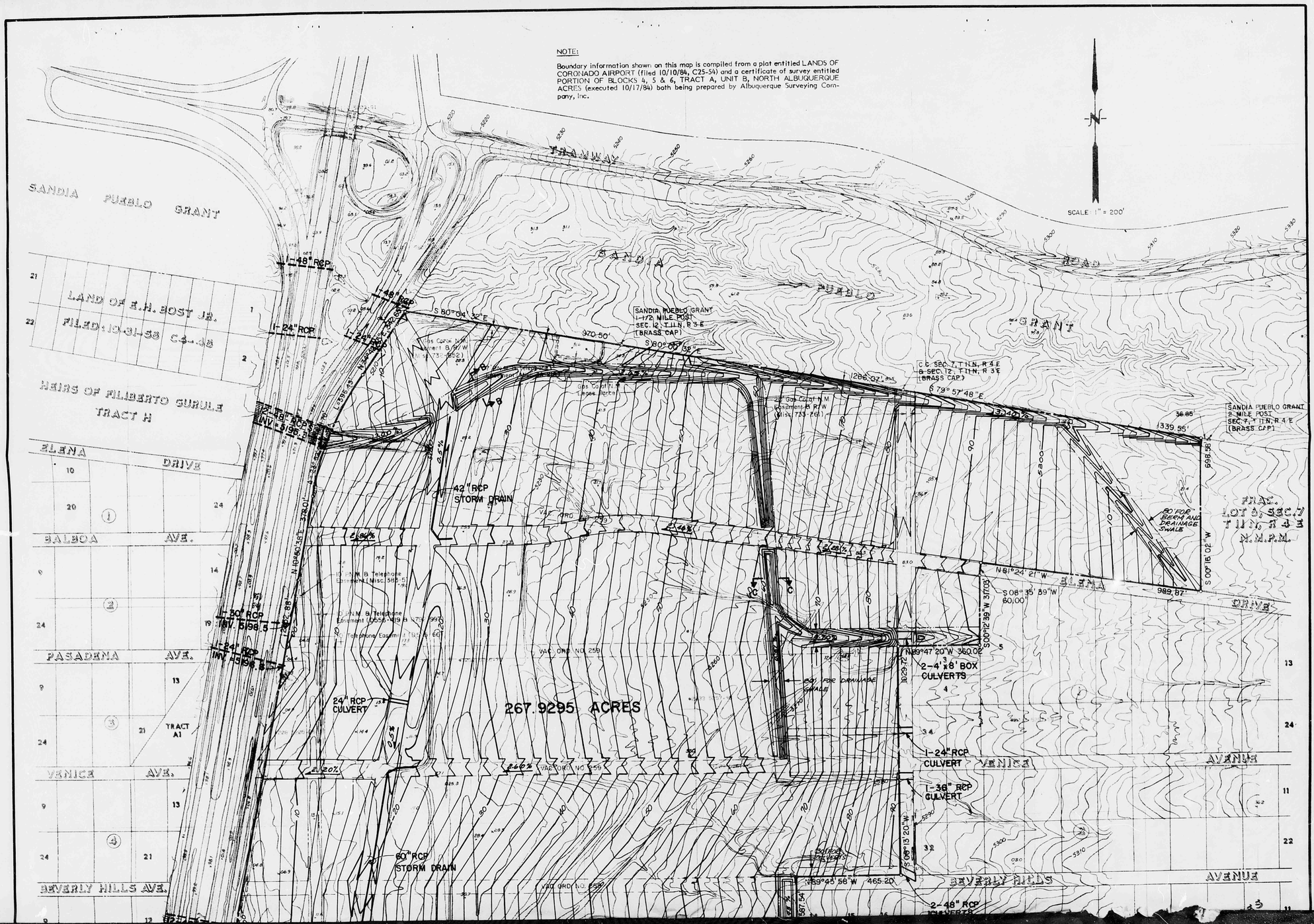

Plan shot in two sections.

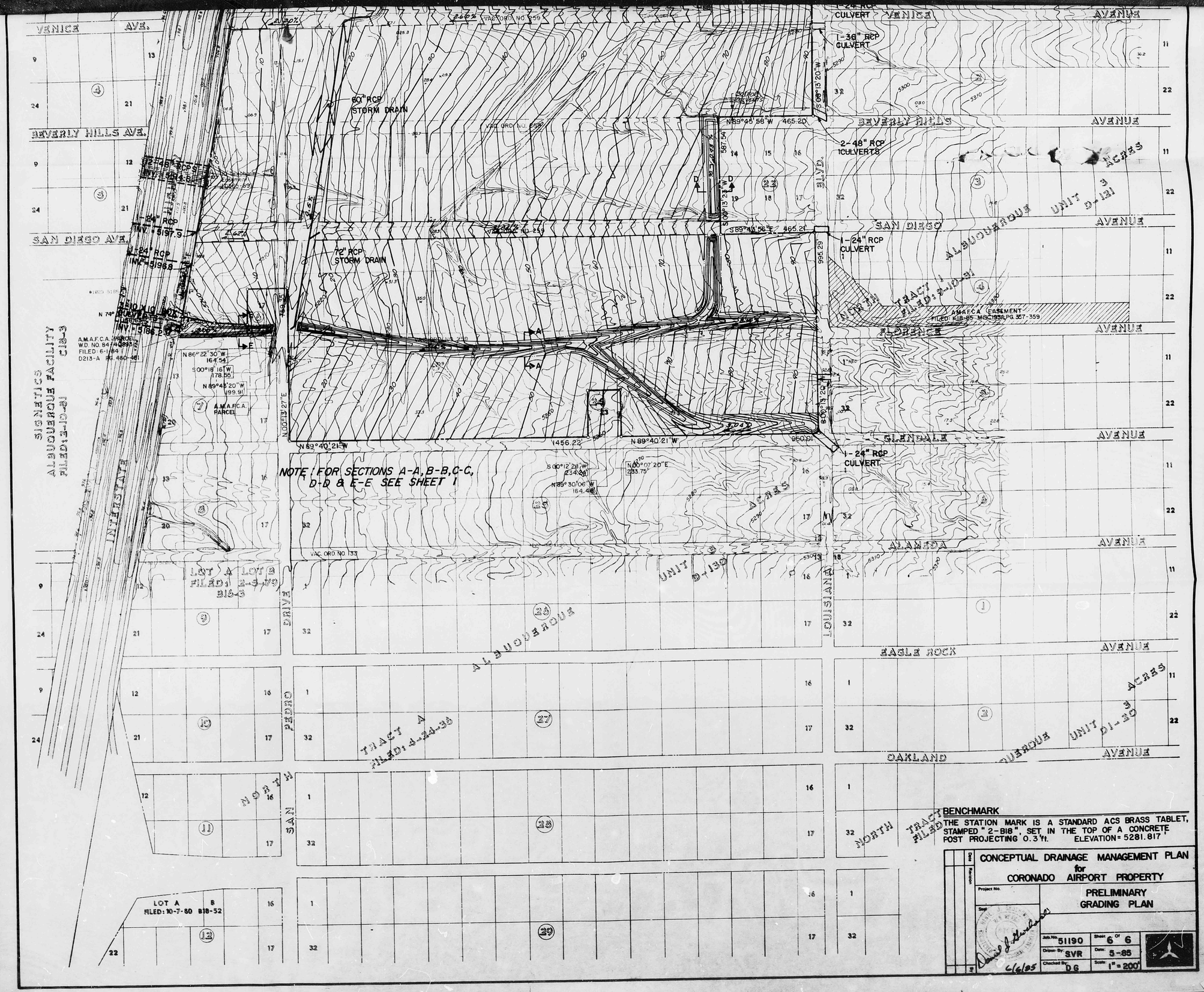

BENCHMARK

THE STATION MARK IS A STANDARD ACS BRASS TABLET, STAMPED "2-B18", SET IN THE TOP OF A CONCRETE POST PROJECTING 0.3'ft. ELEVATION = 5281.817'

Date	Revision	By

CONCEPTUAL DRAINAGE MANAGEMENT PLAN for CORONADO AIRPORT PROPERTY

Project No.

Seal: David J. Hurlbut 6/6/85

PRELIMINARY GRADING PLAN

Job No. 51190	Sheet 6 of 6		
Drawn By: SVR	Date: 5-85		
Checked By: DG	Scale: 1" = 200'		