HYDROLOGY

D18/D3

ONE PLAN

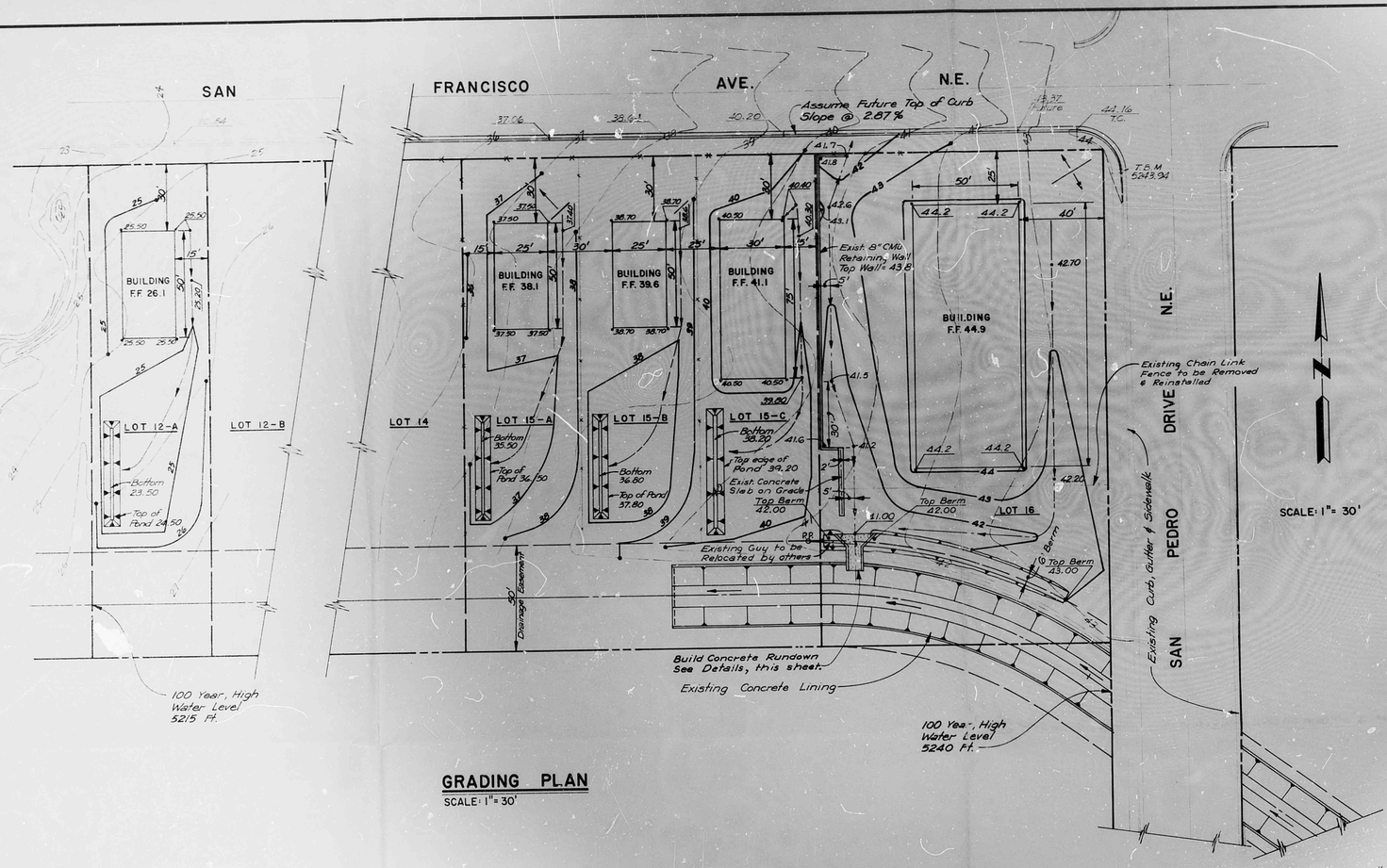

GRADING PLAN

SCALE: 1" = 30'

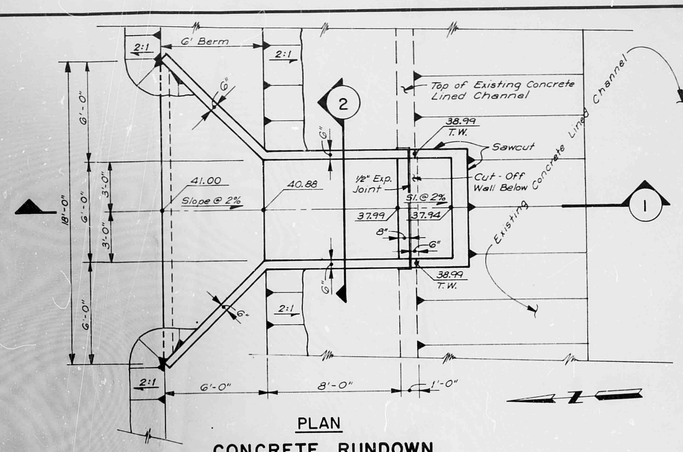

PLAN
CONCRETE RUNDOWN

SCALE: 1/4" = 1'-0"

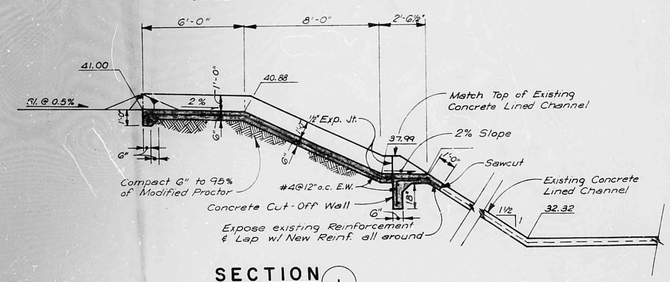

SECTION 1

SCALE: 1/4" = 1'-0"

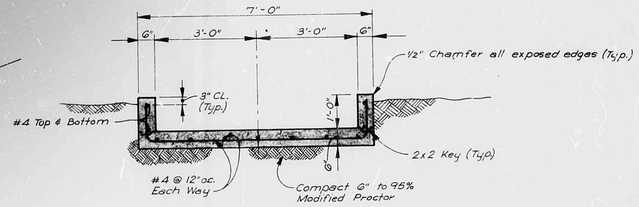

SECTION 2

SCALE: 1/2" = 1'-0"

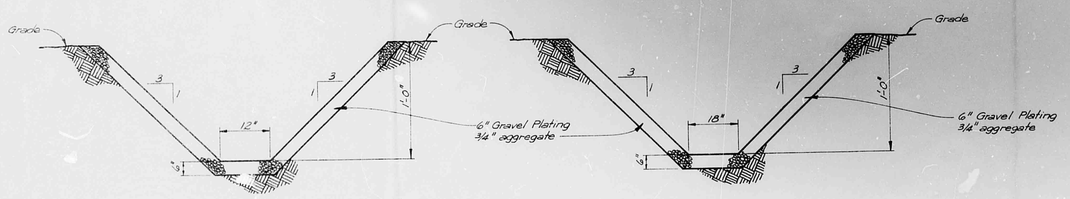

LOTS 12-A, 15-A, 15-B

LOT 15-C

TRENCH SECTIONS

NO SCALE

LEGEND

F.F. 26.1	Building Outline w/ Pad Elevation
	Lot Line
	Property Line
41	Existing Contour
40	Finished Contour
	Direction of Flow

REVISIONS

Comment	Date
Revised Finish Contours for Lot 16 & Added Concrete Rundown	6/7/82
Added Concrete Cut-Off Wall to Concrete Rundown	6/10/82

D18/D3 (1)

REGISTERED ENGINEER STATE OF NEW MEXICO No. 5291 CHARLES T. ASBURY

BENCH MARK
ACS 7-D18 an "x" on W.B. Bolt on fire hydrant, 0.2 mile South of Pino Ave. on Frontage Road. Elevation = 5190.96
Revised 7/12/79

DEMERS CONSTRUCTION CO.

LOTS 12-A, 15 & 16 IN BLOCK 6 OF TRACT A, UNIT A NORTH ALBUQUERQUE ACRES

GRADING PLAN

ANDREWS, ASBURY & ROBERT, INC.
CONSULTING ENGINEERS
ALBUQUERQUE NEW MEXICO

FILE No.	DRAWN	CHECKED	DATE	SHEET
79-161	R.D.	CTA	May 1979	1 OF 1