HYDROLOGY

D18/D5

ONE PLAN

Plan Shot
IN two
Sections

THIS MICROIMAGE IS THE BEST POSSIBLE REPRODUCTION DUE TO THE POOR QUALITY OF THE ORIGINAL DOCUMENT

THIS MICROIMAGE IS THE BEST POSSIBLE REPRODUCTION DUE TO THE POOR QUALITY OF THE ORIGINAL DOCUMENT

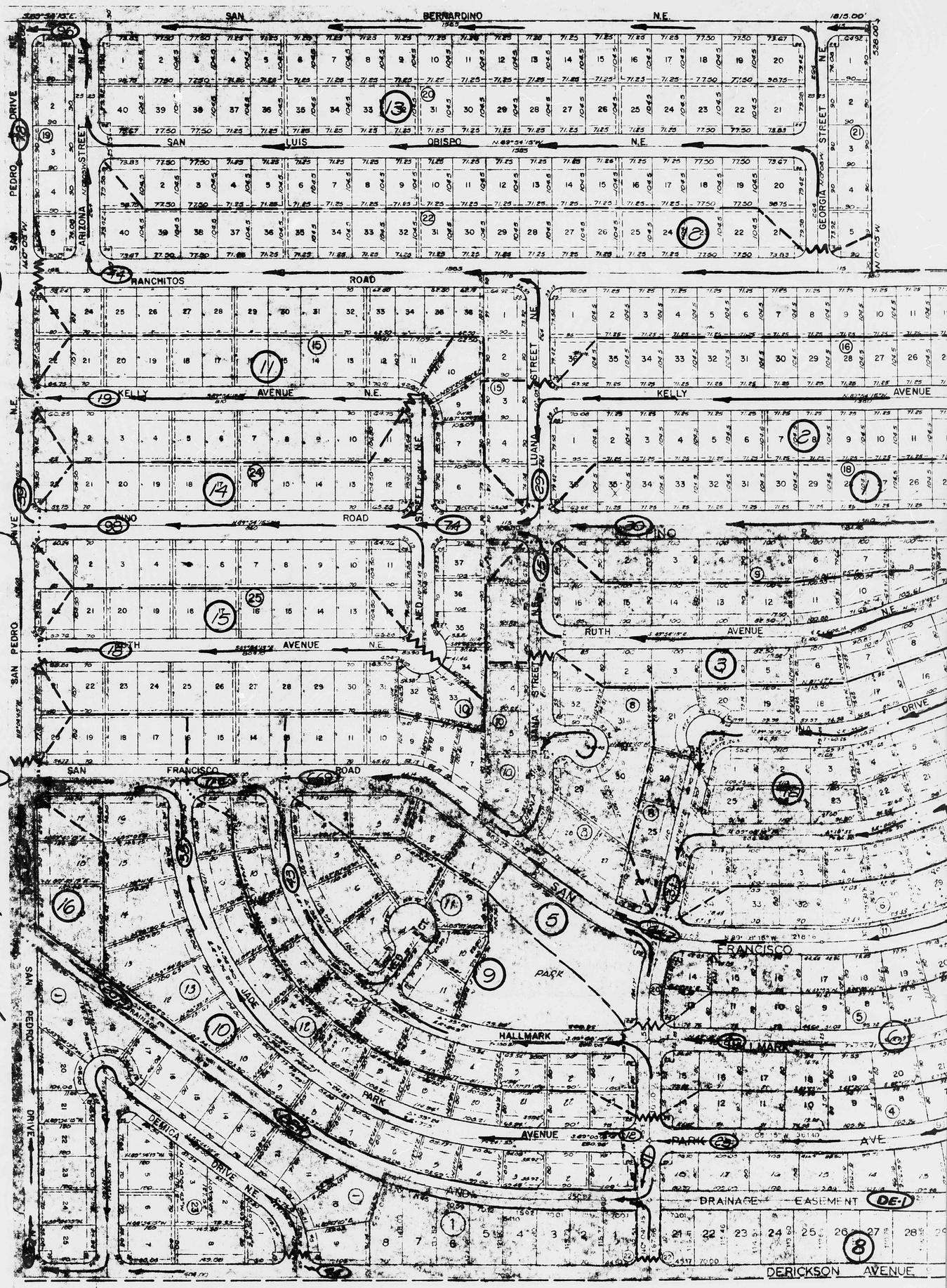

Legend

- water block
- Drainage Divisions
- end of area
- flow after development
- area number

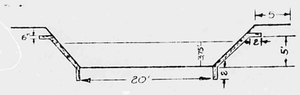

Section A-A

N. Arroyo Del Pino

Scale 1"=10'

THIS MICROIMAGE IS THE BEST POSSIBLE REPRODUCTION DUE TO THE POOR QUALITY OF THE ORIGINAL DOCUMENT

THIS MICROIMAGE IS THE BEST POSSIBLE REPRODUCTION DUE TO THE POOR QUALITY OF THE ORIGINAL DOCUMENT

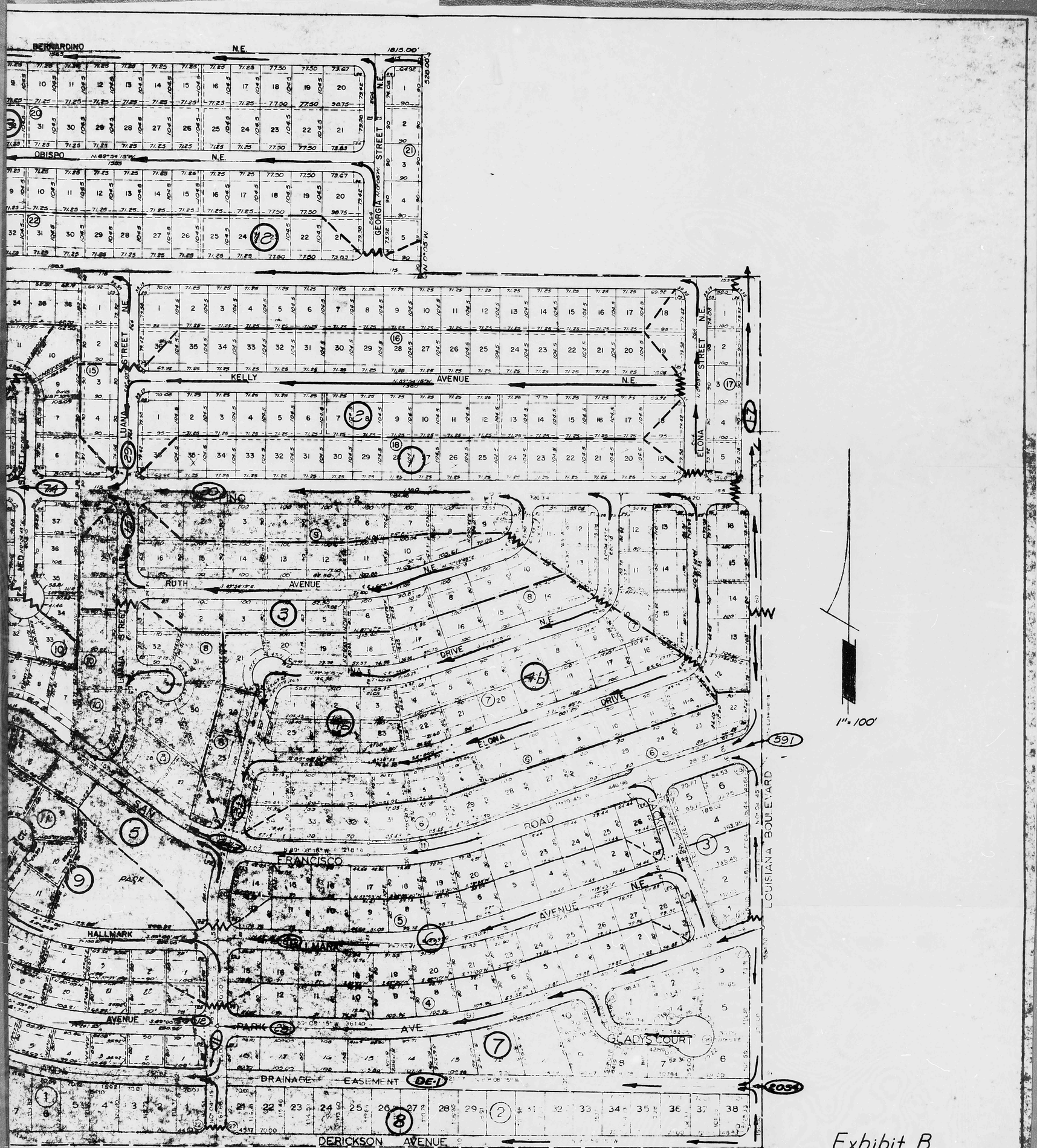

Exhibit B

block
ge Divisions
area
fter development
umber

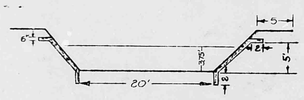

Section A-A
N. Arroyo Del Pino
Scale 1"=10'

JADE PARK
MOBILE HOME SUBDIVISION
A Replat of Blocks 16 & 17
and of a portion of Block 15
Tract A, Unit A, North Albuquerque Acres

Revised February 12, 1969
SCARLON-DERICKSON, INC.
1400 Carlisle N.E. Albuquerque, N.Mex.

D18/D5 (1) NO. 7 SHEET NO.