HYDROLOGY

D19/D5

TWO PLANS

Plan Shot In two Sections

PLAN SHOT IN TWO SECTIONS

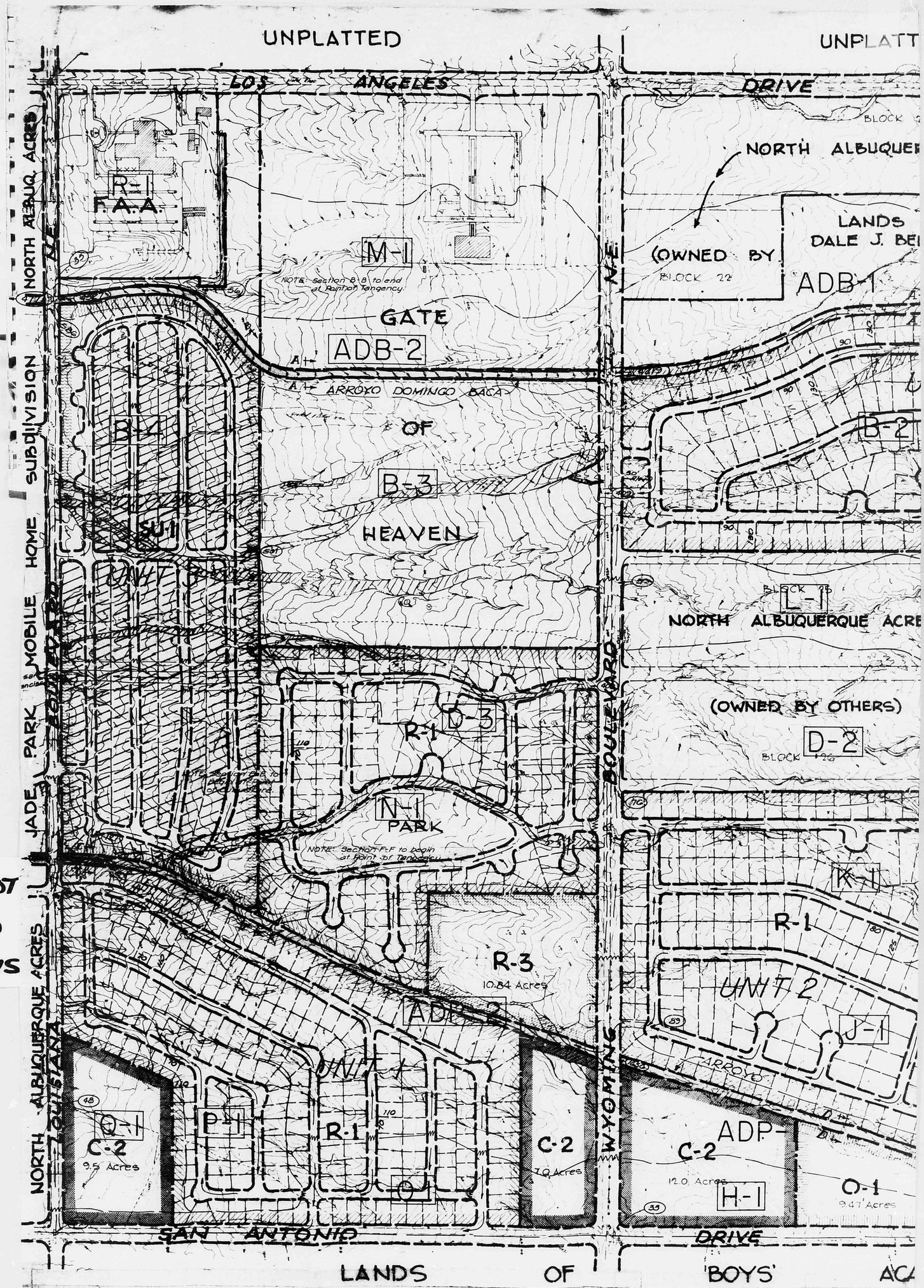

THIS MICROIMAGE IS THE BEST POSSIBLE REPRODUCTION DUE TO THE POOR QUALITY OF THE ORIGINAL DOCUMENT

THIS MICROIMAGE IS THE BEST POSSIBLE REPRODUCTION DUE TO THE POOR QUALITY OF THE ORIGINAL DOCUMENT

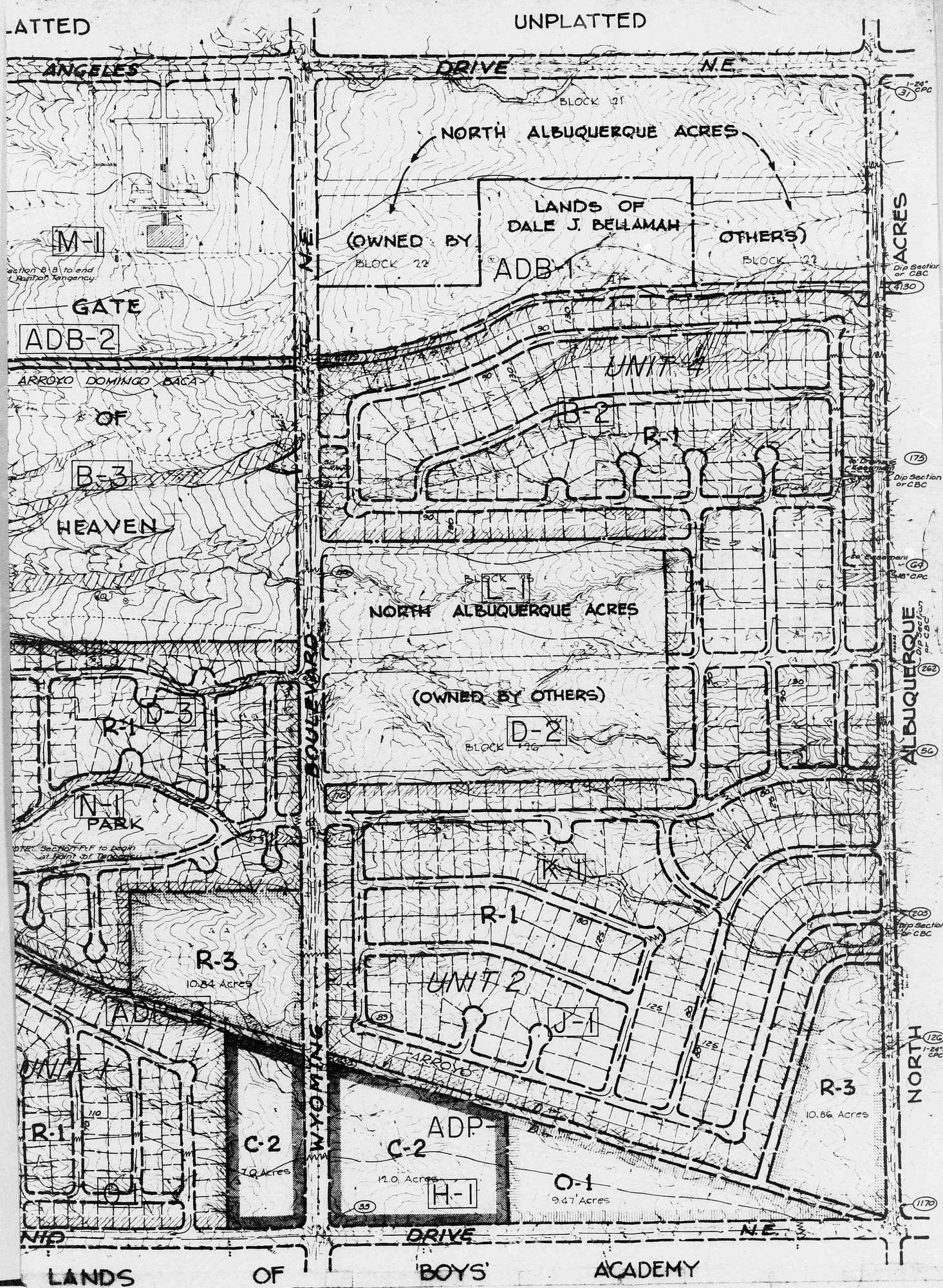

THIS MICROIMAGE IS THE BEST POSSIBLE REPRODUCTION DUE TO THE POOR QUALITY OF THE ORIGINAL DOCUMENT

THIS MICROIMAGE IS THE BEST POSSIBLE REPRODUCTION DUE TO THE POOR QUALITY OF THE ORIGINAL DOCUMENT

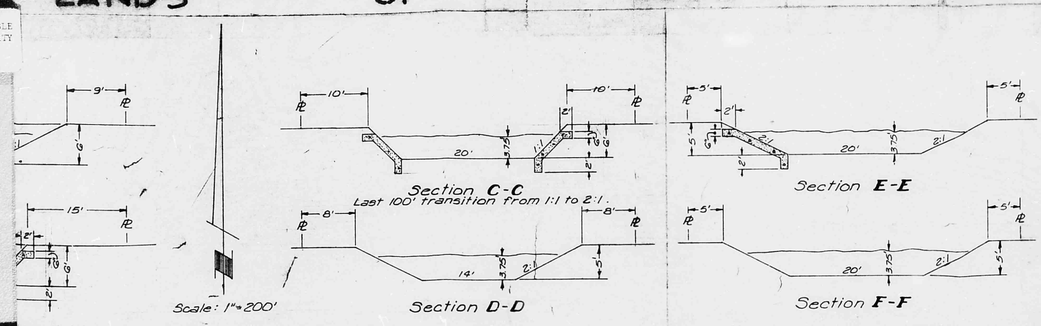

LEGEND

- Water Blocks
- Drainage Divisions
- End of Area
- (2017) Flows after Development

EXHIBIT "C"

Master Plan of Drainage
LOMA DEL NORTE

CAMPBELL-HICKS & ASSOCIATES, INC.
Albuquerque, New Mexico

Bellamah Land Co., Inc. is only responsible for lining channel adjoining their land.

(2) D19/D5

PLAN SHOT IN TWO SECTIONS

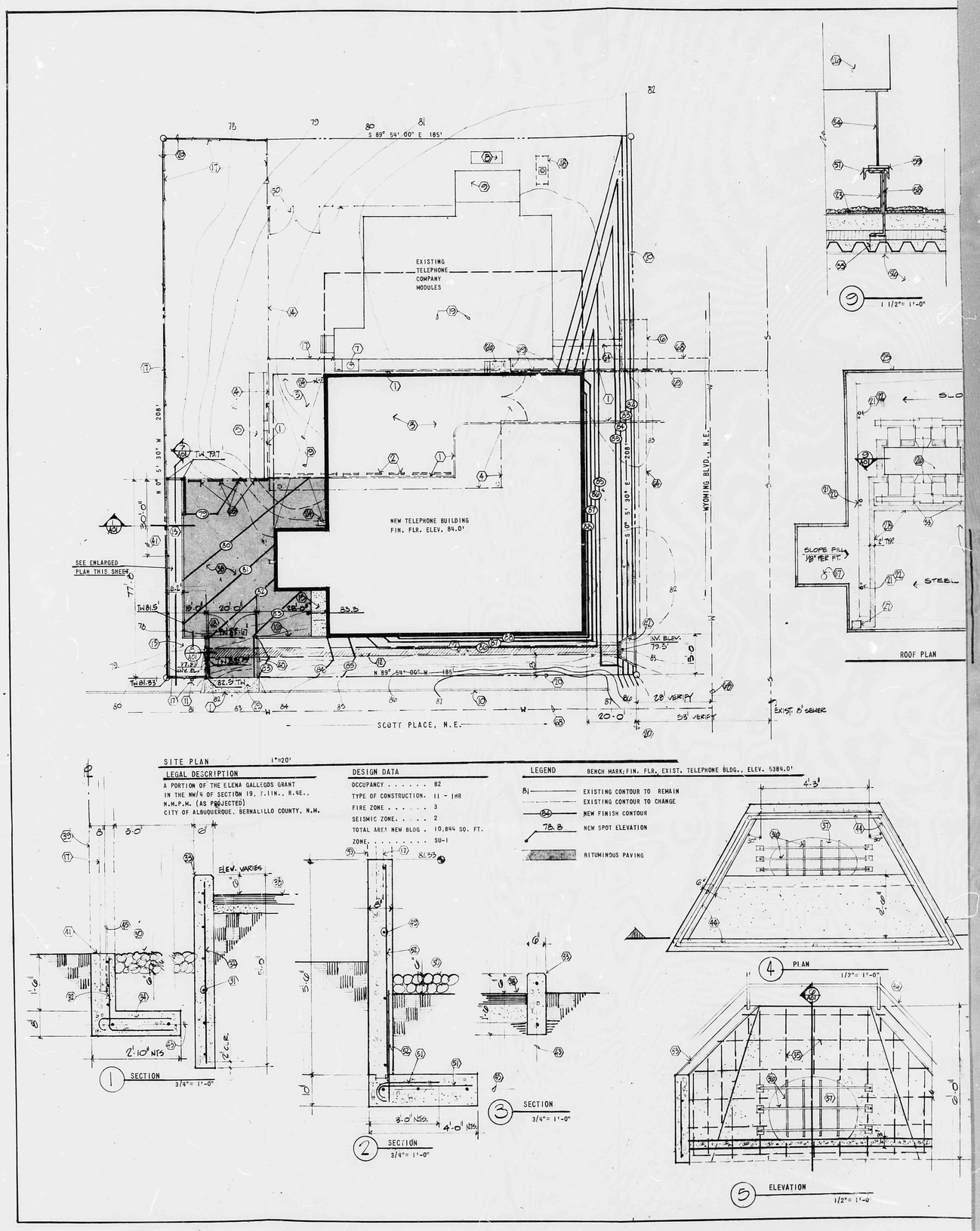

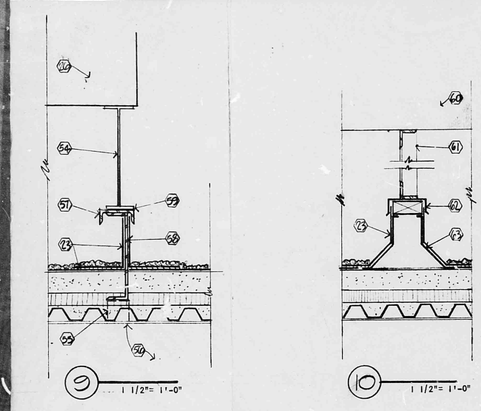

1 1/2"= 1'-0"

1 1/2"= 1'-0"

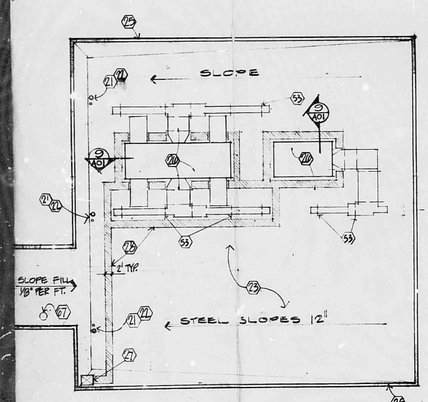

ROOF PLAN 1"=20'

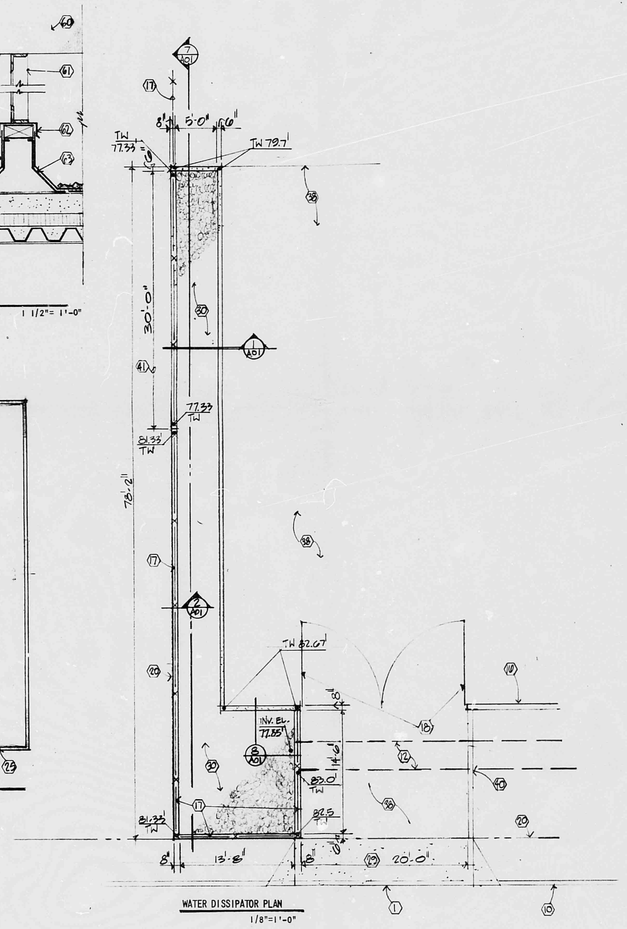

WATER DISSIPATOR PLAN
1/8"=1'-0"

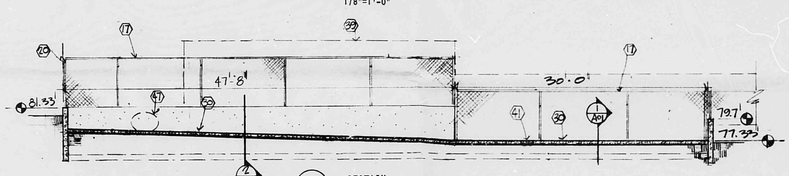

7 SECTION
1/8"= 1'-0"

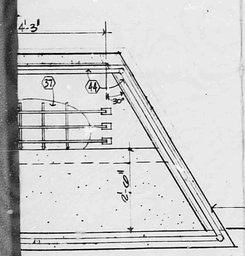

1/2"= 1'-0"

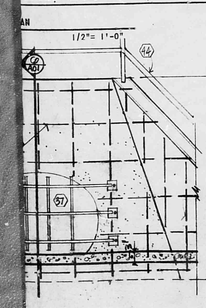

1/2"= 1'-0"

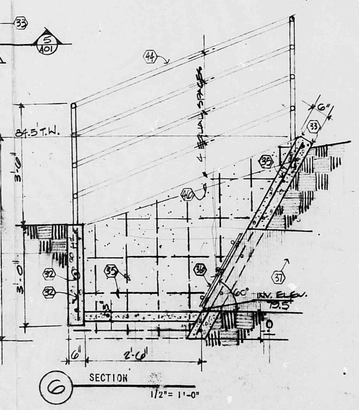

6 SECTION
1/2"= 1'-0"

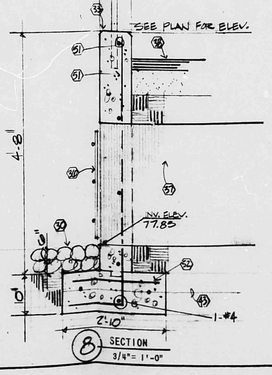

8 SECTION
3/4"= 1'-0"

KEYED NOTES

1. REMOVE EXISTING CURB
2. REMOVE EXISTING CONC. PARKING BUMPERS, SAVE & RELOCATE 4
3. REMOVE EXISTING ASPHALT PAVING OR GRAVEL
4. REMOVE EXISTING CHAIN LINK FENCE AND GATE AND REUSE
5. EXISTING DRYWELL TO REMAIN
6. EXISTING UNDERGROUND CABLE VAULT
7. EXISTING CABLE VAULT MANHOLE
8. EXISTING TRANSFORMER & PAD
9. EXISTING POWER MODULE
10. EXISTING CONC. CURB & GUTTER
11. EXISTING FIRE HYDRANT
12. TEMPOPARY DRAINAGE CULVERT. SEE 4/A01 AND SOUTH ELEV. SHT. A04
13. TEMPORARY WATER DISSIPATOR - SEE ENLARGED PLAN THIS SHEET
14. EXISTING CHAIN LINK FENCE TO REMAIN
15. CONCRETE STOOP WITH PIPE DOOR STOP - SEE..... 4/A01
16. CONCRETE WALL 10/S01
17. RELOCATED OR NEW CHAIN LINK FENCE 6'-0" HIGH
18. NEW GATE, CHAIN LINK FENCE
19. FUTURE BUILDING EXPANSION
20. PROPERTY LINE
21. ROOF DRAIN
22. OVERFLOW DRAIN - 2" ABOVE FINISH ROOF
23. MEMBRANE ROOFING
24. SPLASH BLOCK - SEE M01
25. METAL COPING
26. MECHANICAL EQUIPMENT
27. ROOF HATCH - SEE 2/A01
28. PAVER BLOCKS
29. CONCRETE DRIVE PAD
30. 3" MINIMUM DIA. ROCK RIP RAP
31. #4 AT 10" O.C. HORIZ
32. #4 AT 12" O.C.
33. CHAMFER EDGES 3/4"
34. #4 AT 16" O.C.
35. #4 AT 13.2" O.C. EACH WAY
36. #6 BARS. WELD TO 3" X 3" X 1/2" STEEL PLATE AND ANCHOR WITH 5/8" ANCHOR BOLTS
37. 29" X 42" PIPE ARCH
38. ASPHALT PAVING
39. FUTURE BLOCK WALL
40. NEW CONCRETE CURB - SEE 3/A01
41. THIS PORTION OF CURB TO BE AT NATURAL GRADE AT ADJACENT PROPERTY
42. SEE INLET DETAIL 1/A01
43. 2- #4 CONT
44. 1 1/2" ϕ PIPE GUARDRAIL ALL AROUND INLET
45. 3- #4 CONT
46. FINISH GRADE BEYOND
47. CULVERT OUTLET OPPOSITE WALL - SEE 3/A01
48. EXISTING UNDERGROUND FUEL OIL STORAGE TANK
49. #4 AT 24" O.C.
50. RELOCATED GATE
51. #4 AT 18" O.C.
52. #5 AT 18" O.C.
53. PREFAB EQUIPMENT SUPPORT WITH ANGLE FRAMING - SEE 10/A01 & M01
54. MANUFACTURER'S FRAMING SUPPORT FOR MECHANICAL UNIT
55. SHIM AS NECESSARY. WELD TO PURLIN FLANGE TOP
56. PURLIN
57. C4 X 5.4, WELD TO CHANNEL FLANGE TOP
58. C 10 X 15.3
59. CAULK
60. DUCT ON ROOF - SEE MECHANICAL
61. ANGLE 2 X 2 X 1/4" FRAME SUPPORT. SECURE TO 2 X 4 WOOD NAILER OF EQUIPMENT SUPPORT
62. METAL COUNTER FLASHING
63. PREFAB EQUIPMENT SUPPORT
64. EXISTING UNDERGROUND CABLES, APPROXIMATE LOCATION
65. RELOCATED CONCRETE PARKING BUMPERS
66. CONCRETE STOOP AND STEPS, SEE 2/A01
67. ROOF EXHAUSTER WITH PREFABRICATED METAL CURB - SEE SPECS
68. EXISTING WATER LINE
69. EXISTING SEWER LINE, VERIFY LOCATION AND SUPPORT IF NECESSARY.

BID ISSUE NO. 1 4-14-80

BN4226			SMP&C

1"=20' 0 10' 20' 40' 60'
1/8"=1'-0" 0 5' 10' 15' 20'
1/4"=1'-0" 0 5'
1/2"=1'-0" 0 2' 4' 6' 8'
3/4"=1'-0" 2' 0' 2' 4' 6'

NORTH

DRAWN BY DN
CHECKED BY
DATE

STEVENS, MALLORY, PEARL & CAMPBELL
Architects
Albuquerque New Mexico

Job No 7961
Architectural
No of Sheets 5

Albuquerque, New Mexico
Academy
No.1 ESS Office Addition

Site Plan

STATE OF NEW MEXICO
STEVENS, MALLORY, PEARL & CAMPBELL
Nos 92 151
147 328
REGISTERED ARCHITECTS

L.R. Shanklin
Staff Manager — Real Estate and Buildings
Mountain Bell
New Mexico Facilities Department
Albuquerque, New Mexico

5A202-AC-SKA001

D19/D5