HYDROLOGY

D19/D8

THREE PLANS

UNIT NO. 10
LOMA DEL NORTE
OFF-SITE HYDROLOGY MAP

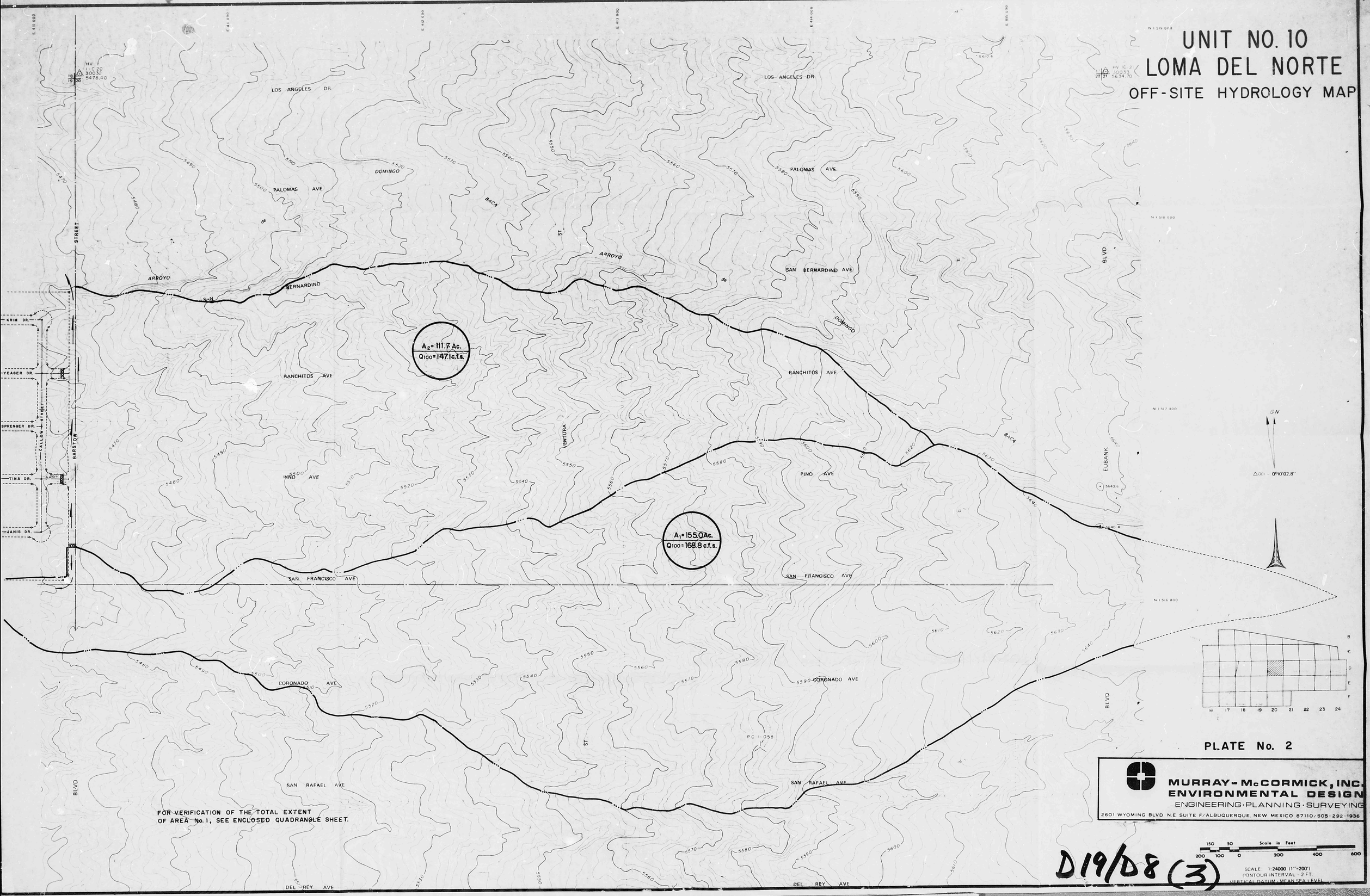

FOR VERIFICATION OF THE TOTAL EXTENT OF AREA No. 1, SEE ENCLOSED QUADRANGLE SHEET.

PLATE No. 2

MURRAY-McCORMICK, INC.
ENVIRONMENTAL DESIGN
ENGINEERING·PLANNING·SURVEYING
2601 WYOMING BLVD N.E. SUITE F/ALBUQUERQUE, NEW MEXICO 87110/505-292-1936

Scale in Feet
150 50 200 100 0 200 400 600

SCALE 1:24000 (1"=200')
CONTOUR INTERVAL = 2 FT.
VERTICAL DATUM: MEAN SEA LEVEL

D19/D8 (3)

THIS MICROIMAGE IS THE BEST POSSIBLE REPRODUCTION DUE TO THE POOR QUALITY OF THE ORIGINAL DOCUMENT

THIS MICROIMAGE IS THE BEST POSSIBLE REPRODUCTION DUE TO THE POOR QUALITY OF THE ORIGINAL DOCUMENT

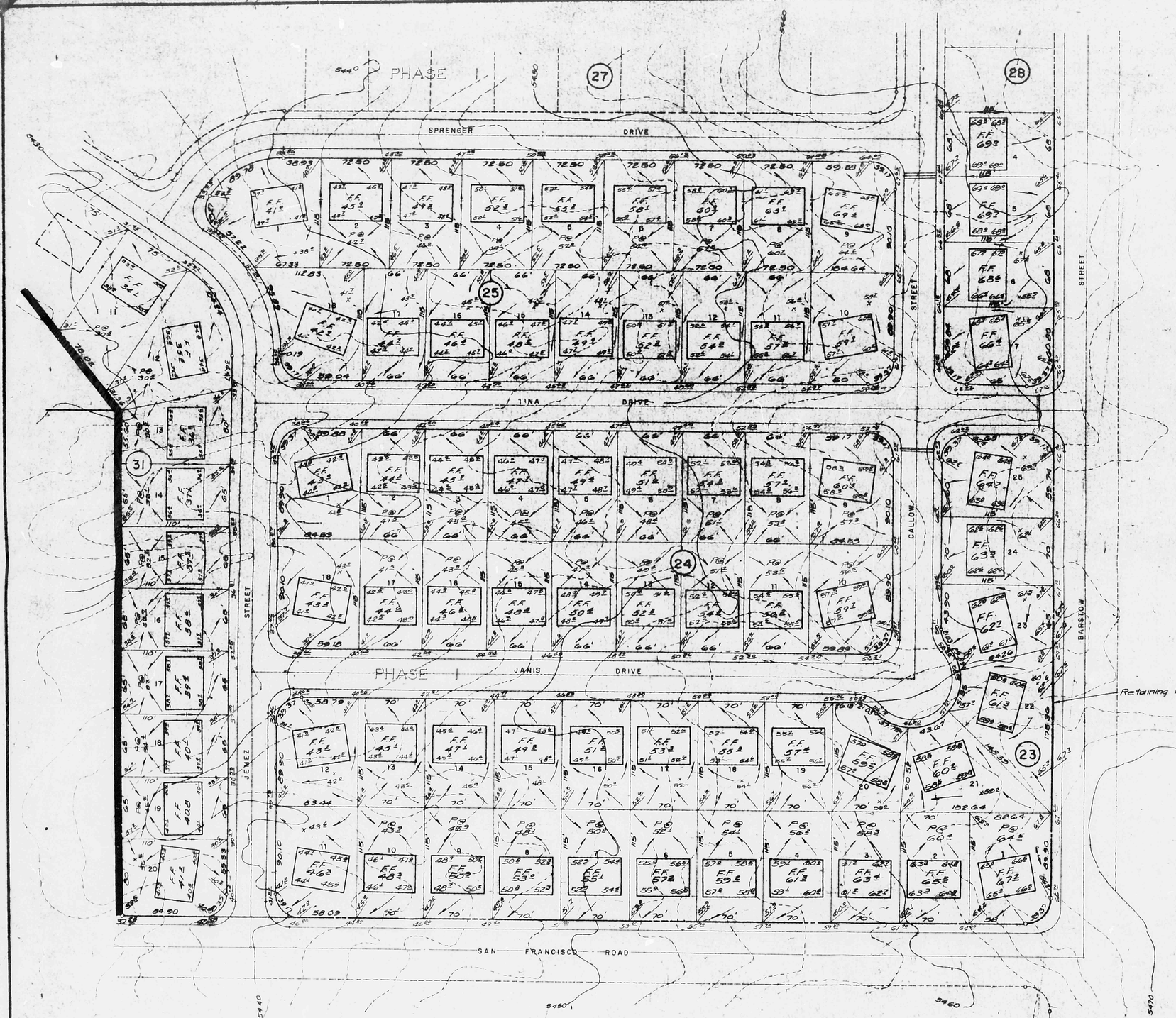

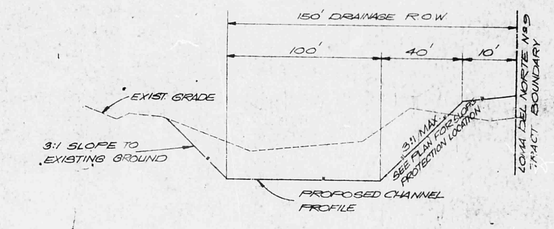

CHANNEL SECTION
NO SCALE

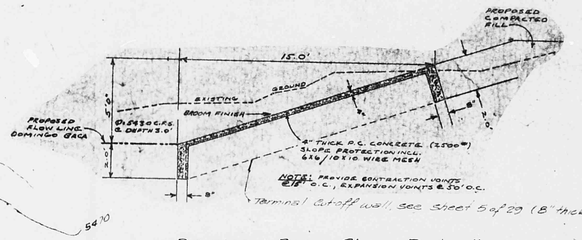

Domingo Baca Slope Protection
NO SCALE

SAS-30-76
W-41-76
P-35-76

APPROVED FOR CONSTRUCTION	
CITY ENGINEER	DATE

CITY OF ALBUQUERQUE	
APPROVAL	
ASS'T CITY ENGINEER	CITY ENGINEER
DATE 21 Sep 76	DATE 10-4-76
TRAFFIC ENGINEER	HYDROLOGY ENGINEER
DATE	DATE 21 Sep 76

NO	DATE	BY	REVISIONS

Designed By	Drawn By	Checked By	Approved By
T.B.	R.H.	F.E.-R.H.	B.J.

MURRAY-McCORMICK, INC.
ENVIRONMENTAL DESIGN
ENGINEERING · PLANNING · SURVEYING
2801 WYOMING BLVD. N.E. SUITE F · ALBUQUERQUE, NEW MEXICO 87110 · 505 298-1896

MICOBELL
ALBUQUERQUE, NEW MEXICO

LOMA DEL NORTE
UNIT 9, PHASE 1

GRADING PLAN

DATE	SCALE	SHEET
6/75	1"=50'	4 OF 29

D19/D8 C-17-76

THIS MICROIMAGE IS THE BEST POSSIBLE REPRODUCTION DUE TO THE POOR QUALITY OF THE ORIGINAL DOCUMENT

THIS MICROIMAGE IS THE BEST POSSIBLE REPRODUCTION DUE TO THE POOR QUALITY OF THE ORIGINAL DOCUMENT

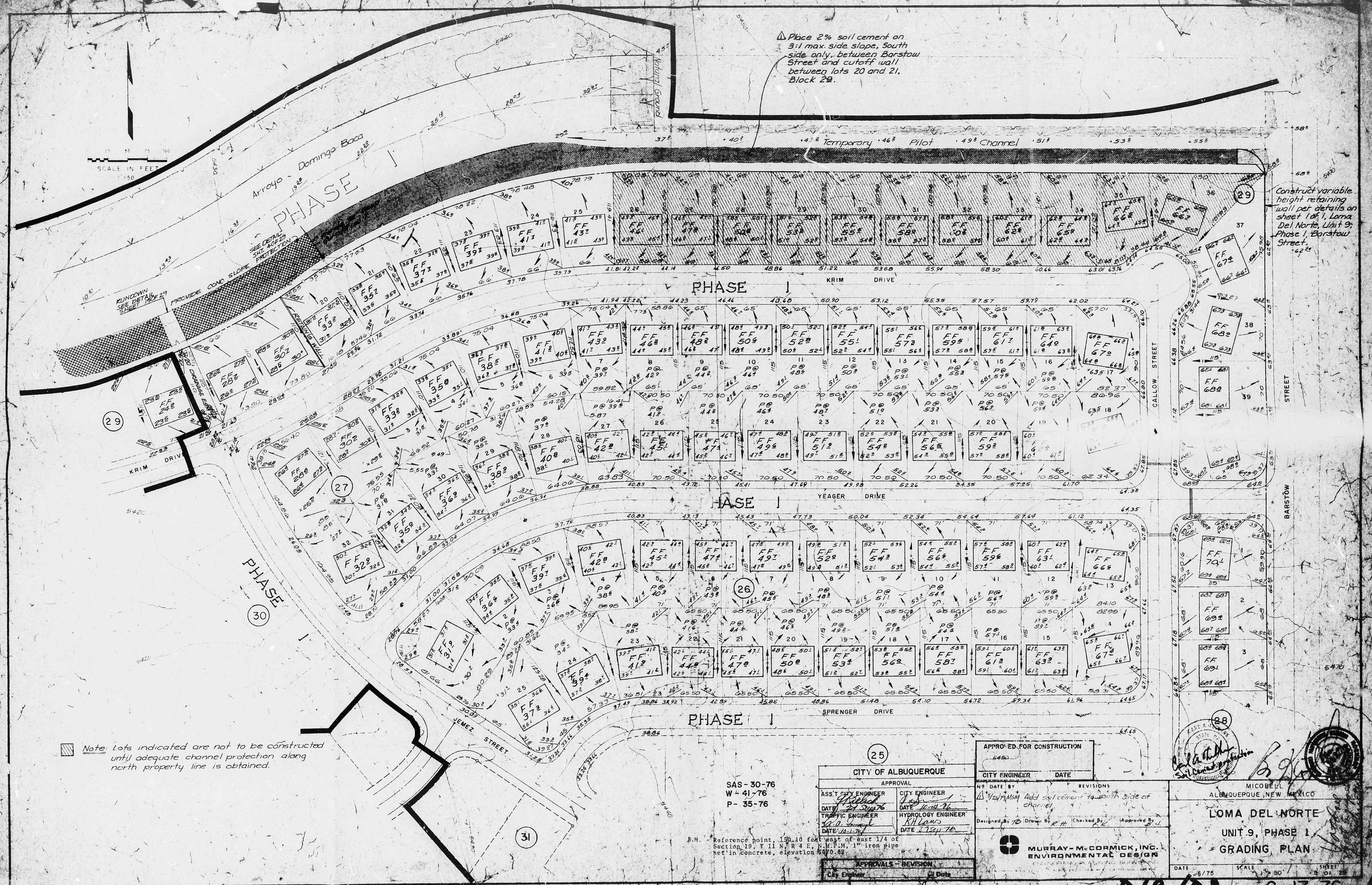

THIS MICROIMAGE IS THE BEST POSSIBLE REPRODUCTION DUE TO THE POOR QUALITY OF THE ORIGINAL DOCUMENT

THIS MICROIMAGE IS THE BEST POSSIBLE REPRODUCTION DUE TO THE POOR QUALITY OF THE ORIGINAL DOCUMENT