HERITAGE HILLS
UNIT 2

DEVELOPED SITE FLOW CHARACTERISTICS

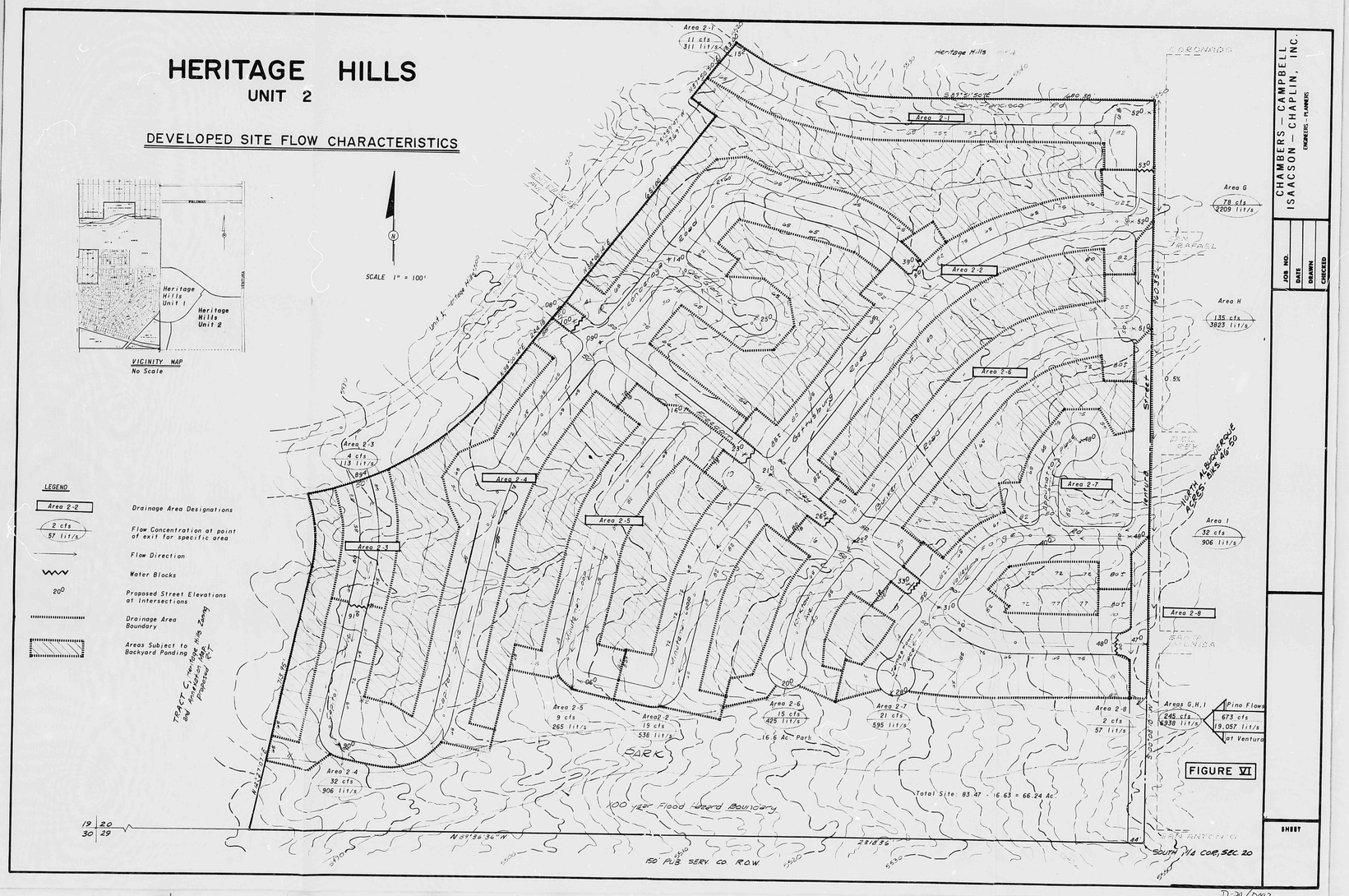

D-20/D002

R# 21 DATE 1/24/83 BY LSP

CITY OF ALBUQUERQUE

This microimage is certified to be a complete and accurate copy of the original as it appears in the files of the PUBLIC WORKS DEPARTMENT - HYDROLOGY DIVISION and was filmed in the normal course of business. The photographic processes used meet the Basic Microfilm Standards of the National Micrographics Association (NS115-1977).

CITY CLERK RECORDER

OFFICIAL SEAL
NORBERTA SANCHEZ
NOTARY PUBLIC
STATE OF NEW MEXICO
My Commission Expires May 5, 1986

CITY OF ALBUQUERQUE
THIS MICROIMAGE IS THE BEST POSSIBLE REPRODUCTION DUE TO THE POOR QUALITY OF THE ORIGINAL DOCUMENT.

PLANS/PLATS ON FILE

FILE DESC: D-20 /D002

PLANS/PLATS 2

F 30 | D 24 | C 20 | B 16 | A 12 | CITY OF ALBUQUERQUE | C | D | F

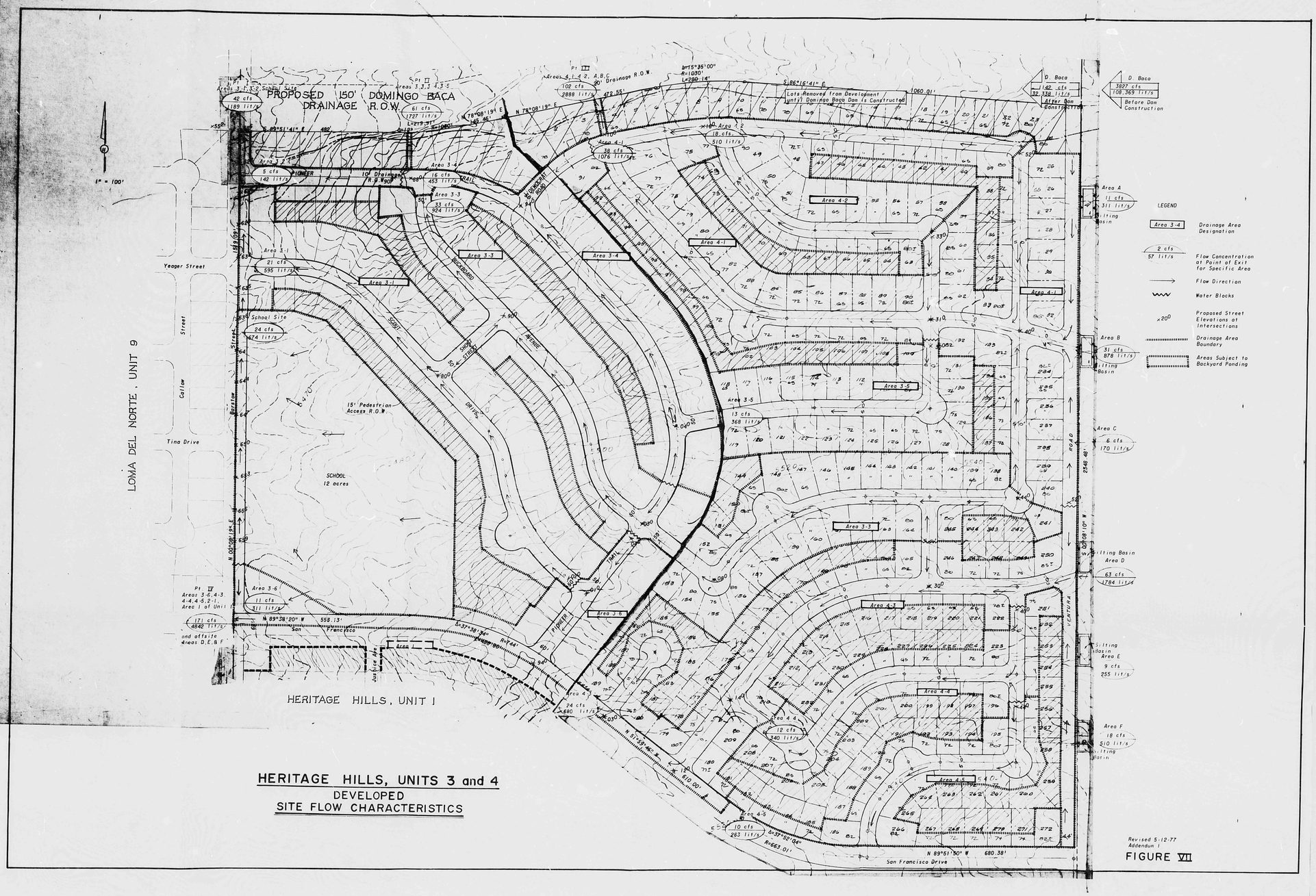

HERITAGE HILLS, UNITS 3 and 4
DEVELOPED
SITE FLOW CHARACTERISTICS

THIS PLAN SHOT TWICE
ONCE ON LIGHT AND
ONCE ON DARK.

CITY OF ALBUQUERQUE
THIS MICROIMAGE IS THE BEST
POSSIBLE REPRODUCTION DUE
TO THE POOR QUALITY OF THE
ORIGINAL DOCUMENT.

REF 21 DATE 2-24-82 OR 1-8-82
CITY OF ALBUQUERQUE
This microimage is certified to be a complete and accurate copy of the original as it appears in the files of the PUBLIC WORKS DEPARTMENT - HYDROLOGY DIVISION and was filmed in the normal course of business.
The photographic processes used meet the Basic Microfilm Standards of the National Micrographics Association (MS115-1977).
CITY CLERK RECORDER
OFFICIAL SEAL
NORMITA SANCHEZ
NOTARY PUBLIC
STATE OF NEW MEXICO
My Commission Expires MAY 8 1982

D-20/002

F 30 D 24 C 20 B 16 A 12

CITY OF ALBUQUERQUE

C D F

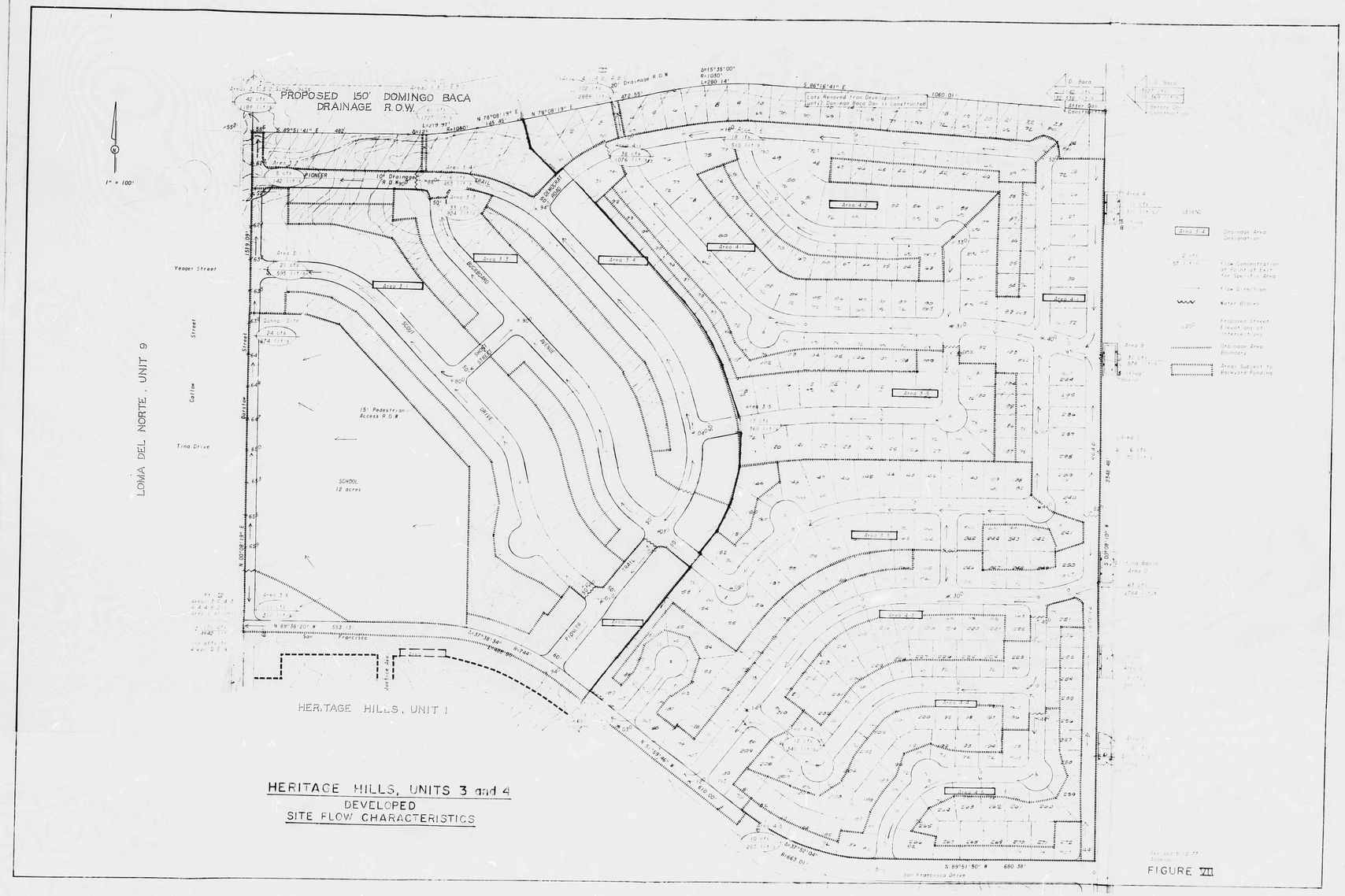
PROPOSED 150' DOMINGO BACA DRAINAGE R.O.W.
1" = 100'
LOMA DEL NORTE, UNIT 9
HERITAGE HILLS, UNIT 1
SCHOOL 12 acres
15' Pedestrian Access R.O.W.
Yeager Street
Tina Drive
Galle Street
San Francisco
San Francisco Drive
PIONEER
BOULEVARD
Area 3-1
Area 3-2
Area 3-3
Area 3-4
Area 3-5
Area 3-6
Area 4-1
Area 4-2
Area 4-3
Area 4-4
Area 4-5
Area 4-6
Area 4-7
Area 4-8
Area 4-9
Area 4-10
Area 4-11
Area 4-12
Area 5-1
Area 5-2
Area 5-3
Area 5-4
Area 5-5
Area 5-6
Area 5-7
Area 5-8
Area 5-9
Area 5-10
Area 5-11
Area 5-12
Area 5-13
Area 5-14
Area 5-15
Area 5-16
Area 5-17
Area 5-18
Area 5-19
Area 5-20
Area