B-21/D001

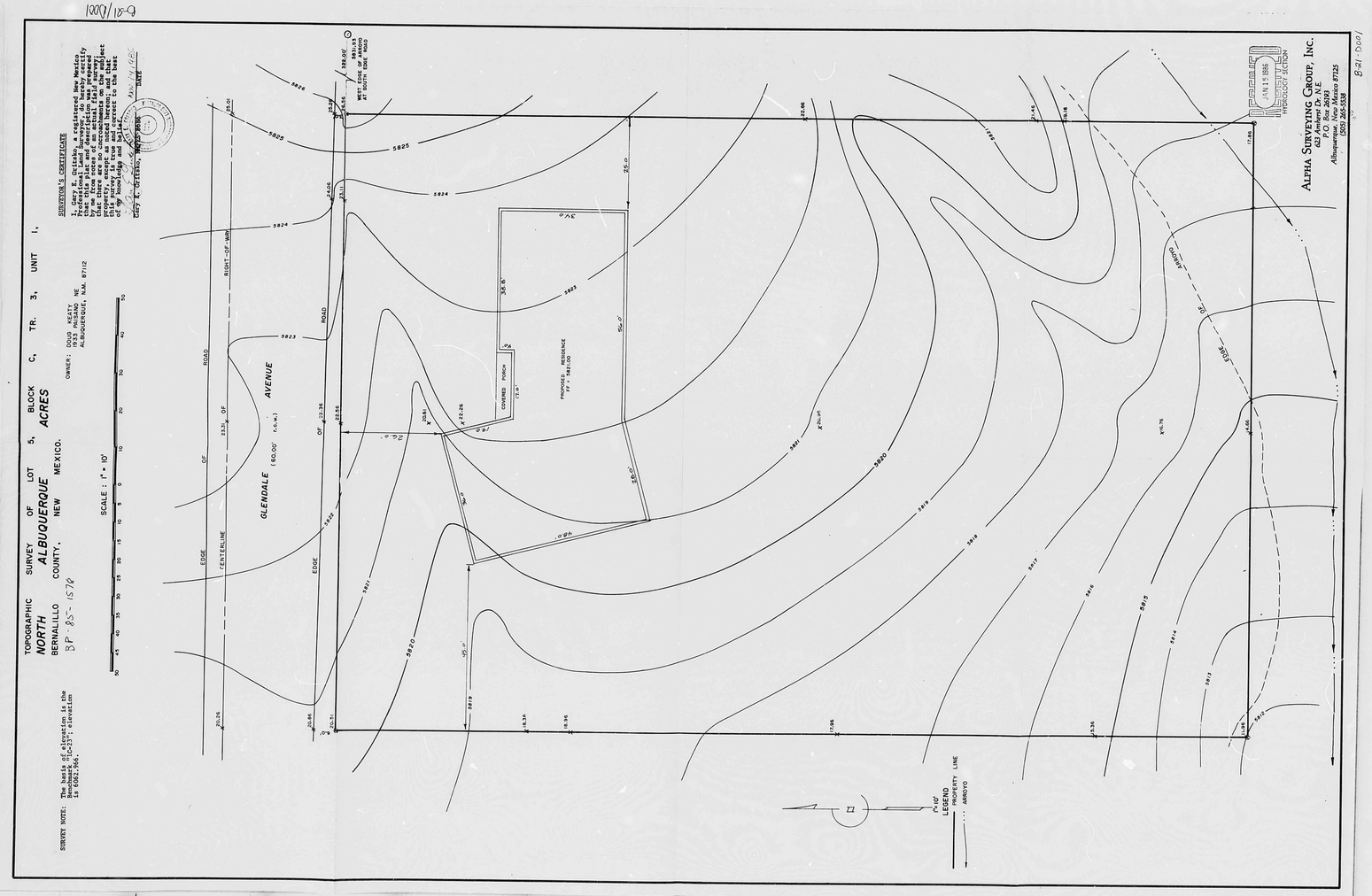

B-21/D001

REF. 21 DATE 2-23-93 OR ETP

CITY OF ALBUQUERQUE

This microimage is certified to be a complete and accurate copy of the original as it appears in the files of the PUBLIC WORKS DEPARTMENT - HYDROLOGY DIVISION and was filmed in the normal course of business. The photographic processes used meet the Basic Microfilm Standards of the National Micrographics Association (MS112-1977).

CITY CLERK RECORDER

OFFICIAL SEAL
NORMITA SANCHEZ
NOTARY PUBLIC
STATE OF NEW MEXICO
My Commission Expires May 8, 1996

PLANS/PLATS ON FILE

FILE DESC: B-21/D001

PLANS/PLATS 1

F 30 D 24 C 20 B 16 A 12

CITY OF ALBUQUERQUE

C D F

C

B

A

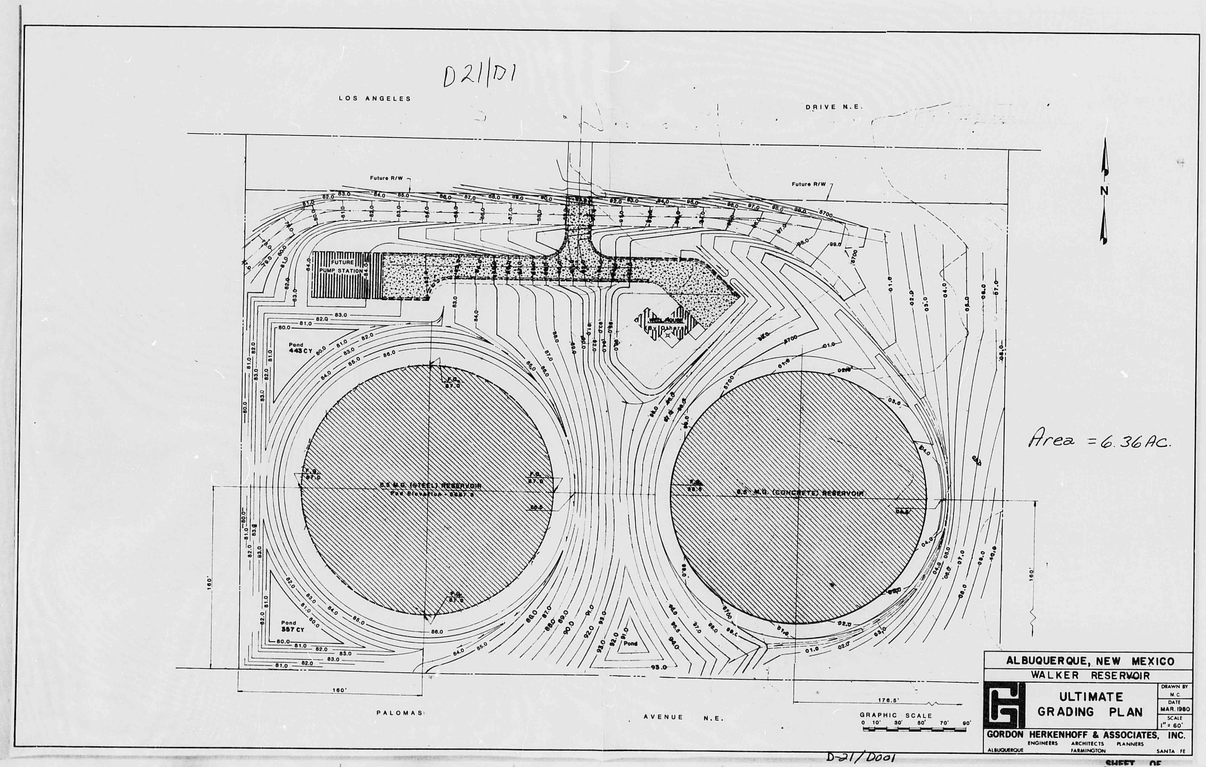

C

B

A

R# 21 DATE 6-24-83 OP. LSP

CITY OF ALBUQUERQUE

This microimage is certified to be a complete and accurate copy of the original as it appears in the files of the PUBLIC WORKS DEPARTMENT - HYDROLOGY DIVISION and was filmed in the normal course of business. The photographic processes used meet the Basic Microfilm Standards of the National Micrographics Association (MS115-1977).

Karen Acuna

CITY CLERK RECORDER

OFFICIAL SEAL
NORBERTA SANCHEZ
NOTARY PUBLIC
STATE OF NEW MEXICO
My Commission Expires MAY 8 1985

Norberta Sanchez

THIS PLAN SHOT TWICE ONCE ON LIGHT AND ONCE ON DARK.

CITY OF ALBUQUERQUE THIS MICROIMAGE IS THE BEST POSSIBLE REPRODUCTION DUE TO THE POOR QUALITY OF THE ORIGINAL DOCUMENT.

PLANS/PLATS ON FILE

FILE DESC: D-21 /D001

PLANS/PLATS 2

C 20 B 16 A 12

CITY OF ALBUQUERQUE

C

B

A

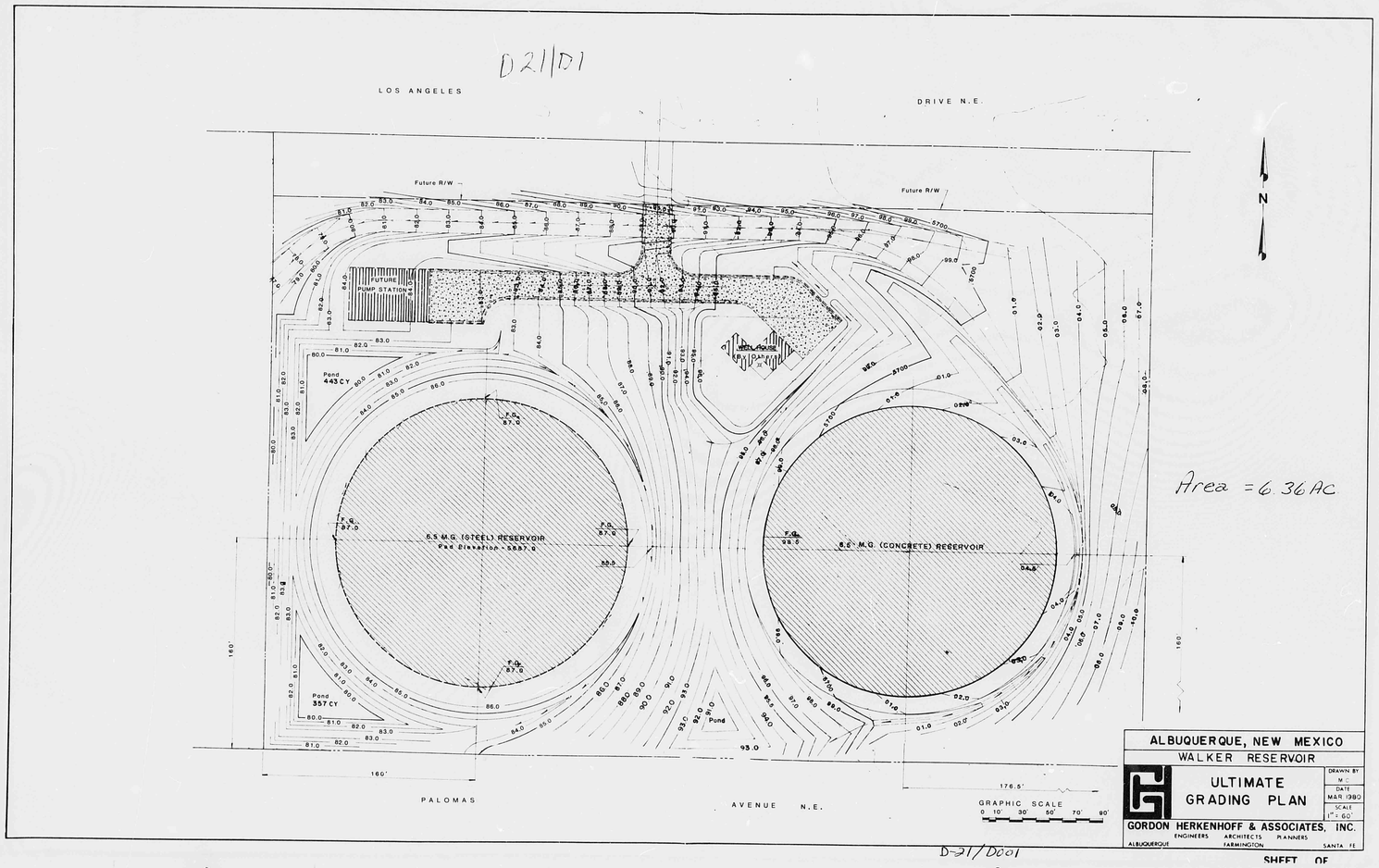

B

A

THIS PLAN SHOT TWICE
ONCE ON LIGHT AND
ONCE ON DARK.

CITY OF ALBUQUERQUE
THIS MICROIMAGE IS THE BEST
POSSIBLE REPRODUCTION DUE
TO THE POOR QUALITY OF THE
ORIGINAL DOCUMENT.

R# 21 DATE 6-24-83 OP. LP

CITY OF ALBUQUERQUE

This microimage is certified to be a complete and accurate copy of the original as it appears in the files of the PUBLIC WORKS DEPARTMENT - HYDROLOGY DIVISION and was filmed in the normal course of business. The photographic processes used meet the Basic Microfilm Standards of the National Micrographics Association (MS115-1977).

Karen Aeuer
CITY CLERK RECORDER

OFFICIAL SEAL
NORBERTA SANCHEZ
NOTARY PUBLIC
STATE OF NEW MEXICO
My Commission Expires: MAY 8 1985
Norberta Sanchez

B 16

A 12

CITY OF ALBUQUERQUE

GORDON HERKENHOFF & ASSOC. INC.
Albuquerque, New Mexico (505) 247-0294

CURB DATA	Δ=45°	
PT.	Elevation	Station
(1)	5696.16	0+61.14 Lt.
(2)	5696.47	0+70.97 Lt.
(3)	5696.79	0+80.79 Lt.
(4)	5697.05	0+42.41 Rt.
(5)	5697.34	0+46.34 Rt.
(6)	5697.63	0+50.26 Rt.

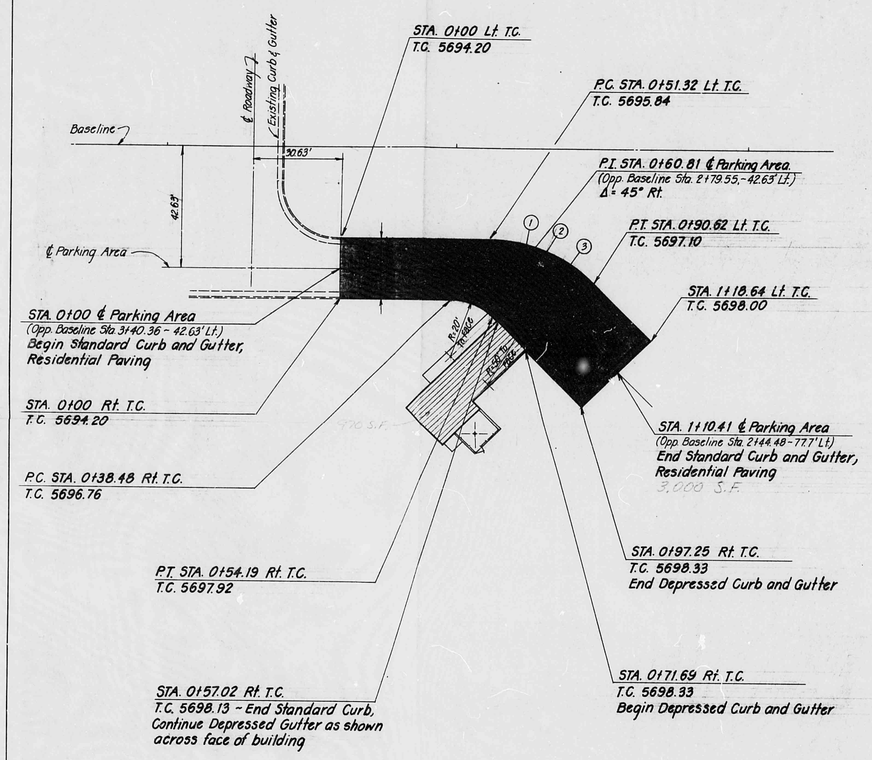

PARKING AREA PLAN

Scale: 1"=20'

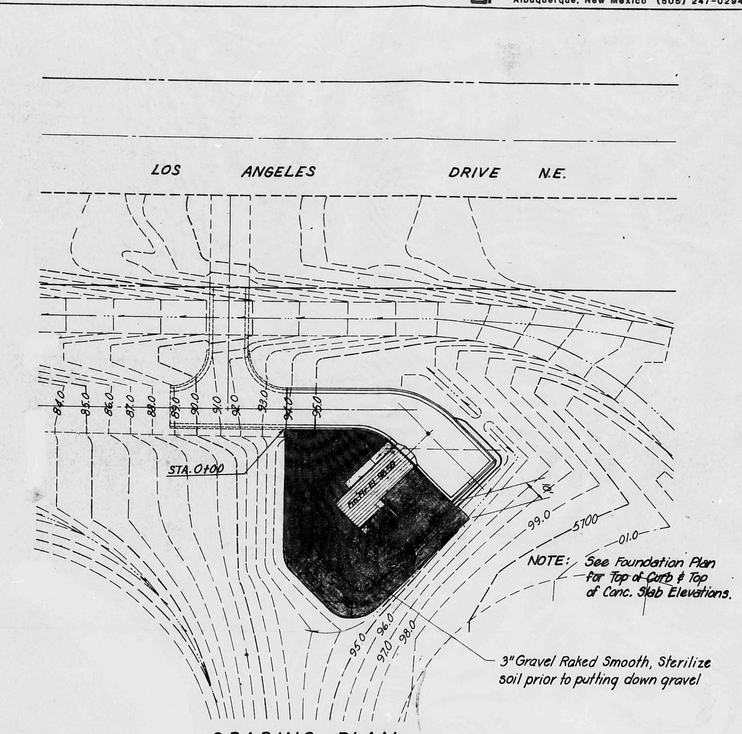

GRADING PLAN

Scale: 1"=30'

REFERENCES			
MAP NO. D-21			
EST. NO.			

GORDON HERKENHOFF & ASSOC. INC.
Albuquerque, New Mexico (505) 247-0294

CURB DATA	Δ = 45°	
P.T.	Elevation	Station
1	5696.16	0+61.14 Lt
2	5696.47	0+70.97 Lt
3	5696.79	0+80.79 Lt
4	5697.05	0+42.41 Rt
5	5697.34	0+46.34 Rt
6	5697.63	0+50.26 Rt

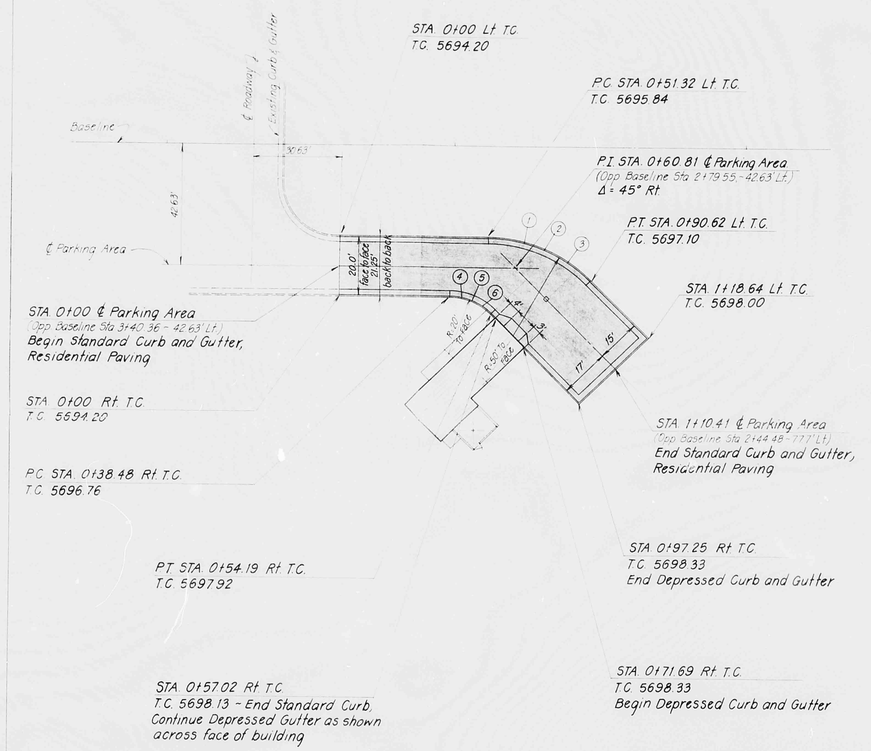

PARKING AREA PLAN
Scale 1" = 20'

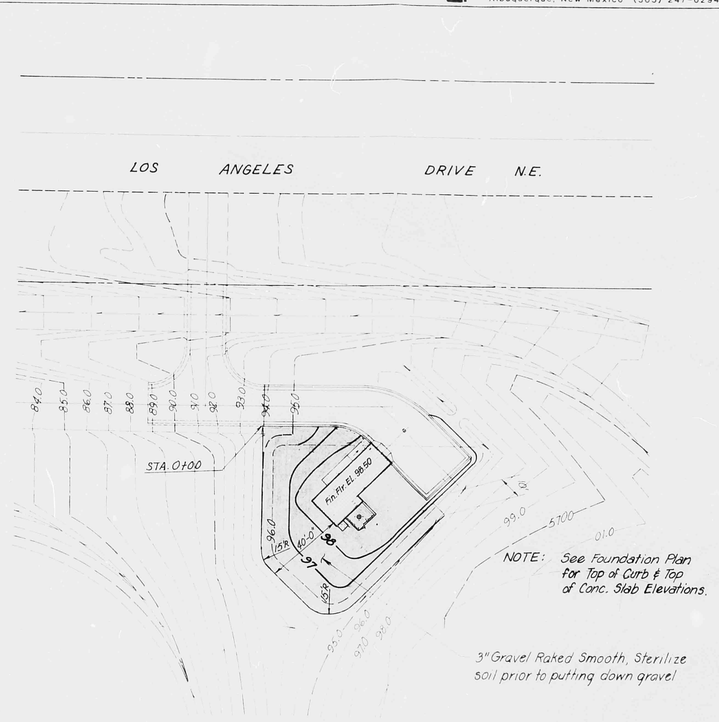

GRADING PLAN
Scale: 1" = 20'

NO	DATE	REMARKS	BY
		REVISIONS	

DESIGNED BY
DRAWN BY
CHECKED BY

DATE
DATE JAN 1981
DATE

AS BUILT INFORMATION
CONTRACTOR
WORK STAKED BY
INSPECTOR
FIELD VERIFICATION BY
DATE
FIELD VERIFICATION BY
DATE
DRAWINGS CORRECTED BY
DATE
MICRO-FILM INFORMATION
RECORDED BY
DATE
NO.

BENCH MARKS
Albuquerque City Survey Control Station 1 C.O.A.: a standard H.C.S. Brass Cap stamped "1-C.O.A.-1978" set in top of a concrete post flush with ground, located N.E. of the intersection of Los Angeles Dr. and Holbrook Street N.E. 34.0' North of the centerline of Los Angeles and 29.0' East of the centerline of Holbrook.
Elev. = 5634.25

SURVEY INFORMATION

NO	FIELD NOTES BY	DATE

REFERENCES
MAP NO
EST NO
W.O. NO

THIS PLAN SHOT TWICE ONCE ON LIGHT AND ONCE ON DARK.

CITY OF ALBUQUERQUE
THIS MICROIMAGE IS THE BEST POSSIBLE REPRODUCTION DUE TO THE POOR QUALITY OF THE ORIGINAL DOCUMENT.

PREPARED UNDER THE DIRECTION OF

APPROVED FOR CONSTRUCTION
CITY ENGINEER DATE

CITY OF ALBUQUERQUE
WATER RESOURCES DEPARTMENT
ENGINEERING DIVISION

TITLE: ATRISCO NO.5, VOLCANO CLIFFS NO.3 AND WALKER NO.1 WELL EQUIPMENT
LAYOUT AND GRADING PLAN
(WALKER NO.1)

APPROVALS	ENGINEER	DATE	APPROVALS	ENGINEER	DATE
City Engineer			Liquid Waste		
A.C.E.-Design			Traffic		
A.C.E.-Hydrology			Water		

DRAWING NO
PROJECT NO. 2213
SHEET 32 OF 47

D-21/D001

This microimage is certified to be a complete and accurate copy of the original as it appears in the files of the PUBLIC WORKS DEPARTMENT - HYDROLOGY DIVISION and was filmed in the normal course of business. The photographic processes used meet the Basic Microfilm Standards of the National Micrographics Association (MS115-1977).

Karen Aiuso
CITY CLERK RECORDER

OFFICIAL SEAL
NORBERTA SANCHEZ
NOTARY PUBLIC
STATE OF NEW MEXICO
My Commission Expires

D 24 C 20 B 16 A 12 | CITY OF ALBUQUERQUE C D