PUBLIC WORKS/HYDROLOGY
D23/D8

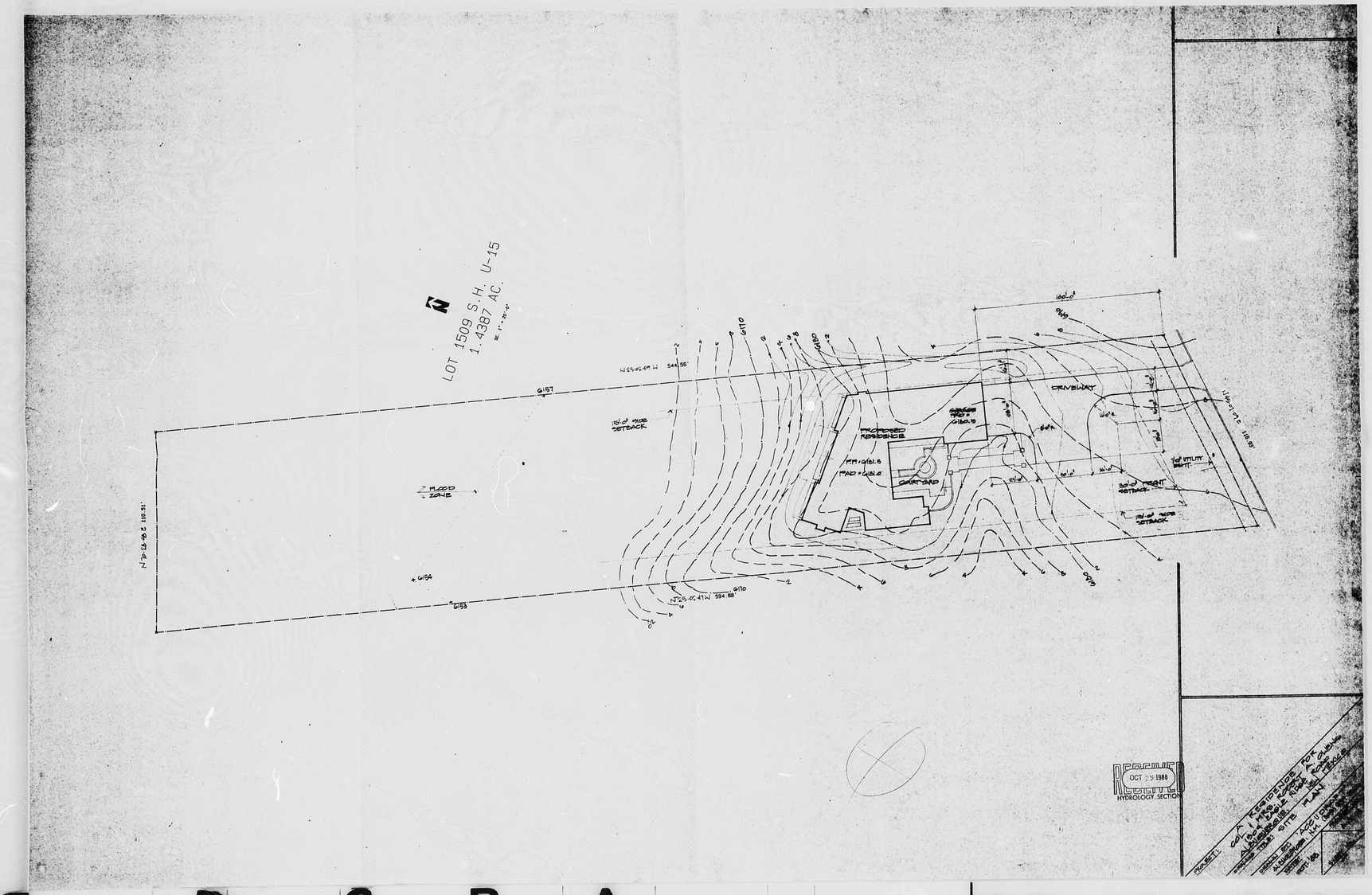

R# 24 DATE 3-15-02 OP ESP

CITY OF ALBUQUERQUE

This microimage is certified to be a complete and accurate copy of the original as it appears in the files of the Public Works Department and was created in the normal course of business.

The photographic process used meets the Basic Microfilm Standards of the National Micrographics Association (MSMA-1977)

DIRECTOR

NOTARY PUBLIC

OFFICIAL SEAL
Roberta Duran
NOTARY PUBLIC
07/02/02

PLAN SHOT TWICE
ONCE ON LIGHT
ONCE ON DARK

CITY OF ALBUQUERQUE
THIS MICROIMAGE IS THE BEST POSSIBLE REPRODUCTION DUE TO THE POOR QUALITY OF THE ORIGINAL DOCUMENT.

PLANS/PLATS ON FILE

FILE DESC: D23/D8

PLANS/PLATS 1

E 30 D 24 C 20 B 16 A 12 CITY OF ALBUQERQUE C D F

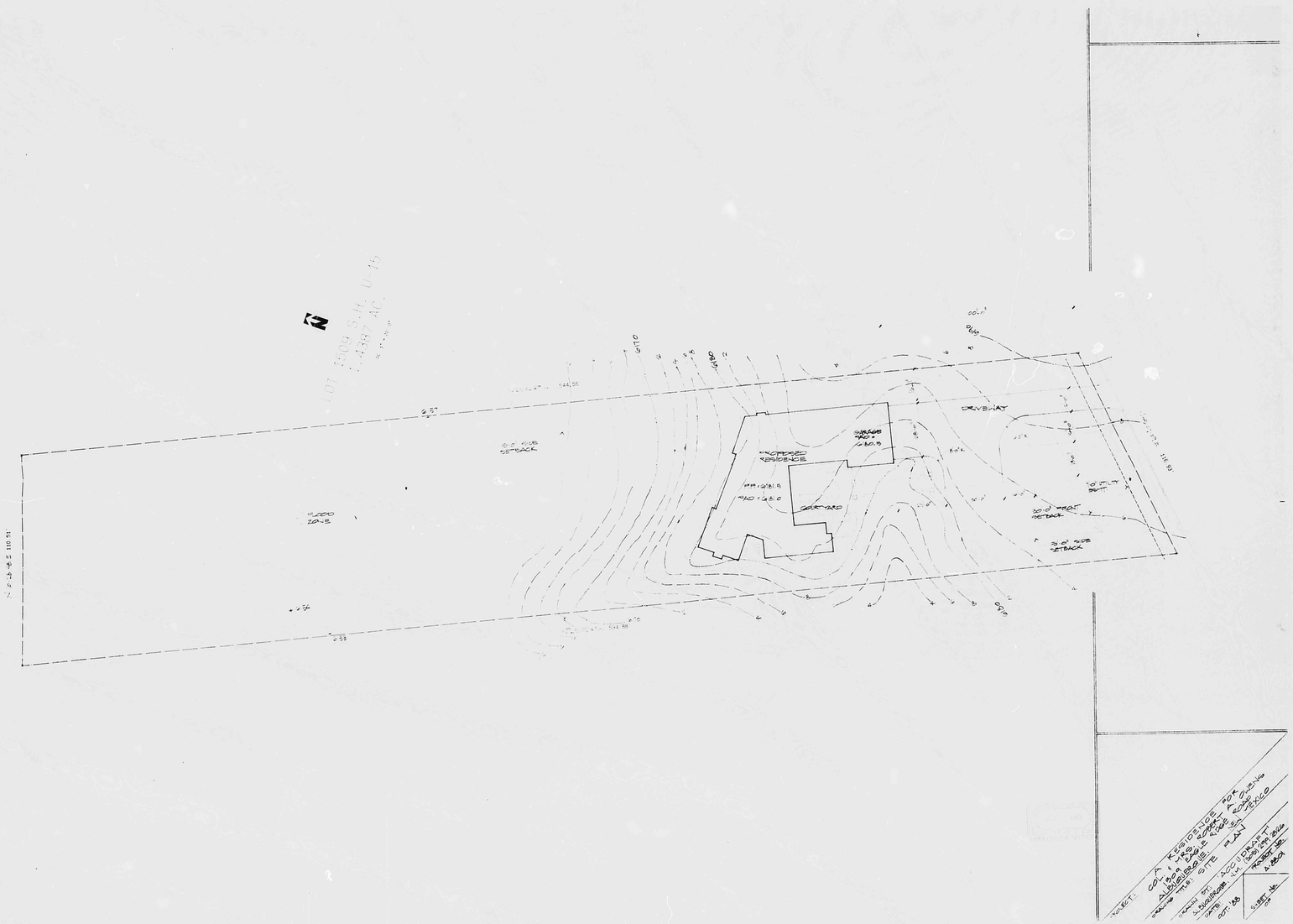

CITY OF ALBUQUERQUE

This microimage is certified to be a complete and accurate copy of the original as it appears in the index in the **Public Works Department** and was created in the normal course of business.

The photographic process used meets the Basic Minimum Standards of the National Micrographics Association (MS16-1973)

DIRECTOR

NOTARY PUBLIC

HYDROLOGY

D2 3/D8
1 PLAN

D23/D8

1 Plan

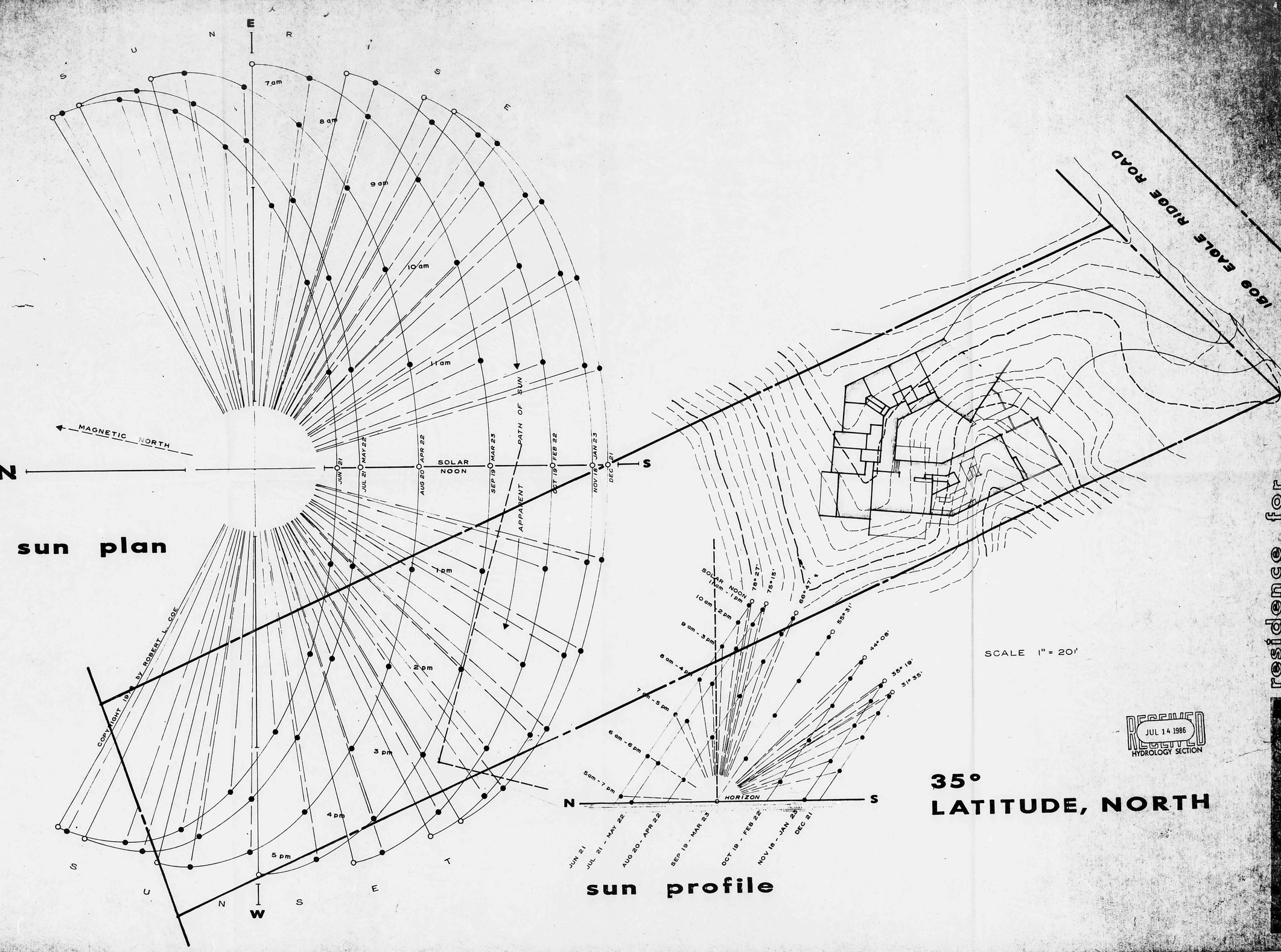
sun plan
N
E
W
S
SUNRISE
SUNSET
MAGNETIC NORTH
7am
8am
9am
10am
11am
1pm
2pm
3pm
4pm
5pm
SOLAR NOON
JUN 21
JUL 21
MAY 22
AUG 20
APR 22
SEP 19
MAR 23
OCT 19
FEB 22
NOV 18
JAN 23
DEC 21
PATH OF APPARENT SUN
COPYRIGHT 1986 by ROBERT L. COE
sun profile
HORIZON
SOLAR NOON 11am - 1pm
10 am - 2 pm
9 am - 3 pm
8 am - 4 pm
7 am - 5 pm
6 am - 6 pm
5am - 7 pm
76° 27'
75° 15'
68° 41'
55° 31'
44° 08'
35° 19'
31° 35'
JUN 21
JUL 21 - MAY 22
AUG 20 - APR 22
SEP 19 - MAR 23
OCT 19 - FEB 22
NOV 18 - JAN 23
DEC 21
1600 EAGLE RIDGE ROAD
SCALE 1" = 20'
35°
LATITUDE, NORTH
RECEIVED
JUL 14 1986
HYDROLOGY SECTION
residence for
ROGER & NANCY LUTJE