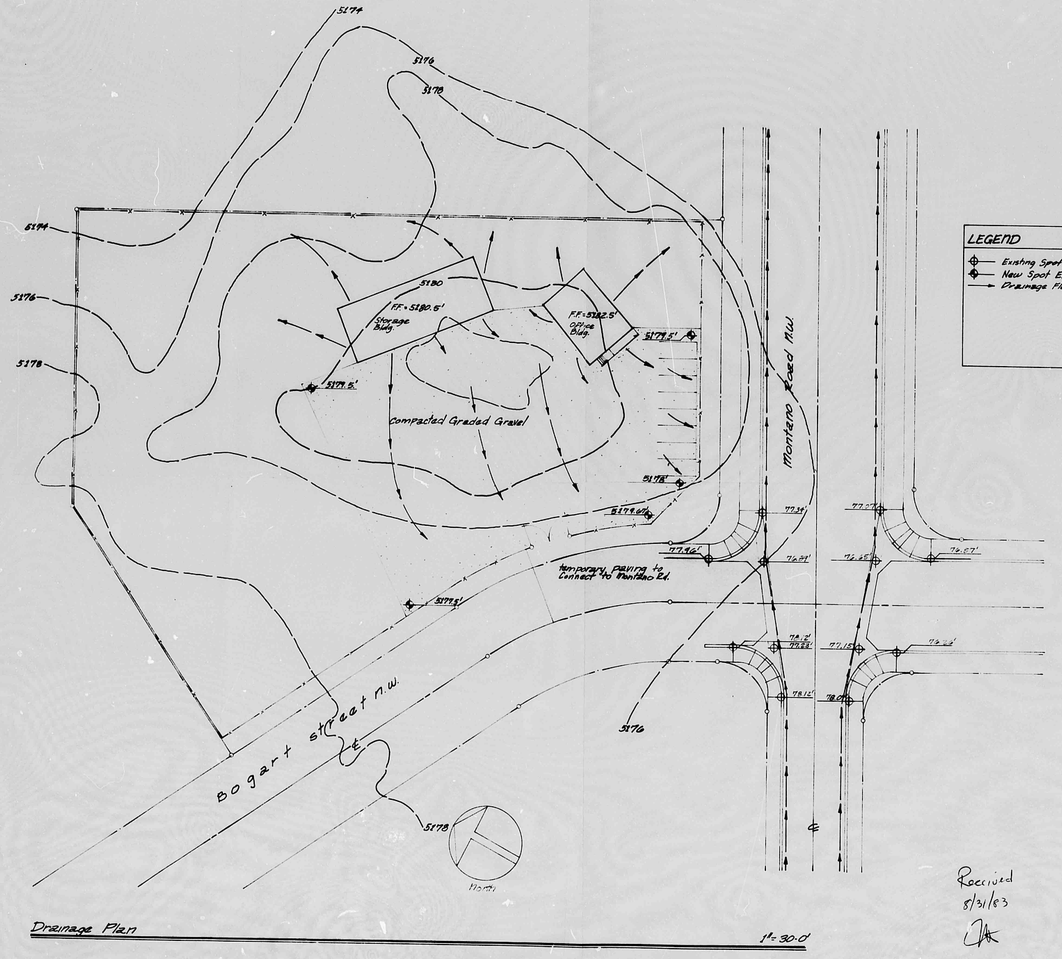


LEGEND

- Existing Spot Elev.
- New Spot Elev.
- Drainage Flow

Received
8/31/83

Temporary Office & Storage for Robinson Const. Co.

Santa Fe Village
Albuquerque, New Mexico
E10/D002

mitchell associates p.a.
308 PARK AVENUE SW
PHONE 505-243-0870
ALBUQUERQUE, NEW MEXICO 87102

7/1/83

Drainage Plan

2 of 10

PLANS/PLATS ON FILE

FILE DESC: E-10/D002

PLANS/PLATS 1

CITY OF ALBUQUERQUE
THIS MICROIMAGE IS THE BEST POSSIBLE REPRODUCTION DUE TO THE POOR QUALITY OF THE ORIGINAL DOCUMENT.

Ref. 21 DATE 2/24/93 OCR ESP

CITY OF ALBUQUERQUE
This microimage is certified to be a complete and accurate copy of the original as it appears in the files of the PUBLIC WORKS DEPARTMENT - HYDROLOGY DIVISION and was filmed in the normal course of business. The photographic processes used meet the Basic Microfilm Standards of the National Micrographics Association (NS115-1977).

Karen Aiken
CITY CLERK RECORDER

OFFICIAL SEAL
NORBERTA SANCHEZ
NOTARY PUBLIC
STATE OF NEW MEXICO
My Commission Expires MAY 8 1995
Norberta Sanchez

D 24 C 20 B 16 A 12

CITY OF ALBUQUERQUE

C D

PUBLIC WORKS/HYDROLOGY
E10/D2

Plat Not Signed. Rec to Applicant.

SP 09-02-70

DEDICATION

THE ANNEXATION PLAT SHOWN HEREON IS WITH FREE CONSENT OF AND IN ACCORDANCE WITH THE WISHES AND DESIRES OF THE UNDERSIGNED OWNERS.

ROBERSON CONSTRUCTION COMPANY, INC.

BY _____ ATTEST _____

ROBY L. ROBERSON , VICE PRES VIRGIL H. STOVALL, SECRETARY

NOTARY PUBLIC

STATE OF NEW MEXICO)ss
COUNTY OF BERNALILLO)

The foregoing instrument was acknowledged before me this 11th day of September, 1981.

My commission expires 4/15/83 _____ Notary Public

APPROVALS

PLANNING DIRECTOR, CITY OF ALBUQUERQUE, NEW MEXICO	DATE
CITY ENGINEER, CITY OF ALBUQUERQUE, NEW MEXICO	DATE
PROPERTY MANAGEMENT, CITY OF ALBUQUERQUE, NEW MEXICO	DATE
FOR EXECUTIVE ENGINEER , AMAFCA	DATE
GAS COMPANY OF NEW MEXICO 10-13-81	DATE

DESCRIPTION

Beginning at the S E corner ofthe parcel herein described from which the ACS Survey men. "7-F11, 1979" bears N 26° 09' 08" E a distance of 758.56' and running thence from said beginning point N 89° 45' 52" W along the south line of said Lot 21 442.00';
thence in successive courses as follows:

N 08° 24' 04" E,	96.50';	N 50° 26' 59" W,	289.88';
N 51° 40' 31" W,	10.22';	S 00° 18' 45" W,	21.45';
S 52° 11' 15" W,	265.98';	S 48° 06' 50" W,	577.75';
S 61° 36' 03" W,	26.29';	N 69° 00' 52" W,	282.14';
S 61° 36' 03" W,	322.48';	N 32° 57' 02" W,	277.26';
N 62° 15' 02" W,	203.19';	S 88° 05' 49" W,	153.30';
S 59° 39' 02" W,	605.54';	N 87° 30' 24" W,	652.10' to the SW corner;
N 19° 51' 41" E,	459.90';	N 32° 20' 13" W,	137.57';
N 03° 17' 08" W,	428.50';	N 84° 03' 07" W,	7.15' to the NW corner;
S 89° 45' 48" E,	1500.02';	N 00° 15' 40" E,	660.20';
S 89° 45' 57" E,	329.89';	S 00° 18' 31" W,	660.20';
S 89° 46' 48" E,	329.98';	N 00° 21' 56" E,	109.81';
S 89° 46' 14" E,	947.54';	N 27° 46' 54" W,	623.29';
S 89° 46' 01" E,	4.09';	N 00° 14' 47" E,	61.50' to the N-most corner;
S 28° 24' 47" E,	577.38';	S 73° 19' 55" E,	84.80';
S 27° 51' 36" E,	589.15';	S 04° 10' 24" E,	333.02';

to the SE corner, the point of beginning and containing 70.1932 acres, more or less.

PARCEL "G-I"

Beginning at the Northernmost corner as described above and from said beginning point running thence in successive courses as follows:
N 00° 14' 47" E, 208.51' to the Northernmost corner;
S 28° 24' 47" E, 860.62'; N 73° 19' 55" W, 141.62';
N 28° 24' 47" W, 577.38' to the point of beginning and containing 1.6506 acres more or less.

NOTES

1. All bearings this plat are grid bearings, New Mexico State Plane Coordinate System, Central Zone, and distances are ground.
2. Lots shown are from B.L.M. Subdivision Map of Section 34 dated February 20, 1952.
3. Points shown with designation ("rebar","cap") were found in place.

ANNEXATION PLAT
LAND OF
ROBERSON CONSTRUCTION CO., INC.

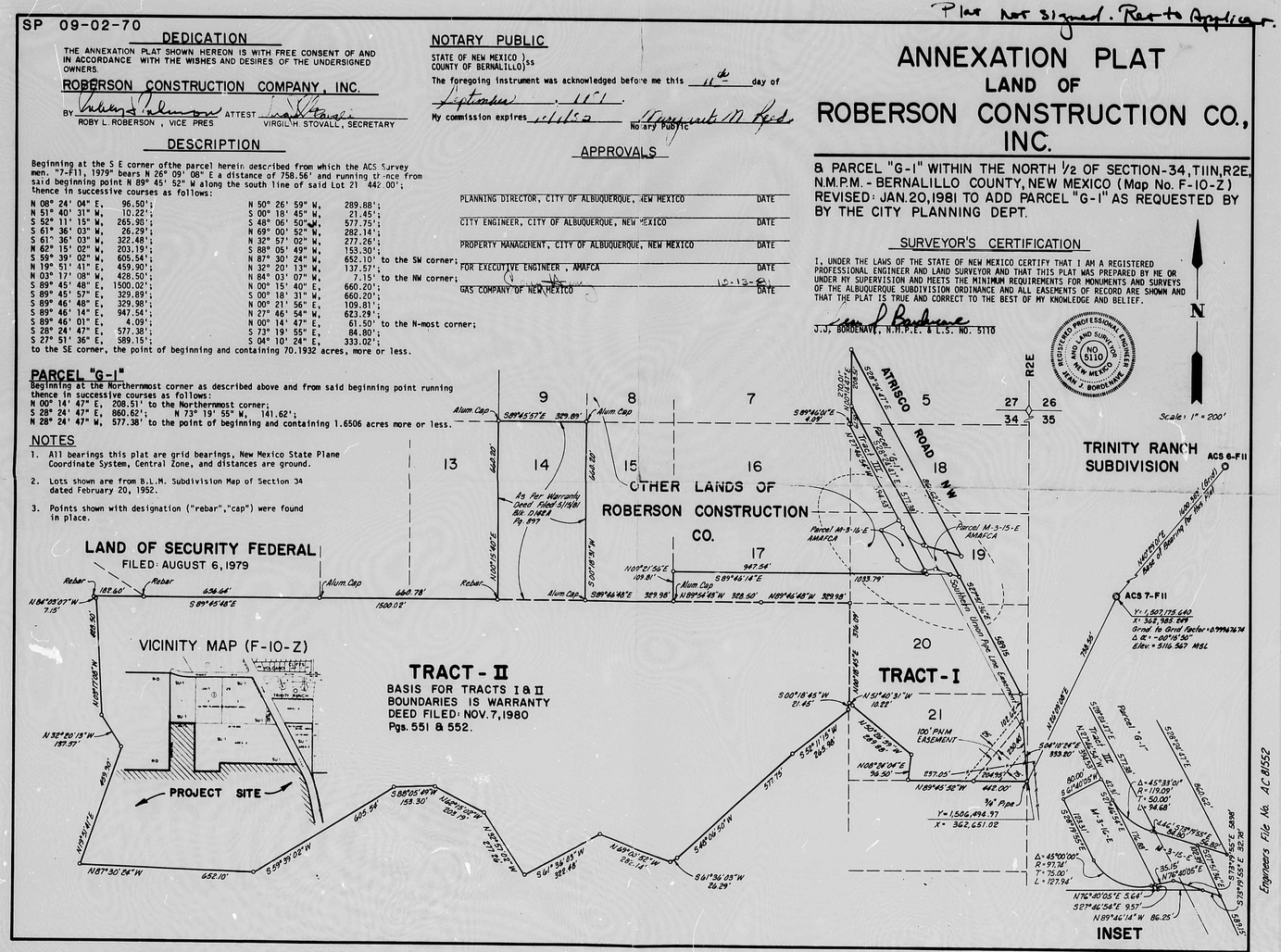
8 PARCEL "G-I" WITHIN THE NORTH 1/2 OF SECTION-34, T11N, R2E, N.M.P.M. - BERNALILLO COUNTY, NEW MEXICO (Map No. F-10-Z)
REVISED: JAN. 20, 1981 TO ADD PARCEL "G-I" AS REQUESTED BY BY THE CITY PLANNING DEPT.

SURVEYOR'S CERTIFICATION

I, UNDER THE LAWS OF THE STATE OF NEW MEXICO CERTIFY THAT I AM A REGISTERED PROFESSIONAL ENGINEER AND LAND SURVEYOR AND THAT THIS PLAT WAS PREPARED BY ME OR UNDER MY SUPERVISION AND MEETS THE MINIMUM REQUIREMENTS FOR MONUMENTS AND SURVEYS OF THE ALBUQUERQUE SUBDIVISION ORDINANCE AND ALL EASEMENTS OF RECORD ARE SHOWN AND THAT THE PLAT IS TRUE AND CORRECT TO THE BEST OF MY KNOWLEDGE AND BELIEF.

J.J. BORDENAVE, N.M.P.E. & L.S. NO. 5110

REGISTERED PROFESSIONAL ENGINEER AND LAND SURVEYOR JOHN J. BORDENAVE NO. 5110 NEW MEXICO



Engineers File No. AC 81552

PLANS/PLATS ON FILE

FILE DESC: E10/D2

_____

_____

_____

_____

PLANS/PLATS 5

CITY OF ALBUQUERQUE
THIS MICROIMAGE IS THE BEST POSSIBLE REPRODUCTION DUE TO THE POOR QUALITY OF THE ORIGINAL DOCUMENT.

R 24 DATE 3-15-02 OP ESP 0

CITY OF ALBUQUERQUE

This microimage is certified to be a complete and accurate copy of the original as it appears in the files of the **Public Works Department** and was created in the normal course of business.

The photographic process used meets the Basic Microfilm Standards of the National Micrographics Association (MS14.5-1977)

3/15/02
DIRECTOR

Roberta Duran
NOTARY PUBLIC

OFFICIAL SEAL
Roberta Duran
NOTARY PUBLIC
STATE OF NEW MEXICO
07/07/02

D 24 C 20 B 16 A 12

CITY OF ALBUQUERQUE C D

C18-113-1

81 34008 SHEET 1 of 2 SHEETS

PLAT OF

WATERCOURSES & DRAINAGE CHANNELS

WITHIN

SANTA FE VILLAGE ADDITION

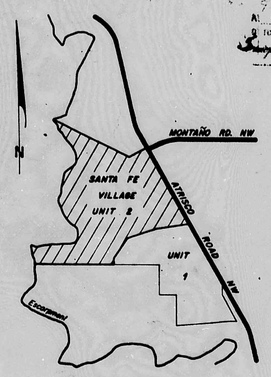
WITHIN SECTIONS 27 & 34, T11N, R2E, NMPM

ALBUQUERQUE, BERNALILLO COUNTY, NEW MEXICO

ZONE ATLAS MAPS E & F-10

JUNE 11, 1981

C18
113-142



VICINITY MAP

No Scale

SP-81-186
PLAT NO.

APPROVED & ACCEPTED BY:

by Engen - Master

Principal Asst. City Engineer/ AMAFCA — Date 6/26/81

Property Management — Date

City Engineer — Date 6/26/81

SURVEYOR'S CERTIFICATION

I, under the laws of New Mexico, certify that I am a Registered Land Surveyor, and that this plat was prepared by me or under my direct supervision, and is true and accurate to the best of my knowledge and belief.

John G. Leverton
P.E. & L.S. No. 1874
New Mexico

Date

DEDICATION

The plat of land shown and desribed hereon is with the free consent and in accordance with the wishes and desires of the undersigned owners thereof, and said owners do hereby dedicate the watercourses and rights of way shown hereon and described below to the Albuquerque Metropolitan Arroyo Flood Control Authority (AMAFCA).

In the event any part of the land so dedicated for the use by AMAFCA is found to be in excess of that required for implementation of approved drainage plan improvements, then said excess shall revert to the owner OR HIS ASSIGNEES.

The owner reserves the right to dedicate crossings of said watercourses or rights of way to the City of Albuquerque for use as public right of way for streets.

DESCRIPTIONS

PARCEL # 1

Beginning at Reference Point # 1, from which the U.S.G.L.O. Brass Cap marking the 1/4 Corner common to Sections 27 & 34, T11N, R2E, N.M.P.M., bears S 06°44'24" W, 2453.59', and running thence N 60°02'46"E, 35.02'; thence S 28°24'47"E, 3480.00'; thence S 00°14'47"W, 61.50'; thence N 89°46'01"W, 4.09'; thence S 27°46'54"E, 394.53'; thence S 61°40'05"W, 80.00'; thence N 28°24'47"W, 1878.10', thence along the arc of a curve to the left, having a radius of 200.00' and a central angle of 79°23'56", a distance of 277.15'; thence S 72°11'17"W, 150.00'; thence S 75°42'39"W, 283.42'; thence S 81°00'00"W, 310.00'; thence S 52°07'00"W, 150.00'; thence S 24°55'52"W, 145.96'; thence S 52°55'02"W, 327.94'; thence S 22°07'00"W, 112.53' to a point on the Section Line common to said Sections 27 & 34; thence along the said Section Line N 89°44'38"W, 430.00'; thence N 65°42'33"E, 368.29'; thence N 35°00'00"E, 510.00'; thence N 71°04'41"E, 692.35'; thence N 84°53'42"E, 365.06'; thence along the arc of a curve to the left, having a radius of 346.67' and a central angle of 09°18'28", a distance of 56.32'; thence N 75°35'14"E, 86.44', thence N 28°24'47"W, 1772.25'; thence N 60°02'46"E, 35.01' to the point of beginning. Containing 15.7263 acres.

PARCEL # 2

Beginning at Reference Point # 2, from which the U.S.G.L.O. Brass Cap marking the 1/4 Corner common to Sections 27 & 34, T11N, R2E, N.M.P.M., bears N 37°05'25"W, 1628.89', and running thence N 00°18'31"E, 35.15'; thence N 85°05'25"E, 812.02'; thence along the arc of a curve to the left, having a radius of 812.55' and a central angle of 23°25'20", a distance of 332.17'; thence S 28°19'55"E, 72.00'; thence along the arc of a curve to the left, having a radius of 97.74' and a central angle of 75°00'00", a distance of 127.94'; thence N 75°40'05"E, 5.64'; S 27°46'54"E, 9.57'; thence N 89°46'14"W, 245.14'; thence along the arc of a curve concave to the north, having a radius of 882.55' and a central angle of 14°17'08", a distance of 220.05'; thence S 85°05'25"W, 818.41'; thence N 00°18'31"E, 35.14' to the point of beginning. Containing 1.9882 acres.

CENTERLINE # 1

The following is the centerline description of a 70' wide Watercourse Right-of-Way being more particularly described as follows:

Beginning at Reference Point # 1, from which the U.S.G.L.O. Brass Cap marking the 1/4 Corner common to Sections 27 & 34, T11N, R2E, N.M.P.M., bears S 06°44'24"W, 2453.59', and running thence N 28°24'47"W, 238.17'; thence along the arc of a curve to the left, having a radius of 600.00' and a central angle of 24°13'39", a distance of 253.71'; thence N 52°38'26"W, 320.15'; thence along the arc of a curve to the left, having a radius of 500.00' and a central angle of 22°11'39", a distance of 193.68'; thence N 74°50'05"W, 126.17'; thence along the arc of a curve to the left, having a radius of 400.00' and a central angle of 41°58'39", a distance of 293.06'; thence S 63°11'16"W, 333.18'; thence along the arc of a curve to the right, having a radius of 150.00' and a central angle of 54°04'20", a distance of 141.56'; thence N 62°44'24"W, 333.45' to the property line. Containing 3.2773 acres.

CENTERLINE # 2

The following is the centerline description of a 70' wide Watercourse Right-of-Way being more particularly described as follows:

Beginning at Reference Point #2, from which the U.S.G.L.O. Brass Cap marking the 1/4 Corner common to Sections 27 & 34, T11N, R2E, N.M.P.M., bears N 37°05'25"W, 1628.89', and running thence S 85°05'25"W, 629.39'; thence along the arc of curve to the left, having a radius of 400.00' and a central angle of 31°15'30", a distance of 218.22'; thence S 53°49'55"W, 186.53'; thence S 47°07'52"W, 536.84'; thence S 41°58'47"W, 531.61' to the property line. Containing 3.3820 acres.

ROBERSON CONSTRUCTION COMPANY, INC.

By Coda C. Roberson — Coda C. Roberson, President

Attest _____ Virgil H. Stovall, Secretary

State of New Mexico)
County of Bernalillo) SS

The foregoing instrument was acknowledged before me this 24 day of _____, 1981 by Coda C. Roberson and Virgil H. Stovall on behalf of ROBERSON CONSTRUCTION CO., INC.

Notary Public

My commission expires 10-1-85

COPY
PRODUCED BY THE
BERNALILLO COUNTY
CLERK'S OFFICE
CITY ENGINEERING

CITY OF ALBUQUERQUE
THIS MICROIMAGE IS THE BEST POSSIBLE REPRODUCTION DUE TO THE POOR QUALITY OF THE ORIGINAL DOCUMENT.

R 24 DATE 3-15-02 OP ESP

CITY OF ALBUQUERQUE

This microimage is certified to be a complete and accurate copy of the original as it appears in the files of the Public Works Department and was created in the normal course of business.

The photographic process used meets the Basic Microfilm Standards of the National Micrographics Association (MS118-1977)

DIRECTOR

NOTARY PUBLIC

OFFICIAL SEAL
Roberta Duran
NOTARY PUBLIC
STATE OF NEW MEXICO
07/02/02

C18-113-1

C18-113-1

C20 B16 A12

CITY OF ALBUQUERQUE

81 34003 SHEET 2 of 2 SHEETS

PLAT OF

WATERCOURSES & DRAINAGE CHANNELS

WITHIN

SANTA FE VILLAGE ADDITION

WITHIN SECTIONS 27 & 34, T11N, R2E, NMPM

ALBUQUERQUE, BERNALILLO COUNTY, NEW MEXICO

ZONE ATLAS MAPS E 8 F-10

JUNE 17, 1981

JUN29 1981

C/Y 113-1+2

Scale : 1" = 300'

X = 362,281.78
Y = 1,501,266.34
Δ Ct. = 0°16'55.5"
grd. to grid f = 0.9996768
Elev = 5121 msl
N.M. State Plane Coord. System Central Zone

Scale : 1" = 60'

Section Corner T11N, R2E

27/26 34/35

A.M.A.F.C.A. Parcel M-3-16-E (0.35380 Ac.)

Parcel 2

Parcel 1

15.7263 Ac.

1.982 Ac.

UNIT 1 VOLCANO CLIFFS

UNIT 2 VOLCANO CLIFFS

UNIT 3 SANTA FE VILLAGE

UNIT 1 SANTA FE VILLAGE

UNIT 2 SANTA FE VILLAGE

UNIT 4 SANTA FE VILLAGE

UNIT 5 VOLCANO CLIFFS

ATRISCO ROAD NW

MONTAÑO ROAD NW

FIESTA PL.

FLOR DEL SOL PL.

TRINITY RANCH SUBDIVISION

Other Lands of ROBERSON CONST. CO., INC.

Land of SECURITY FEDERAL

Santa Fe Village boundary

Santa Fe Village bdry.

(Within the Montaño Drainage Basin) Watercourses not shown on this plat are not shown on this plat

Ref. Pt. #1

Ref. Pt. #2

U.S.G.L.O. Brass Cap
N 1/4 Corner, Sec. 34
S 1/4 Corner, Sec. 27
T11N, R2E, N.M.P.M.

T14 to 1/4 Corner

Section 27
Section 34

℄ #1
℄ of 70' Drainage R.O.W.

℄ #2
℄ of 70' Drainage R.O.W.
(Only that portion of the ROW situated within Santa Fe Village is dedicated by this plat)

See Detail Above

North line of Unit 2 See Plat of Santa Fe Village, Unit 2

NOTES

Bearings are N.M. State Plane, Central Zone, grid bearings.

Distances are ground distances.

ME 6/26/81
AMAFCA

COPY
PRODUCED BY THE
BERNALILLO COUNTY
CLERK'S OFFICE
CITY ENGINEERING

LEVERTON ENGINEERING

C18·113-2

C18·113-2

CITY OF ALBUQUERQUE
THIS MICROIMAGE IS THE BEST POSSIBLE REPRODUCTION DUE TO THE POOR QUALITY OF THE ORIGINAL DOCUMENT.

R 24 DATE 3-15-02 OP ESP

CITY OF ALBUQUERQUE

This microimage is certified to be a complete and accurate copy of the original as it appears in the files of the **Public Works Department** and was created in the normal course of business.

The photographic process used meets the Basic Microfilm Standards of the National Micrographics Association (MS14.5-1977)

Thomas T. Alby 11/5/02
DIRECTOR

Roberta Duran
NOTARY PUBLIC

OFFICIAL SEAL
Roberta Duran
NOTARY PUBLIC
STATE OF NEW MEXICO
07/03/02

Sta. 0+00.00 MONTAÑO DRIVE
Sta. 0+00.00 MONTAÑO ROAD
Sta. 0+00.00 GRANGE AVENUE

N
Scale: 1"=50'

GRANGE AVE.

MONTAÑO ROAD

MONTAÑO DRIVE

KEEL AVE.

BANGOR AVE.

PHASE III
PHASE IV

Sta. 6+15.81 MONTAÑO DRIVE
Sta. 0+00.00 BANGOR AVENUE

Montaño Rd. Sta. 11+00.00

Montaño Rd. Sta. 10+25.00

Montaño Rd. Sta. 9+35.33

SEE DETAIL ONE

SEE DETAIL TWO

Pond @ 5228.00

Pond @ 5201.90

Exist. Pond @ 5201.90

Exist. Pond @ 5208.00

Future Sidewalk

Back of Curb

Fill w/ 4" Conc. after Bollard is in Place

8"ø or 8"□ Pressure Treated Timber Post

1½" Expansion Material

4" PCC

18"ø Blockout

BOLLARD DETAIL

DETAIL ONE
No Scale

See Section @ Right

Lay 12" Depth of 1" to 3" dia. Stones

DETAIL TWO
No Scale

Lay 12" Depth of 1" to 3" dia. Stones

Ditch Curve Data
E.P. = 6.5'
C.L. = 7.85'
E.T. = 9.4'

(From Area D_0-1)
Off-site Q_{100} = 41.0 c.f.s.

Future Sidewalk

Install 2 Bollards See Detail This Sht.

4" PCC

SECTION D-D
No Scale

(From Area D_0-1)
Off-site Q_{100} = 36.0 c.f.s.

Future Sidewalk

6.5 x No. 6 GA Wire Mesh

4" PCC

Install 2 Bollards See Detail This Sht.

SECTION A-A
No Scale

SECTION B-B
No Scale

15' 45' 5' 45' 15'

SECTION C-C
No Scale

45' 5' 45'

12" Deep of 1" to 3" dia. Stones

Vertical: 1"=10'
Horizontal: 1"=50'

E. Street (Montaño Dr.)
Property Line
℄ Ditch
Exist. Ground

Section X-X

Exist. Ground ℄ ℄ Ditch

Exist. Pond @ 5208.00

Profile ℄ ℄ Ditch

Montaño Drive
Sta. 1+00.00

Exist. Ground ℄ ℄ Ditch

Exist. Pond @ 5201.90

Exist. Ground

Profile ℄ ℄ Ditch

Montaño Road
Sta. 10+25.00

Section Y-Y

Exist. Ground
℄ Ditch
Property Line
℄ Street (Montaño Dr.)

PLATE V

PHASE - III

PLANS PREPARED UNDER THE DIRECTION OF

REGISTERED PROFESSIONAL ENGINEER AND LAND SURVEYOR NO. 6110 STATE OF NEW MEXICO JAMES J. BORDENAVE

APPROVED FOR CONSTRUCTION

CITY ENGINEER DATE

CITY OF ALBUQUERQUE
MUNICIPAL DEVELOPMENT DEPARTMENT
ENGINEERING DIVISION

TITLE: E10 D3
SANTA FE VILLAGE UNIT 2
DRAINAGE DITCH & OUTLET

APPROVALS	ENGINEER	DATE	APPROVALS	ENGINEER	DATE
City Engineer			Liquid Waste	R Baca	6/26/84
A.C.E. Design			Traffic		
A.C.E. Hydrology			Water	R Baca	6/26/84

RECEIVED JUN 28 1984

DRAWING NO. 2098

SHEET 18 OF 20

AS BUILT INFORMATION
CONTRACTOR
STAKED BY DATE
INSPECTED BY DATE
FIELD LOCATION BY DATE
DRAWINGS BY DATE
MICRO-FILM INFORMATION
RECORDED BY DATE
NO.

BENCH MARKS
Elev. Scale 1"=2'
M.S. "E-10"
A square chiseled on top of concrete curb at the East leg of East bound radius at Arroyo Road and Elev. Old Sol Place N.W.

SURVEY INFORMATION
FIELD NOTES
NO. BY: DATE

REFERENCES
MAP NO. E-10
EST. NO.
W.O. NO.

REMARKS
REVISIONS
NO. DATE BY

DRAWN BY DAVID VALDEZ ANDERSON
ENGINEERING CONSULTANTS, INC.
ALBUQUERQUE, NEW MEXICO 87110
505-881-6626

PLAN SHOT TWICE
ONCE ON LIGHT
ONCE ON DARK

CITY OF ALBUQUERQUE
THIS MICROIMAGE IS THE BEST POSSIBLE REPRODUCTION DUE TO THE POOR QUALITY OF THE ORIGINAL DOCUMENT.

R 24 DATE 3-15-02 OF 58

CITY OF ALBUQUERQUE

This microimage is certified to be a complete and accurate copy of the original as it appears in the files of the Public Works Department and was created in the normal course of business.

The photographic process used meets the Basic Microfilm Standards of the National Micrographics Association (MSI AIIM-1977)

DIRECTOR 11/5/02

Roberta Duran
NOTARY PUBLIC

OFFICIAL SEAL
Roberta Duran
NOTARY PUBLIC
STATE OF NEW MEXICO
My Commission Expires 6/22/05

D 24 C 20 B 16 A 12

CITY OF ALBUQUERQUE C D

PUBLIC WORKS/HYDROLOGY 2 OF 2
E10/D2

Sta 0+00.00 MONTAÑO DRIVE
Sta 0+00.00 MONTAÑO ROAD
Sta 0+00.00 GRANGE AVENUE

Sta 6+15.31 MONTAÑO DRIVE
= Sta 0+00.00 BANGOR AVENUE

N
Scale: 1"=50'

GRANGE AVE.

MONTAÑO ROAD

SEE DETAIL ONE

KEEL AVE.

MONTAÑO

BANGOR AVE.

PHASE I
PHASE III

DRIVE

SEE DETAIL TWO

MONTAÑO DRIVE

MONTAÑO ROAD

BOLLARD DETAIL

8"ø or 8"ø Pressure Treated Timber Post
Back of Curb
Fill w/ 4" Conc after Bollard is in Place
½" Expansion Material
4" PCC
18"ø Blockout

DETAIL ONE
No Scale

DETAIL TWO
No Scale

SECTION A-A
No Scale

SECTION B-B
No Scale

SECTION C-C
No Scale

SECTION D-D
No Scale

Section X-X

Section Y-Y

Profile @ ℄ Ditch

Montaño Drive
Sta 6+15.31 to 11+00.00

Profile @ ℄ Ditch

Vertical: 1"=10
Horizontal: 1"=50'

PHASE - III

AS BUILT INFORMATION
INITIALING
DESIGNED BY
DRAWN BY
TRACED BY
CHECKED BY
QUANTITIES BY
MICRO-FILM INFORMATION
FILMED BY

BENCH MARKS
Elev. 5,434.222
1" Rebar w/ cap stamped "LS 9116" set flush with ground at the East end of the Bridge on the South side of Montaño Road

SURVEY INFORMATION
FIELD NOTES

NO	BY	DATE

REFERENCES
MAP NO. E-10 NO. 30

NO	DATE	REMARKS

REVISIONS

DMJM/
CHARLES MARTIN ANDERSON, INC.
CONSULTING ENGINEERS
4205 MONTGOMERY BOULEVARD, N.E.
ALBUQUERQUE, NEW MEXICO 87109
505-881-1606

PLAN PREPARED UNDER THE DIRECTION OF
NO. 5110
REGISTERED PROFESSIONAL ENGINEER AND LAND SURVEYOR STATE OF NEW MEXICO
APPROVED FOR CONSTRUCTION
CITY ENGINEER DATE

CITY OF ALBUQUERQUE
MUNICIPAL DEVELOPMENT DEPARTMENT
ENGINEERING DIVISION

TITLE E10 D3
SANTA FE VILLAGE UNIT 2
DRAINAGE DITCH & OUTLET

APPROVALS	ENGINEER	DATE	APPROVALS	ENGINEER	DATE
City Engineer			Liquid Waste		
A.C.E. Design			Traffic		
A.C.E. Hydrology			Water		

DRAWING NO. 2098
SHEET 18 OF 20

PLAN SHOT TWICE
ONCE ON LIGHT
ONCE ON DARK

CITY OF ALBUQUERQUE
THIS MICROIMAGE IS THE BEST POSSIBLE REPRODUCTION DUE TO THE POOR QUALITY OF THE ORIGINAL DOCUMENT.

R# 24 DATE 3 15 88 OF 27

CITY OF ALBUQUERQUE
This microimage is certified to be a complete and accurate copy of the original as it appears in the files of the **Public Works Department** and was created in the normal course of business.

The photographic process used meets the Basic Microfilm Standards of the National Micrographics Association (MS118-1977)

DIRECTOR

NOTARY PUBLIC
OFFICIAL SEAL
Roberta D. Lujan
NOTARY PUBLIC - NEW MEXICO
My Commission Expires: 11/21/92

D24 C20 B16 A12 | CITY OF ALBUQERQUE C D

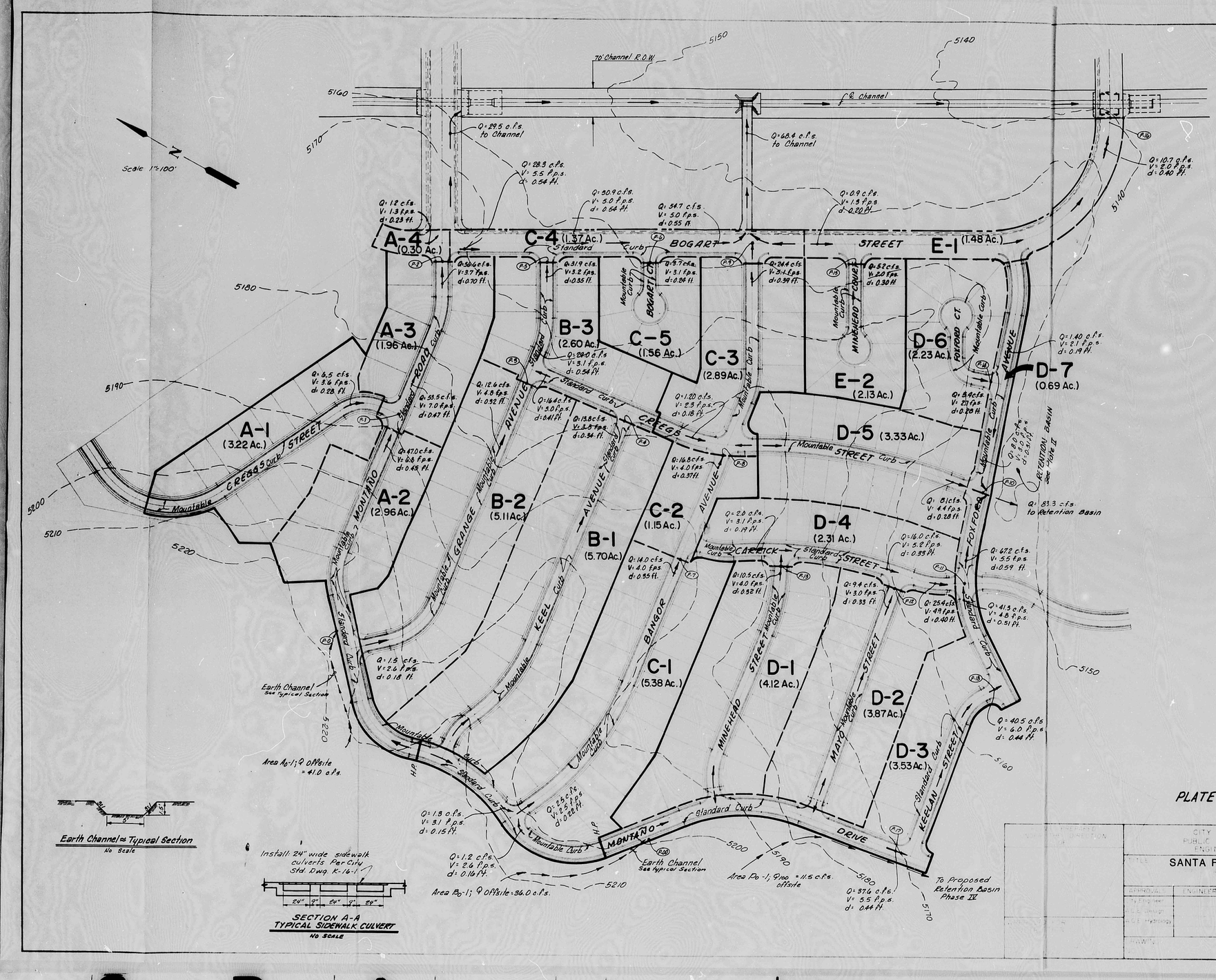


PLATE IV

CITY OF ALBUQUERQUE
PUBLIC WORKS DEPARTMENT
ENGINEERING DIVISION
E10/D2

SANTA FE VILLAGE UNIT 2

DRAINAGE

APPROVALS	ENGINEER	DATE	APPROVALS	ENGINEER	DATE
City Engineer			Liquid Waste		
C.E. Design			Traffic		
C.E. Hydrology			Water		
PARKS					

SHEET OF

SURVEY INFORMATION
FIELD NOTES
NO. BY: DATE

BENCH MARKS

AS BUILT INFORMATION
CONTRACTOR DATE
BUILT BY
INSPECTIONS DATE
FIELD CHANGES BY
FIELD CHANGES DATE
CORRECTION BY
DRAWINGS DATE
MICRO FILM INFORMATION
RECORDED BY
NO. DATE

REFERENCE SURVEY
MAP NO. NO.

REMARKS
REVISIONS
NO DATE

Adam, Hamlyn, Anderson
Consulting Engineers Inc.
4055 Monterey Blvd. N.E.
Albuquerque, New Mexico 87109 Ph.881-1808

CITY OF ALBUQUERQUE
THIS MICROIMAGE IS THE BEST POSSIBLE REPRODUCTION DUB TO THE POOR QUALITY OF THE ORIGINAL DOCUMENT.

RE 24 DATE 3-15-02 OP ESP

CITY OF ALBUQUERQUE

This microimage is certified to be a complete and accurate copy of the original as it appears in the files of the Public Works Department and was created in the normal course of business.

The photographic process used meets the Basic Microfilm Standards of the National Micrographics Association (NSIA&I-1977)

3/15/02
DIRECTOR

Roberta Duran
NOTARY PUBLIC

OFFICIAL SEAL
Roberta Duran
NOTARY PUBLIC
STATE OF NEW MEXICO
My Commission Expires 07/07/02

B24 C20 B16 A12 CITY OF ALBUQUERQUE C D