PUBLIC WORKS/HYDROLOGY 2 OF 9
E10/E2B



NOTE: ELEVATIONS ARE AT INVERT OF DITCH, ADD 2.9' TO CORNERS

ARROYO CROSS SECTIONS
MIDDLE BRANCH OF SAN ANTONIO ARROYO

SCALE: VERTICAL 1" = 10'
HORIZONTAL 1" = 50'
ADD 2.9' TO ALL ELEVATIONS

SANTA FE VILLAGE - UNIT 2

APPROVED
MAR 13 2002
CITY OF ALBUQUERQUE
HYDROLOGY SECTION

PLAN SHOT TWICE
ONCE ON LIGHT
ONCE ON DARK

CITY OF ALBUQUERQUE
THIS MICROIMAGE IS THE BEST POSSIBLE REPRODUCTION DUE TO THE POOR QUALITY OF THE ORIGINAL DOCUMENT.

R# 25 DATE 3-15-02 OPER. E.P.

CITY OF ALBUQUERQUE

This microimage is certified to be a complete and accurate copy of the original as it appears in the files of the **Public Works Department** and was created in the normal course of business.

The photographic process used meets the Basic Microfilm Standards of the National Micrographics Association (MS115-1977)

3/15/02
DIRECTOR

NOTARY PUBLIC
OFFICIAL SEAL
Roberta Duran
NOTARY PUBLIC
STATE OF NEW MEXICO
My Commission Expires 8/08/02

D 24 C 20 B 16 A 12 CITY OF ALBUQUERQUE C D

SHEET 2 OF 3

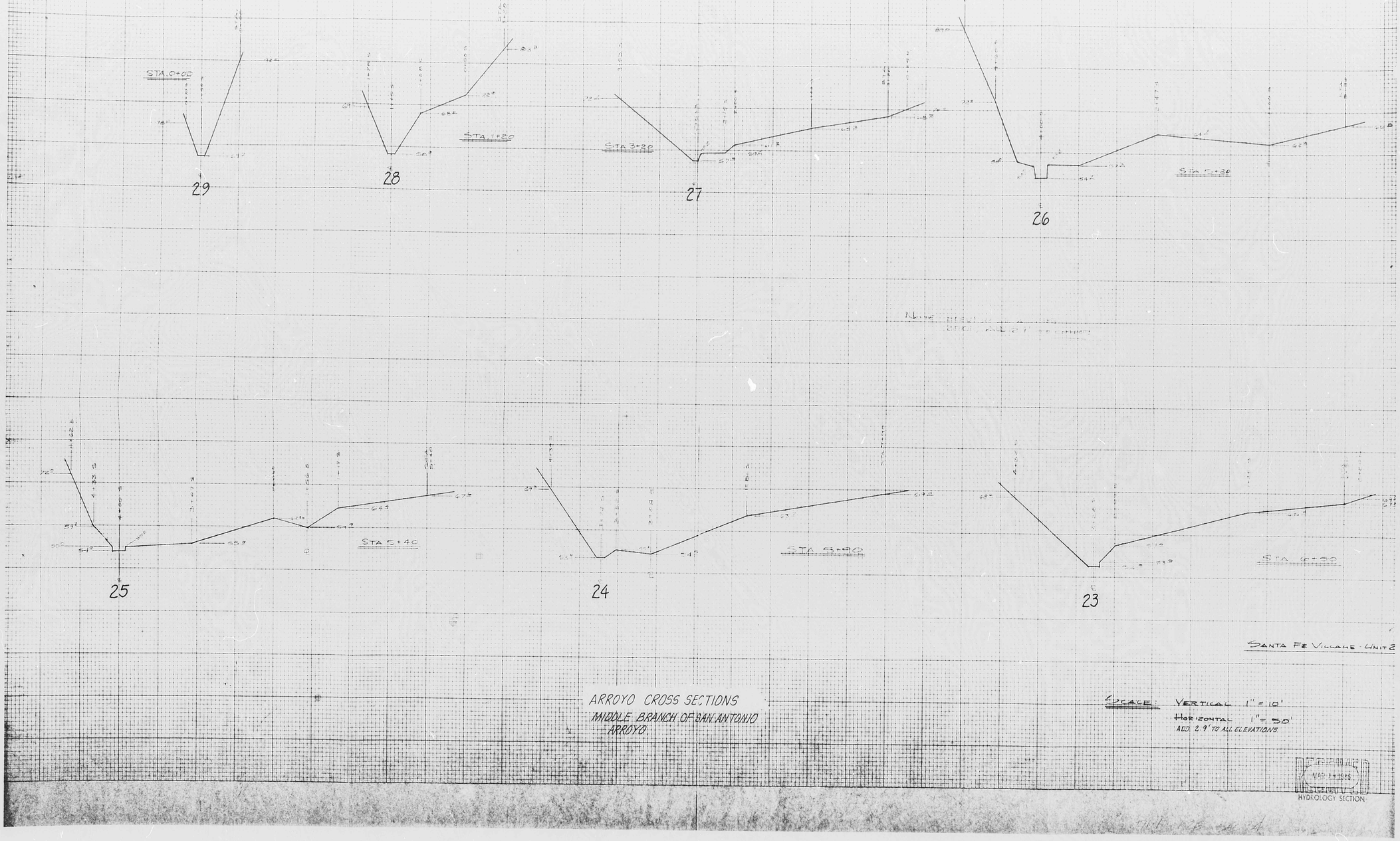

ARROYO CROSS SECTIONS
MIDDLE BRANCH OF SAN ANTONIO ARROYO

SCALE: VERTICAL 1" = 10'
HORIZONTAL 1" = 50'
ADD 2.9' TO ALL ELEVATIONS

SANTA FE VILLAGE - UNIT 2

HYDROLOGY SECTION

PLAN SHOT TWICE
ONCE ON LIGHT
ONCE ON DARK

CITY OF ALBUQUERQUE
THIS MICROIMAGE IS THE BEST POSSIBLE REPRODUCTION DUE TO THE POOR QUALITY OF THE ORIGINAL DOCUMENT.

R# 25 DATE 3-15-02 OPER. E.P.P.

CITY OF ALBUQUERQUE

This microimage is certified to be a complete and accurate copy of the original as it appears in the files of the **Public Works Department** and was created in the normal course of business.

The photographic process used meets the Basic Microfilm Standards of the National Micrographics Association (MS115-1977)

DIRECTOR 11/5/02

NOTARY PUBLIC
OFFICIAL SEAL
Roberta Duran
NOTARY PUBLIC
STATE OF NEW MEXICO
07/05/02 final

D24 C20 B16 A12

CITY OF ALBUQERQUE C D

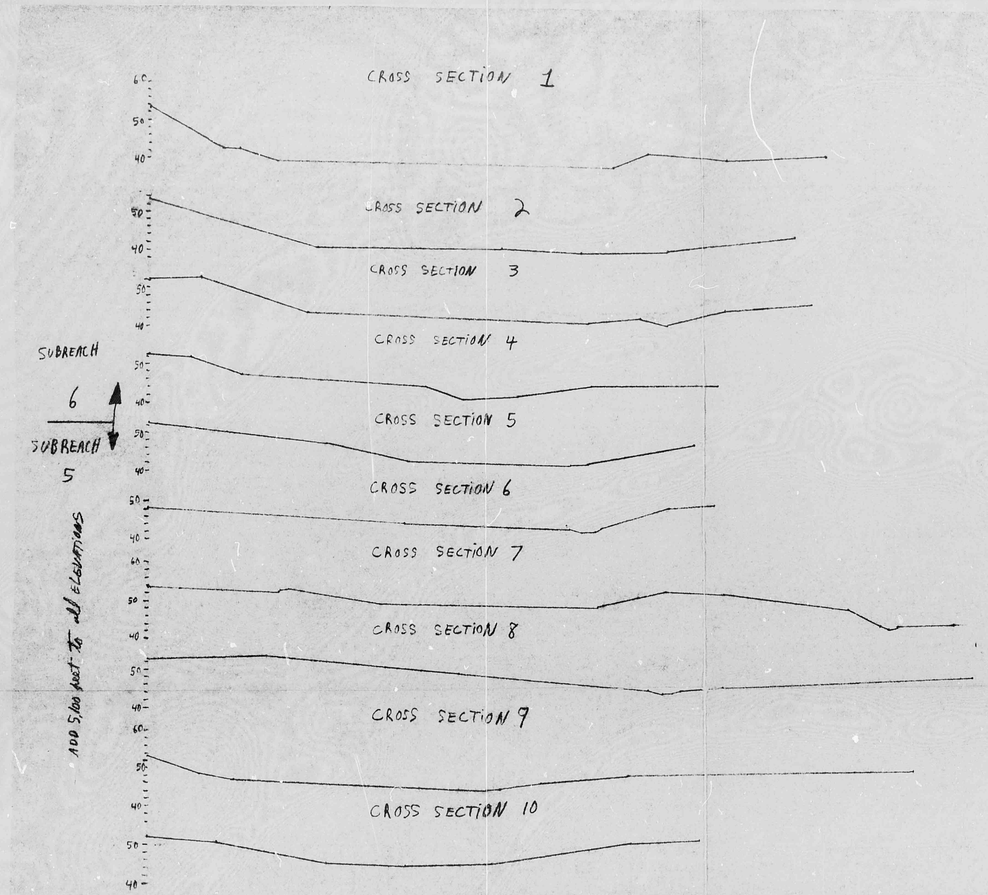

SANTA FE VILLAGE UNIT II TRACTS 2A-4A
MIDDLE BRANCH OF SAN ANTONIO ARROYO
CROSS-SECTIONS SURVEYED 7-85
NOTE: SECTIONS 7 and 10 are ENCLOSED

1"=20' HORIZONTAL AND VERTICAL

RECEIVED
MAR 14 1986
HYDROLOGY SECTION

CITY OF ALBUQUERQUE
THIS MICROIMAGE IS THE BEST POSSIBLE REPRODUCTION DUE TO THE POOR QUALITY OF THE ORIGINAL DOCUMENT.

R# 25 DATE 3-15-12 OP E&P.

CITY OF ALBUQUERQUE

This microimage is certified to be a complete and accurate copy of the original as it appears in the files of the **Public Works Department** and was created in the normal course of business.

The photographic process used meets the Basic Microfilm Standards of the National Micrographics Association (MS115-1977)

DIRECTOR 11/5/02

NOTARY PUBLIC

OFFICIAL SEAL
Roberta Duran
NOTARY PUBLIC
STATE OF NEW MEXICO
My commission expires 4/07/02 Amd

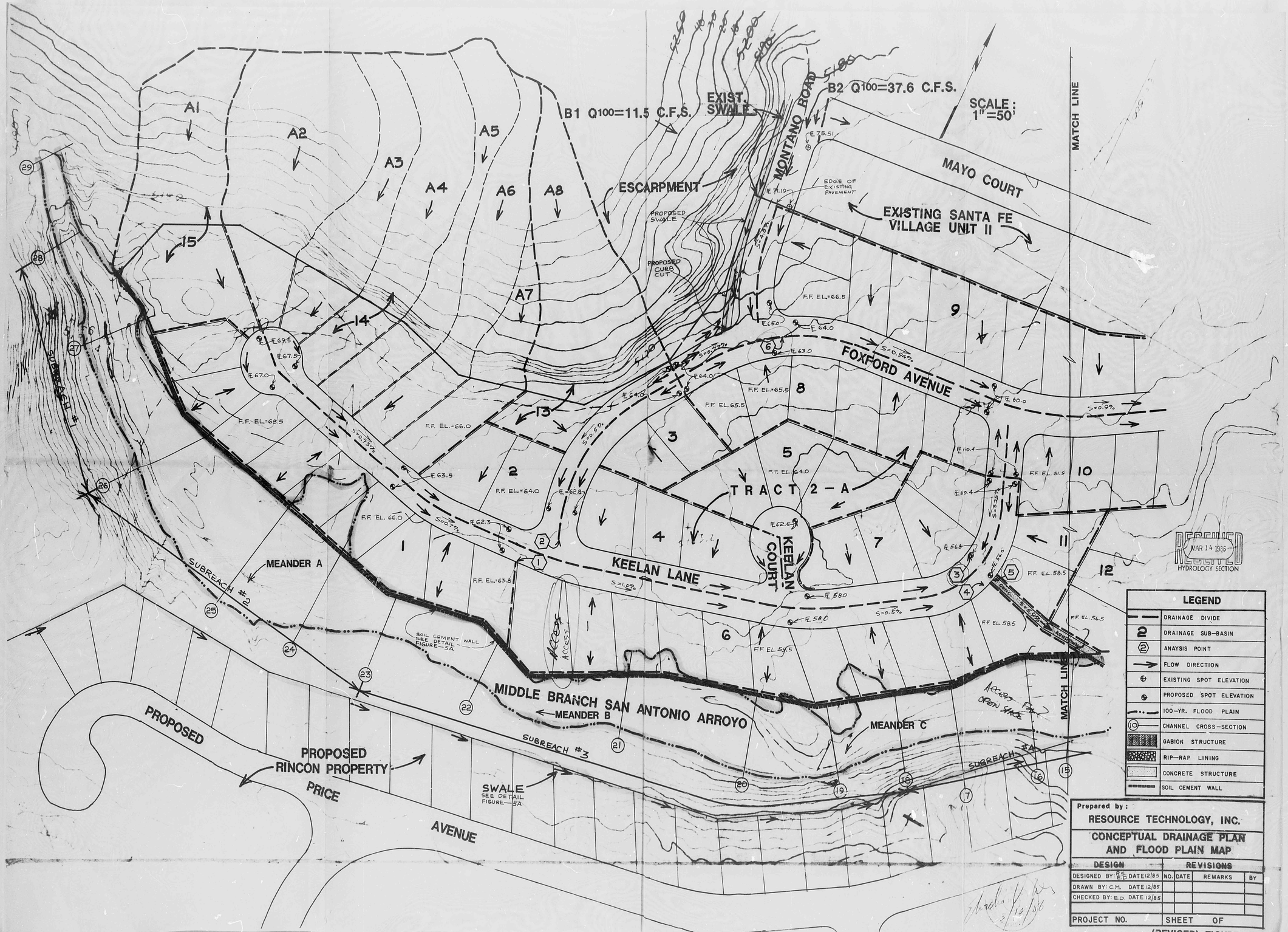

Prepared by:
RESOURCE TECHNOLOGY, INC.

CONCEPTUAL DRAINAGE PLAN AND FLOOD PLAIN MAP

DESIGN		REVISIONS		
DESIGNED BY: R.S. E.D.	DATE 12/85	NO.	DATE	REMARKS	BY
DRAWN BY: C.M.	DATE 12/85				
CHECKED BY: E.D.	DATE 12/85				
PROJECT NO.		SHEET OF			

(REVISED) FIGURE 5A

RECEIVED
MAR 14 1986
HYDROLOGY SECTION

PLAN SHOT TWICE
ONCE ON LIGHT
ONCE ON DARK

CITY OF ALBUQUERQUE
THIS MICROIMAGE IS THE BEST POSSIBLE REPRODUCTION DUE TO THE POOR QUALITY OF THE ORIGINAL DOCUMENT.

R# 25 DATE 3-15-12 OR ESP

CITY OF ALBUQUERQUE

This microimage is certified to be a complete and accurate copy of the original as it appears in the files of the **Public Works Department** and was created in the normal course of business.

The photographic process used meets the Basic Microfilm Standards of the National Micrographics Association (MS115-1977)

DIRECTOR 11/5/02

NOTARY PUBLIC

OFFICIAL SEAL
Roberta Duran
NOTARY PUBLIC
STATE OF NEW MEXICO
My commission expires 11/6/02 2nd

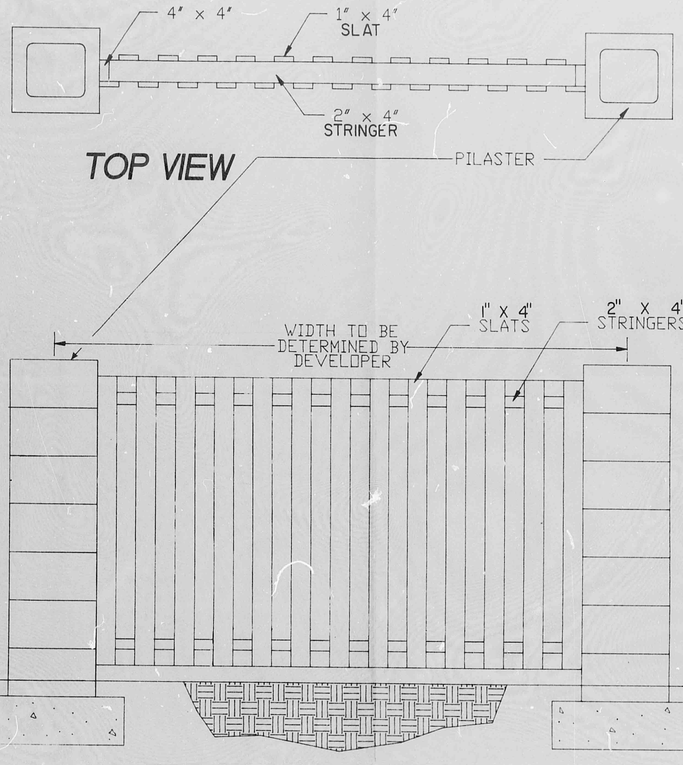

TOP VIEW

FRONT VIEW

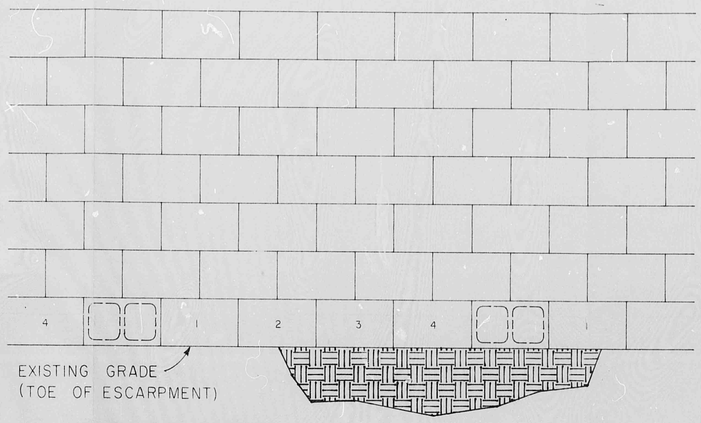

FRONT VIEW

CMU WEEPHOLE DETAIL

FOR LOTS 29, 30 AND 35

BREAK OUT EXISTING CMU AT GRADE ALONG ESCARPMENT EVERY FIFTH CMU. REPLACE BY TURNING CMU ON ITS SIDE TO PROVIDE WEEPHOLES FOR DRAINAGE FROM ESCARPMENT AND GROUT AROUND CMU.

SCALE 1" = 1'

WOOD FENCE DETAIL

FOR LOTS 31 THRU 34
AND LOT 38 IN BLOCK 12

BENCH MARKS

SURVEY INFORMATION
FIELD NOTES

NO.	BY	DATE

AS BUILT INFORMATION
CONTRACTOR
WORK STARTED BY: DATE
INSPECTOR'S SIGNATURE DATE
FIELD CHANGES BY DATE
FINAL INSPECTION BY DATE
DRAWING CORRECTED BY
MICRO-FILM INFORMATION
RECORDED BY DATE
NO.

ENGINEER'S SEAL

RECEIVED
DEC 02 1988
HYDROLOGY SECTION

NO.	DATE	REMARKS	DESIGNED BY	DRAWN BY	CHECKED BY
		REVISIONS	R.G.	B.G.	E.D.
		DESIGN	DATE 11-23-88	DATE 11-23-88	DATE 11-23-88

CITY OF ALBUQUERQUE
PUBLIC WORKS DEPARTMENT
ENGINEERING GROUP

TITLE: RINCON SUBDIVISION-PHASES II & III
REVISED GRADING & DRAINAGE PLAN
LOTS 29-35 & LOT 38 OF BLOCK 12

APPROVALS	ENGINEER	DATE	APPROVALS	ENGINEER	DATE
D.R.C. Chair					
Trans. Dev.					
Utility Dev.					

DRAWING NO. 3108 | MAP NO. E-10 | SHEET 4A | OF 23

CITY OF ALBUQUERQUE
THIS MICROIMAGE IS THE BEST POSSIBLE REPRODUCTION DUE TO THE POOR QUALITY OF THE ORIGINAL DOCUMENT.

R# 25 DATE 3-15-02 ESP

CITY OF ALBUQUERQUE

This microimage is certified to be a complete and accurate copy of the original as it appears in the files of the Public Works Department and was created in the normal course of business.

The photographic process used meets the Basic Microfilm Standards of the National Micrographics Association (MS115-1977)

DIRECTOR 11/5/02

NOTARY PUBLIC

OFFICIAL SEAL
Roberta Duran
NOTARY PUBLIC
STATE OF NEW MEXICO
My Commission Expires 8/08/02

D 24 C 20 B 16 A 12 CITY OF ALBUQUERQUE C D

* DRAINAGE PLAN REVISION *

CONCRETE MASONRY BLOCK WALLS HAVE BEEN CONSTRUCTED AT THE REAR LOT LINES OF LOTS 29,30 AND 35 IN LIEU OF THE SPLIT RAIL FENCE PROPOSED ON THE APPROVED GRADING AND DRAINAGE PLAN. IN ORDER TO ENSURE PROPER DRAINAGE OF THE SITE, SHEET 4A HAS BEEN ADDED TO SHOW WEEPHOLE REQUIREMENTS NECESSARY TO COMPLY WITH THE APPROVED GRADING AND DRAINAGE PLAN. ADDITIONALLY SHEET 4A SHOWS A WOOD FENCE DETAIL WHICH HAS BEEN PROVIDED FOR LOTS 31-34 AND LOT 38. THE FENCE DETAIL HAS BEEN DESIGNED TO DRAIN IN THE SAME MANNER AS THE PROPOSED SPLIT RAIL FENCE.

DATE: 11-23-88

AS-BUILT NOTE:
Elelevations in parenthesis represent finished dirt elevations.

CONTOUR INTERVAL= 2'
INDEX CONTOUR= 10'

1"=50

N

EXISTING SWALE

PROPOSED GROUTED RIP-RAP OUTFALL
(SEE DETAIL ON SHT.20)

MAYO ST.

EXISTING SANTA FE VILLAGE UNIT II

MONTANO DRIVE

FOXFORD AVE.

RINCON PHASE 2

CIENEGA COURT

CIENEGA ROAD WEST

CIENEGA ROAD EAST

SPLIT RAIL FENCE

8' PRIVATE DRAINAGE EASEMENT

RINCON PHASE II CONSTRUCTION LIMITS

CUTOFF WALL CITY STD DWG 2-8

8' PRIVATE DRAINAGE EASEMENT

15' WIDE ROW MAINTENANCE VEHICLE AND PEDESTRIAN ACCESS

SEE SHEET A FOR CONCRETE SWALE SECTION ACCESS VEHICLE ACCESS RAMP

MIDDLE BRANCH SAN ANTONIO ARROYO

Q100 yr = 1159 cfs
V100 yr(AVG) = 6.1 ft/sec.
D100 yr(AVG) = 4.2 ft.

FOR DETAILS SEE SHEET 20.

RINCON PHASE IV

RINCON PHASE I

AS-BUILT NOTE
Wall Design and Construction to be attached to this Construction Set As Sheets A, B, C, & D when wall construction is complete.

LEGEND	
	EXISTING SPOT ELEVATION
	PROPOSED SPOT ELEVATION
	FLOW DIRECTION
	100 YEAR FLOOD PLAIN
	CUTOFF WALL
	TEMPORARY EROSION CONTROL BERM & SNOW FENCE
	CONCRETE STRUCTURE
23	LOT NUMBER
(12)	BLOCK NUMBER
	LIMITS OF CONSTRUCTION
	SPLIT RAIL FENCE

REFER TO SOILS REPORT FOR EARTHWORK SPECIFICATIONS

NOTE: THE ELEVATIONS SHOWN ON THIS SHEET ARE FOR ROUGH GRADING ONLY

CONTRACTOR MUST CONTACT CITY OF ALBUQUERQUE ENVIRONMENTAL HEALTH DEPT. TO OBTAIN TOPSOIL DISTURBANCE PERMIT.

APPROVED FOR ROUGH GRADING ± 1'
CITY ENGINEER DATE

I, EDMUND V. DINIZ CERTIFY THAT THE GRADING OF THE "AS BUILT" DIMENSIONS WAS DONE UNDER MY SUPERVISION.
E.V.D. 6/24/88

Resource Technology, Inc.

CITY OF ALBUQUERQUE
MUNICIPAL DEVELOPMENT DEPARTMENT
ENGINEERING DIVISION DEC 02 1988
HYDROLOGY SECTION

TITLE: RINCON SUBDIVISION-PHASES II & III

GRADING & EROSION CONTROL PLAN

APPROVALS	ENGINEER	DATE	APPROVALS	ENGINEER	DATE
City Engineer		3/30/87	Liquid Waste		3-6-87
A.C.E.-Design		-	Traffic		3/24/87
A.C.E.-Hydrology		3-25-87	Water		3-25-87

DRAWING NO. 3108 | MAP NO. E-10 | SHEET 4 23

AS BUILT INFORMATION
CONTRACTOR
WORK STARTED BY DATE
INSPECTIONS
ACCEPTANCE BY DATE
CERTIFICATION BY DATE
FINAL INSPECTION
CORRECTED BY DATE
MICRO-FILM INFORMATION
RECORDED BY DATE
NO.

BENCH MARKS
CONTROL: BENCH MARK A.C.S. "16-E10"
A ☐ CHISLED ON TOP OF CONCRETE CURB AT THE N.E. CURB RETURN AT THE INTERSECTION OF ATRISCO ROAD N.W. AND FLOR DEL SOL PLACE N.W.
M.S.L. ELEVATION= 5134.777'

SURVEY INFORMATION
FIELD NOTES BY
DATE
ENG.
NO.

ENGINEER'S SEAL

NO.	DATE	REMARKS
		REVISIONS
		DESIGN
		DESIGNED BY RSH DATE 2/87
		DRAWN BY AVS DATE 2/87
		CHECKED BY ED DATE 2/87

PLAN SHOT TWICE
ONCE ON LIGHT
ONCE ON DARK

CITY OF ALBUQUERQUE
THIS MICROIMAGE IS THE BEST POSSIBLE REPRODUCTION DUE TO THE POOR QUALITY OF THE ORIGINAL DOCUMENT.

R# 25 DATE 3-15-12 OR Eqt.

CITY OF ALBUQUERQUE

This microimage is certified to be a complete and accurate copy of the original as it appears in the files of the Public Works Department and was created in the normal course of business.

The photographic process used meets the Basic Microfilm Standards of the National Micrographics Association (MS115-1977)

DIRECTOR 11/5/12

NOTARY PUBLIC

OFFICIAL SEAL
Roberta Duran
NOTARY PUBLIC
STATE OF NEW MEXICO
My Commission Expires 11/01/12

D 24 C 20 B 16 A 12

CITY OF ALBUQUERQUE C D

* DRAINAGE PLAN REVISION *

CONCRETE MASONRY BLOCK WALLS HAVE BEEN CONSTRUCTED AT THE REAR LOT LINES OF LOTS 29, 30 AND 35 IN LIEU OF THE SPLIT RAIL FENCE PROPOSED ON THE APPROVED GRADING AND DRAINAGE PLAN. IN ORDER TO ENSURE PROPER DRAINAGE OF THE SITE, SHEET 4A HAS BEEN ADDED TO SHOW WEEPHOLE REQUIREMENTS NECESSARY TO COMPLY WITH THE APPROVED GRADING AND DRAINAGE PLAN. ADDITIONALLY, SHEET 4A SHOWS A WOOD FENCE DETAIL WHICH HAS BEEN PROVIDED FOR LOTS 31-34 AND LOT 38. THE FENCE DETAIL HAS BEEN DESIGNED TO DRAIN IN THE SAME MANNER AS THE PROPOSED SPLIT RAIL FENCE.

DATE: 11-23-88

AS-BUILT NOTE:
Elelevations in parenthesis represent finished dirt elevations.

CONTOUR INTERVAL= 2'
INDEX CONTOUR= 10'

N

1"=50

EXISTING SWALE

PROPOSED GROUTED RIP-RAP OUTFALL
(SEE DETAIL ON SHT 2D)

MAYO ST.

EXISTING SANTA FE VILLAGE UNIT II

MONTANO DRIVE

FOXFORD AVE

RINCON PHASE 2

CIENEGA ROAD WEST

CIENEGA ROAD EAST

CIENEGA CT.

SPLIT RAIL FENCE

8' PRIVATE DRAINAGE EASEMENT

MIDDLE BRANCH SAN ANTONIO ARROYO

SEE SHEET A FOR CONCRETE SWALE SECTION ACROSS VEHICLE ACCESS RAMP

FOR DETAILS SEE SHEET 8D.

Q100 yr = 1159 cfs
V100 yr(AVG) = 6.1 ft/sec
D100 yr(AVG) = 4.2 ft

RINCON PHASE IV

RINCON PHASE I

LEGEND

5190	EXISTING SPOT ELEVATION
5190	PROPOSED SPOT ELEVATION
	FLOW DIRECTION
	100 YEAR FLOOD PLAIN
	CUTOFF WALL
	TEMPORARY EROSION CONTROL BERM & SNOW FENCE
	CONCRETE STRUCTURE
23	LOT NUMBER
(12)	BLOCK NUMBER
	LIMITS OF CONSTRUCTION
	SPLIT RAIL FENCE

AS-BUILT NOTE
Wall Design and Construction to be attached to this Construction Set As Sheets A, B, C, & D when wall construction is complete.

REFER TO SOILS REPORT FOR EARTHWORK SPECIFICATIONS

NOTE: THE ELEVATIONS SHOWN ON THIS SHEET ARE FOR ROUGH GRADING ONLY

CONTRACTOR MUST CONTACT CITY OF ALBUQUERQUE ENVIRONMENTAL HEALTH DEPT TO OBTAIN TOPSOIL DISTURBANCE PERMIT.

APPROVED FOR ROUGH GRADING
CITY ENGINEER ____ DATE ____

Resource Technology, Inc.

CITY OF ALBUQUERQUE
MUNICIPAL DEVELOPMENT DEPARTMENT
ENGINEERING DIVISION

TITLE: RINCON SUBDIVISION-PHASES II & III

GRADING & EROSION CONTROL PLAN

APPROVALS	ENGINEER	DATE	APPROVALS	ENGINEER	DATE
City Engineer			Liquid Waste		
A.C.E.-Design			Traffic		
A.C.E.-Hydrology			Water		

DRAWING NO 3108 | MAP NO. E-10 | SHEET 4 23

SURVEY INFORMATION
FIELD NOTES
NO. | BY | DATE

AS BUILT INFORMATION
CONTRACTOR
W.O.R. BY
INSPECTORS
FIELD CHANGE BY | DATE
CONSTRUCTION BY
REMARKS | DATE
MICRO FILM INFORMATION
RECORDED BY | DATE
NO.

BENCH MARKS
CONTROL: BENCH MARK A.C.S. "16-E10"
A ☐ CHISLED ON TOP OF CONCRETE CURB AT THE N.E. CURB RETURN AT THE INTERSECTION OF ATRISCO ROAD N.W. AND FLOR DEL SOL PLACE N.W.
M.S.L. ELEVATION= 5134.777'

ENGINEER'S SEAL

NO	DATE	REVISIONS	BY
		DESIGN	D.T.H. 2.87
		DESIGNED BY PSHED	DATE 2.87
		DRAWN BY MVS	DATE 2.87
		CHECKED BY RD	

Rev. 11-24-88

PLAN SHOT TWICE
ONCE ON LIGHT
ONCE ON DARK

CITY OF ALBUQUERQUE
THIS MICROIMAGE IS THE BEST POSSIBLE REPRODUCTION DUE TO THE POOR QUALITY OF THE ORIGINAL DOCUMENT.

R# 25 DATE 3-15-02 OCR/EDP

CITY OF ALBUQUERQUE

This microimage is certified to be a complete and accurate copy of the original as it appears in the files of the **Public Works Department** and was created in the normal course of business.

The photographic process used meets the Basic Microfilm Standards of the National Micrographics Association (MS115-1977)

DIRECTOR 11/5/02

NOTARY PUBLIC
OFFICIAL SEAL
Roberta Duran
NOTARY PUBLIC
STATE OF NEW MEXICO
My Commission Expires
07/08/02 Rmd

* DRAINAGE PLAN REVISION *

CONCRETE MASONRY BLOCK WALLS HAVE BEEN CONSTRUCTED AT THE REAR LOT LINES OF LOTS 29, 30 AND 35 IN LIEU OF THE SPLIT RAIL FENCE PROPOSED ON THE APPROVED GRADING AND DRAINAGE PLAN. IN ORDER TO ENSURE PROPER DRAINAGE OF THE SITE, SHEET 4A HAS BEEN ADDED TO SHOW WEEPHOLE REQUIREMENTS NECESSARY TO COMPLY WITH THE APPROVED GRADING AND DRAINAGE PLAN. ADDITIONALLY SHEET 4A SHOWS A WOOD FENCE DETAIL WHICH HAS BEEN PROVIDED FOR LOTS 31-34 AND LOT 38. THE FENCE DETAIL HAS BEEN DESIGNED TO DRAIN IN THE SAME MANNER AS THE PROPOSED SPLIT RAIL FENCE.

DATE: 11-21-88

AS-BUILT NOTE:
Elelevations in parenthesis represent finished dirt elevations.

CONTOUR INTERVAL= 2'
INDEX CONTOUR= 10'

1"=50'

* DRAINAGE PLAN REVISION *

RETAINING WALLS AROUND LOT 9 OF BLOCK 1A HAVE BEEN ADDED TO THIS GRADING AND DRAINAGE PLAN TO CONTAIN ON-SITE FLOW WITHIN THE LOT AND ALLOWED TO DISCHARGE TO MONTANO DRIVE.

DATE: 12-23-86

PROPOSED GROUTED RIP-RAP OUTFALL
(SEE DETAIL ON SHT 20)

EXISTING SWALE

MAYO ST.

EXISTING SANTA FE VILLAGE UNIT II

MONTANO DRIVE

FOXFORD AVE.

RINCON PHASE 2

CIENEGA CT.

CIENEGA ROAD EAST

CIENEGA ROAD WEST

SPLIT RAIL FENCE

A PRIVATE DRAINAGE EASEMENT

RINCON PHASE I

RINCON PHASE IV

RINCON PHASE I CONSTRUCTION LIMITS

CUTOFF WALL CITY STD DWG D-8

8' PRIVATE DRAINAGE EASEMENT

15' WIDE ROW MAINTENANCE VEHICLE AND PEDESTRIAN ACCESS

MIDDLE BRANCH SAN ANTONIO ARROYO

Q100 yr = 1159 cfs.
V100 yr(AVG) = 6.1 ft/sec.
D100 yr(AVG) = 4.2 ft.

FOR DETAILS SEE SHEET 20.

SEE SHEET A FOR CONCRETE SWALE SECTION ACROSS VEHICLE ACCESS RAMP

AS-BUILT NOTE
Wall Design and Construction to be attached to this Construction Set As Sheets A, B, C, & D when wall construction is Complete.

LEGEND

- EXISTING SPOT ELEVATION
- PROPOSED SPOT ELEVATION
- FLOW DIRECTION
- 100 YEAR FLOOD PLAIN
- CUTOFF WALL
- TEMPORARY EROSION CONTROL BERM & SNOW FENCE
- CONCRETE STRUCTURE
- 23 LOT NUMBER
- (12) BLOCK NUMBER
- LIMITS OF CONSTRUCTION
- SPLIT RAIL FENCE

RECEIVED JAN 6 1989 HYDROLOGY SECTION

REFER TO SOILS REPORT FOR EARTHWORK SPECIFICATIONS

NOTE: THE ELEVATIONS SHOWN ON THIS SHEET ARE FOR ROUGH GRADING ONLY

CONTRACTOR MUST CONTACT CITY OF ALBUQUERQUE ENVIRONMENTAL HEALTH DEPT TO OBTAIN TOPSOIL DISTURBANCE PERMIT.

APPROVED FOR ROUGH GRADING ± 1'
CITY ENGINEER DATE

AS BUILT INFORMATION
CONSTRUCTION
WORK STAKED BY
FIELD WORK COMPLETED
ACCEPTANCE BY
FIELD VERIFICATION BY
AS-BUILT COMPLETED
CORRECTED BY
MICRO-FILM INFORMATION
RECORDED BY
NO. DATE

BENCH MARKS
CONTROL: BENCH MARK A.C.S. "16-E10"
A ☐ CHISLED ☐ TOP OF CONCRETE CURB AT THE I.E. CURB RETURN AT THE INTERSECTION OF ATRISCO ROAD N.W. AND FLOR DEL SOL PLACE N.W.
M.S.L. ELEVATION = 5134.777'

SURVEY INFORMATION
FIELD NOTES
NO. BY DATE

ENGINEER'S SEAL
2-24-88
(Rev 11-23-88)
(Rev 12-27-88)

REMARKS
REVISIONS
NO. DATE BY
DESIGNED BY PSHED DATE 2/87
DRAWN BY M.V.S DATE 2/87
CHECKED BY ED DATE 2/87

Resource Technology, Inc.

CITY OF ALBUQUERQUE
MUNICIPAL DEVELOPMENT DEPARTMENT
ENGINEERING DIVISION

TITLE: RINCON SUBDIVISION-PHASES II & III

GRADING & EROSION CONTROL PLAN

APPROVALS	ENGINEER	DATE	APPROVALS	ENGINEER	DATE
City Engineer		3/30/89	Liquid Waste	JW	3-6-89
A.C.E.-Design		"	Traffic		3/24/89
A.C.E.-Hydrology		3-25-89	Water	JW	3-6-89

DRAWING NO. 3108 | MAP NO. E-10 | SHEET 4 23

CITY OF ALBUQUERQUE
THIS MICROIMAGE IS THE BEST POSSIBLE REPRODUCTION DUE TO THE POOR QUALITY OF THE ORIGINAL DOCUMENT.

R# 25 DATE 3-15-12 OB EXP.

CITY OF ALBUQUERQUE

This microimage is certified to be a complete and accurate copy of the original as it appears in the files of the **Public Works Department** and was created in the normal course of business.

The photographic process used meets the Basic Microfilm Standards of the National Micrographics Association (MS115-1977)

DIRECTOR 11/15/12

NOTARY PUBLIC
OFFICIAL SEAL
Roberta Duran
NOTARY PUBLIC
STATE OF NEW MEXICO
My Commission Expires
6/07/12 and

PUBLIC WORKS/HYDROLOGY

E10/E2B

PLAT OF

LOTS 38-A & 38-B
RINCON SUBDIVISION
PHASE II & III

ALBUQUERQUE, NEW MEXICO
DECEMBER, 1988

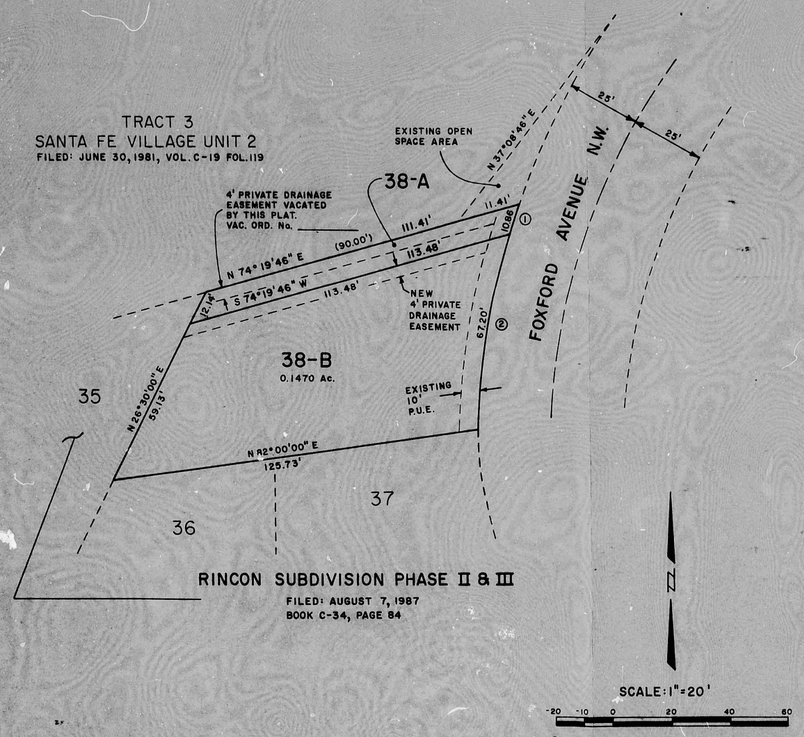

CURVE DATA

NO.	RADIUS	ARC	DELTA	TANGENT
①	255	10.86	2 26 24	5.43
②	255	67.20	15 05 57	33.80

LOT AREAS

LOT NO.	SQUARE FEET
38-A	1011
38-B	6403

SHEET 2 OF 2 SHEETS

PLANS/PLATS ON FILE

FILE DESC: E10/D2B

PLANS/PLATS 26

CITY OF ALBUQUERQUE
THIS MICROIMAGE IS THE BEST POSSIBLE REPRODUCTION DUE TO THE POOR QUALITY OF THE ORIGINAL DOCUMENT.

R# 25 DATE 3-15-12 OP ERP

CITY OF ALBUQUERQUE

This microimage is certified to be a complete and accurate copy of the original as it appears in the files of the Public Works Department and was created in the normal course of business.

The photographic process used meets the Basic Microfilm Standards of the National Micrographics Association (MS115-1977)

DIRECTOR 11/5/62

NOTARY PUBLIC

OFFICIAL SEAL
Roberta Duran
NOTARY PUBLIC
STATE OF NEW MEXICO
My Commission Expires 7/24/12

D24 C20 B16 A12 CITY OF ALBUQUERQUE C D

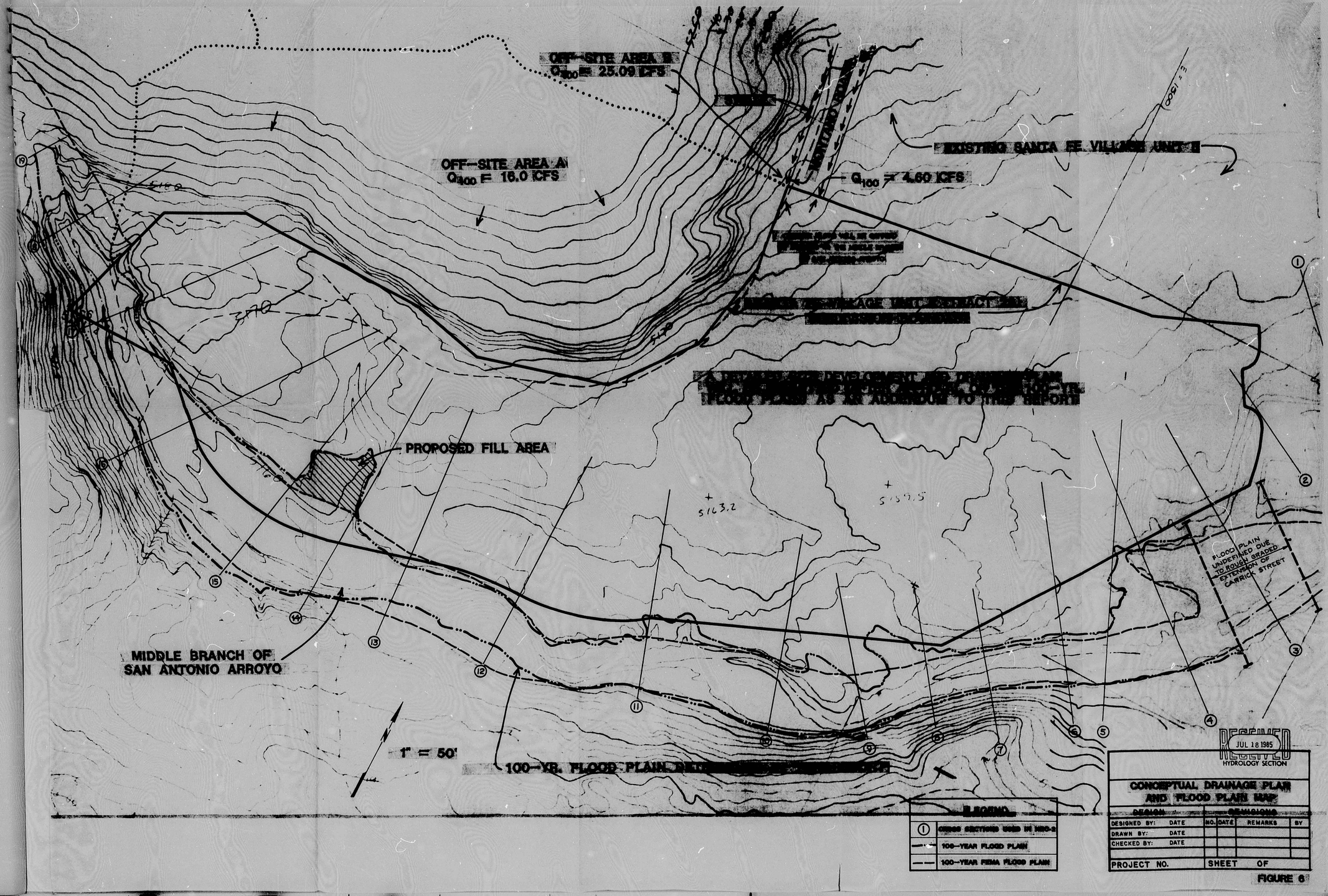

FIGURE 6

PLAN SHOT TWICE
ONCE ON LIGHT
ONCE ON DARK

CITY OF ALBUQUERQUE
THIS MICROIMAGE IS THE BEST POSSIBLE REPRODUCTION DUE TO THE POOR QUALITY OF THE ORIGINAL DOCUMENT.

R# 25 DATE 3-15-12 OPER

CITY OF ALBUQUERQUE

This microimage is certified to be a complete and accurate copy of the original as it appears in the files of the Public Works Department and was created in the normal course of business.

The photographic process used meets the Basic Microfilm Standards of the National Micrographics Association (NS115-1977)

DIRECTOR 11/5/12

NOTARY PUBLIC

OFFICIAL SEAL
Roberta Duran
NOTARY PUBLIC
STATE OF NEW MEXICO

B24 C20 B16 A12 CITY OF ALBUQUERQUE C D

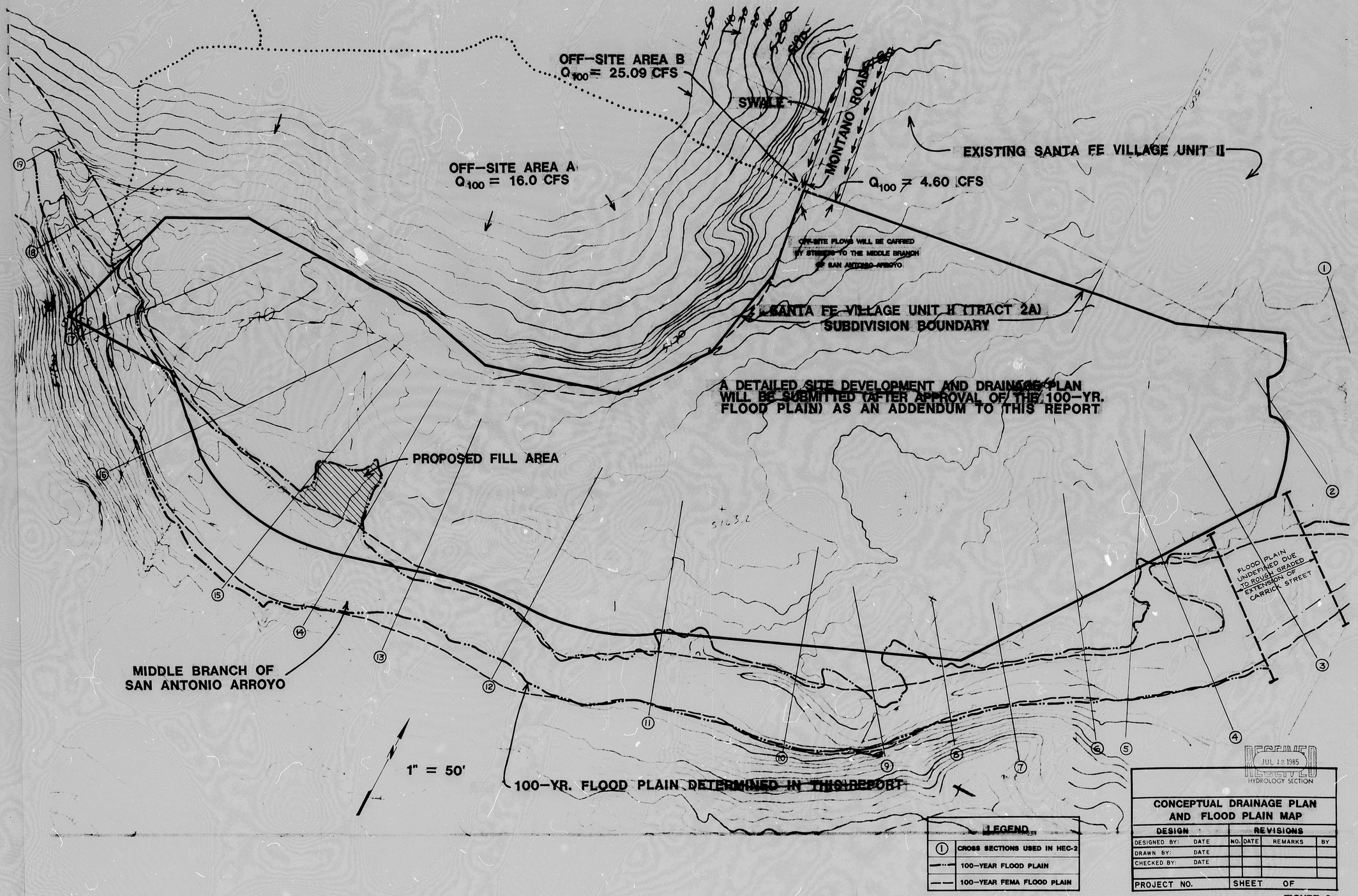

LEGEND	
①	CROSS SECTIONS USED IN HEC-2
	100-YEAR FLOOD PLAIN
	100-YEAR FEMA FLOOD PLAIN

RECEIVED
JUL 18 1985
HYDROLOGY SECTION

CONCEPTUAL DRAINAGE PLAN AND FLOOD PLAIN MAP

DESIGN		REVISIONS			
DESIGNED BY:	DATE	NO.	DATE	REMARKS	BY
DRAWN BY:	DATE				
CHECKED BY:	DATE				
PROJECT NO.		SHEET	OF		

FIGURE 6

PLAN SHOT TWICE
ONCE ON LIGHT
ONCE ON DARK

CITY OF ALBUQUERQUE
THIS MICROIMAGE IS THE BEST POSSIBLE REPRODUCTION DUE TO THE POOR QUALITY OF THE ORIGINAL DOCUMENT.

R# 25 DATE 3-15-12 OR E.P.

CITY OF ALBUQUERQUE

This microimage is certified to be a complete and accurate copy of the original as it appears in the files of the Public Works Department and was created in the normal course of business.

The photographic process used meets the Basic Microfilm Standards of the National Micrographics Association (MS115-1977)

DIRECTOR 11/15/12

NOTARY PUBLIC
OFFICIAL SEAL
Roberta Duran
NOTARY PUBLIC
STATE OF NEW MEXICO
My Commission Expires 7/07/12

D24 C20 B16 A12 CITY OF ALBUQERQUE C D

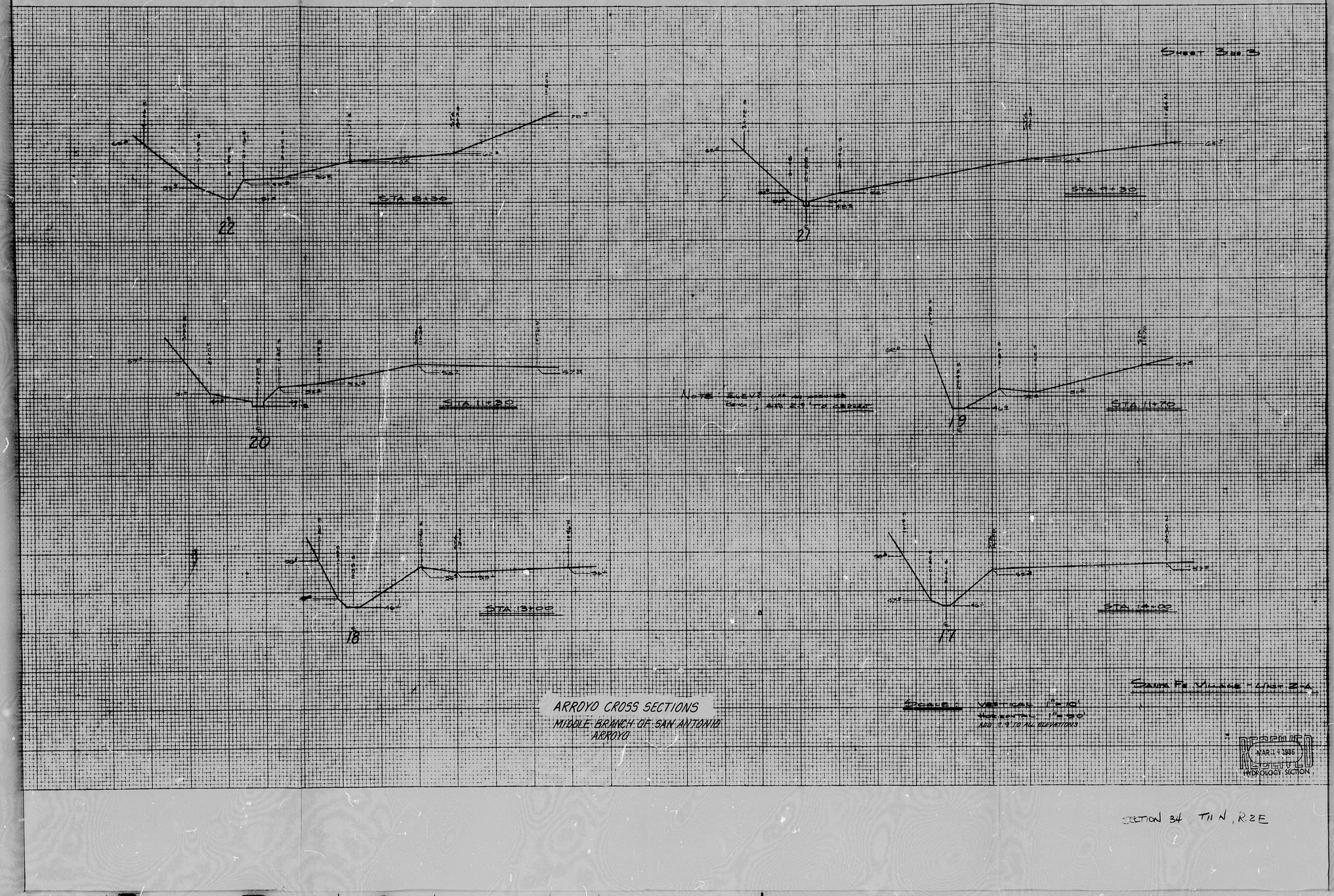

ARROYO CROSS SECTIONS
MIDDLE BRANCH OF SAN ANTONIO ARROYO

SECTION 34 T11N, R2E

SHEET 3 OF 3

BANK FE VILLAGE - UNIT 2-A

CITY OF ALBUQUERQUE
THIS MICROIMAGE IS THE BEST POSSIBLE REPRODUCTION DUE TO THE POOR QUALITY OF THE ORIGINAL DOCUMENT.

R# 25 DATE 3-15-02 OF E.S.P.

CITY OF ALBUQUERQUE

This microimage is certified to be a complete and accurate copy of the original as it appears in the files of the Public Works Department and was created in the normal course of business.

The photographic process used meets the Basic Microfilm Standards of the National Micrographics Association (MS115-1977)

DIRECTOR 11/5/62

Roberta Duran
NOTARY PUBLIC
OFFICIAL SEAL
Roberta Duran
NOTARY PUBLIC
STATE OF NEW MEXICO
My Commission Expires 11/07/02 And

PUBLIC WORKS/HYDROLOGY 3 OF 9
E10/E2B

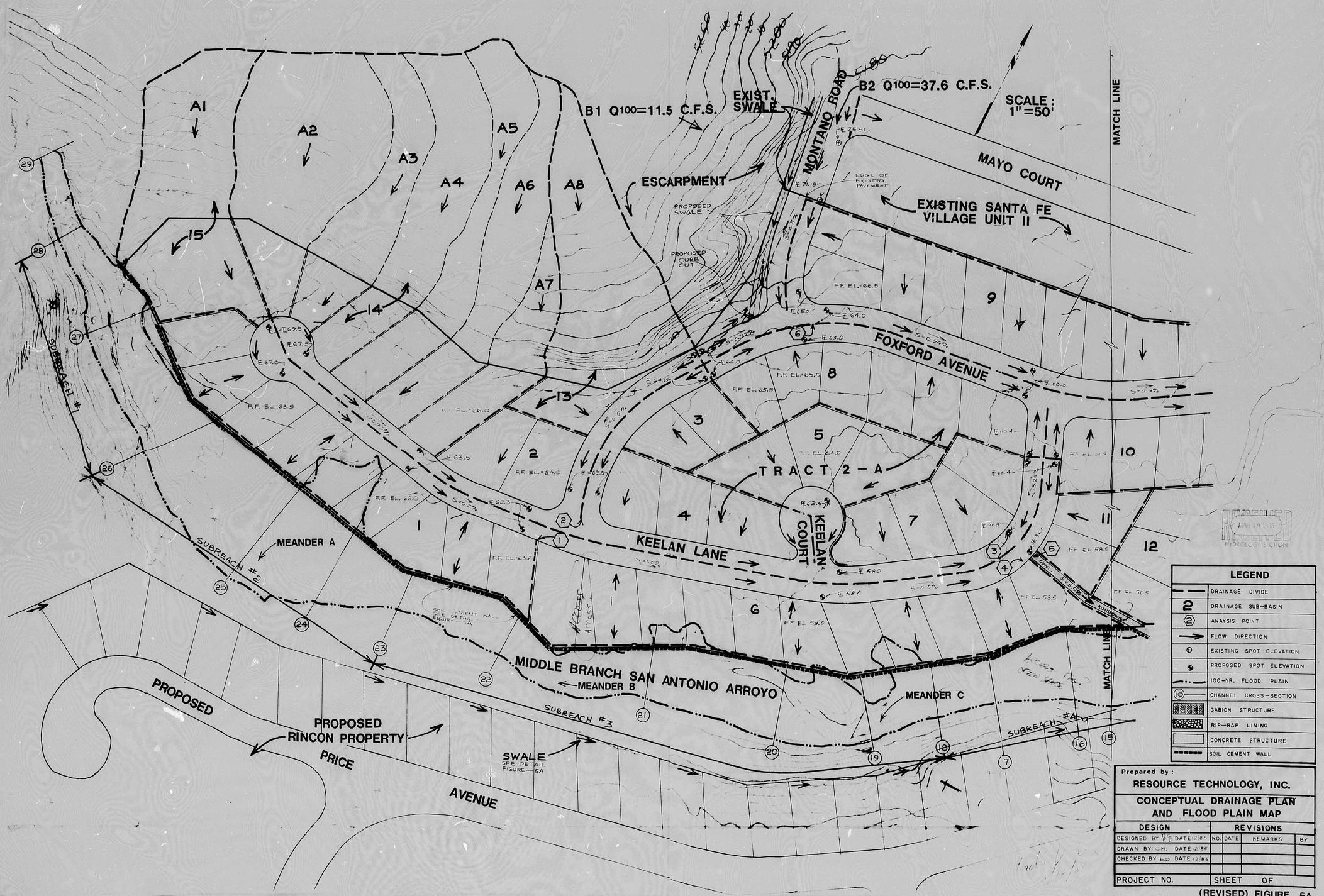
A1
A2
A3
A4
A5
A6
A7
A8
B1 Q100=11.5 C.F.S.
EXIST. SWALE
ESCARPMENT
B2 Q100=37.6 C.F.S.
SCALE: 1"=50'
MONTANO ROAD
MAYO COURT
EXISTING SANTA FE VILLAGE UNIT II
MATCH LINE
PROPOSED SWALE
PROPOSED CURB CUT
EDGE OF EXISTING PAVEMENT
FOXFORD AVENUE
TRACT 2-A
KEELAN LANE
KEELAN COURT
MEANDER A
MEANDER B
MEANDER C
MIDDLE BRANCH SAN ANTONIO ARROYO
SUBREACH #1
SUBREACH #2
SUBREACH #3
SUBREACH #4
SOIL CEMENT WALL SEE DETAIL FIGURE 5A
PROPOSED RINCON PROPERTY
PRICE AVENUE
SWALE SEE DETAIL FIGURE-5A
F.F. EL.=68.5
F.F. EL.=66.0
F.F. EL.=64.0
F.F. EL.=65.5
F.F. EL.=66.5
F.F. EL.=63.5
F.F. EL.=58.5
F.F. EL.=54.5
F.F. EL.=57.5
F.F. EL.=63.5
F.F. EL.=66.0
F.F. EL.=63.2
S=0.77%
S=0.50%
S=0.27%
S=0.32%
S=0.50%
S=0.57%
S=0.50%
S=0.50%
S=0.50

SCALE: 1"=50'

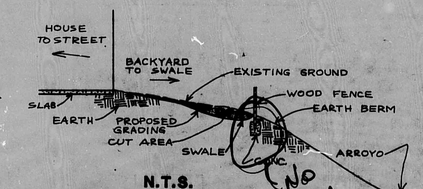

N.T.S.
TYPICAL SWALE FOR
PROPOSED RINCON PROPERTY

No Need Positive cutoff above grade

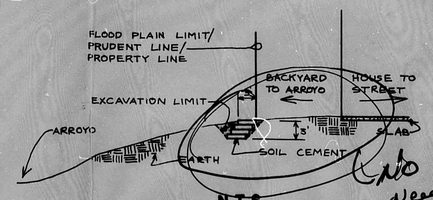

N.T.S.
TYPICAL SECTION FOR
SOIL CEMENT WALL

No Need Positive Cutoff above grade

LEGEND

- DRAINAGE DIVIDE
- (2) DRAINAGE SUB-BASIN
- (2) ANAYSIS POINT
- FLOW DIRECTION
- EXISTING SPOT ELEVATION
- PROPOSED SPOT ELEVATION
- 100-YR. FLOOD PLAIN
- (10) CHANNEL CROSS-SECTION
- GABION STRUCTURE
- RIP-RAP LINING
- CONCRETE STRUCTURE
- SOIL CEMENT WALL

MAYO COURT
EXISTING SANTA FE VILLAGE UNIT II
C Q100=25.4 C.F.S.
D Q100=8.1 C.F.S.
GREGG STREET
FOXFORD COURT
E Q100=5.4 C.F.S.
FOXFORD AVENUE
EXISTING DETENTION POND
TRACT 4-A
CARRICK STREET
MIDDLE BRANCH SAN ANTONIO ARROYO
BOGART STREET
UNSER BLVD. (ATRISCO ROAD)
SOIL CEMENT WALL-SEE DETAIL THIS SHEET
RIP-RAP EXTEND ACROSS
CHANNEL INV.=45.8
CHANNEL INV.=46.3
OFF-SET TANGENT
SUBREACH #5
SUBREACH #6
PROPOSED SANTA FE VILLAGE UNIT I
PRICE AVENUE (PROPOSED)
SWALE-SEE DETAIL THIS SHEET
EDGE OF EXIST. PAVEMENT
F.F. EL.=56.5
GABION DROP STRUCTURE INV. EL.=5138.00
EXISTING A.M.A.F.C.A. GABION DROP STRUCTURE

Prepared by:
RESOURCE TECHNOLOGY, INC.

CONCEPTUAL DRAINAGE PLAN AND FLOOD PLAIN MAP

DESIGN	REVISIONS			
DESIGNED BY: C.S. E.D. DATE 12/85	NO.	DATE	REMARKS	BY
DRAWN BY: C.M. DATE 12/85				
CHECKED BY: E.D. DATE 12/85				
PROJECT NO.	SHEET OF			

FIGURE 5B
(REVISED)

RECEIVED
MAR 14 1986
HYDROLOGY SECTION

PLAN SHEET THICK
CHECK OF BLACK
CHECK OF BLUE

CITY OF ALBUQUERQUE
THIS MICROIMAGE IS THE BEST POSSIBLE REPRODUCTION DUE TO THE POOR QUALITY OF THE ORIGINAL DOCUMENT.

R# 25 DATE 3-5-92 OCR

CITY OF ALBUQUERQUE
This microimage is certified to be a complete and accurate copy of the original as it appears in the files of the Public Works Department and was created in the normal course of business.
The photographic process used meets the Basic Microfilm Standards of the National Micrographics Association (MS115-1977)
DIRECTOR 11/5/92

NOTARY PUBLIC
OFFICIAL SEAL
Roberta Duran
NOTARY PUBLIC
STATE OF NEW MEXICO
My commission expires 7/26/92

B24 C20 B16 A12 CITY OF ALBUQUERQUE C

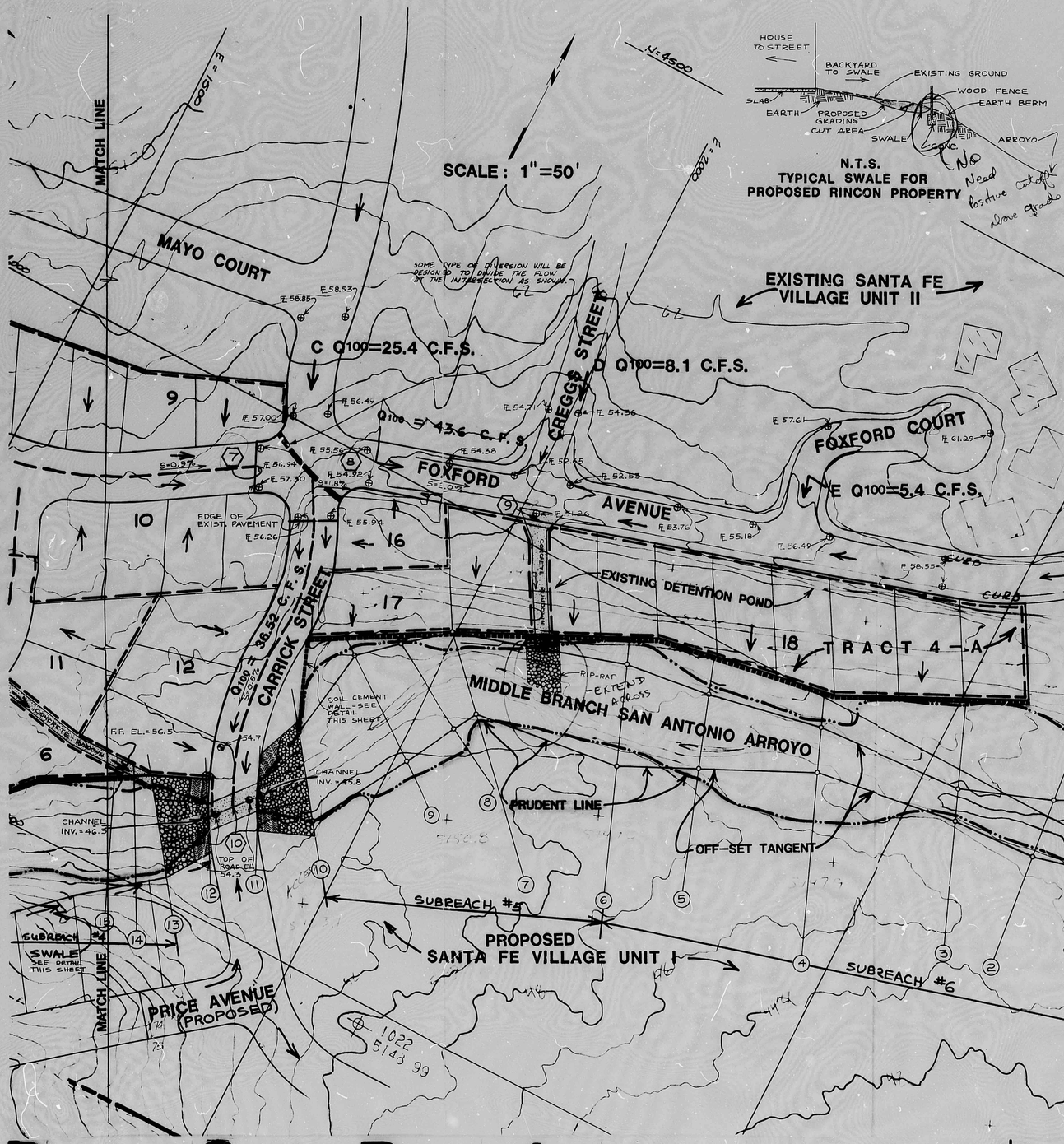

N.T.S.
TYPICAL SWALE FOR
PROPOSED RINCON PROPERTY

NO Need Positive cutoff above grade

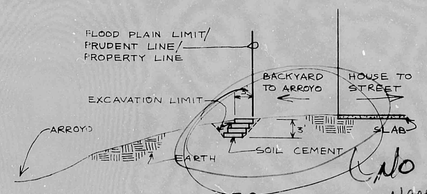

N.T.S.
TYPICAL SECTION FOR
SOIL CEMENT WALL

NO Need Positive Cutoff above grade

LEGEND	
	DRAINAGE DIVIDE
2	DRAINAGE SUB-BASIN
(2)	ANAYSIS POINT
→	FLOW DIRECTION
⊕	EXISTING SPOT ELEVATION
⊕	PROPOSED SPOT ELEVATION
	100-YR. FLOOD PLAIN
	CHANNEL CROSS-SECTION
	GABION STRUCTURE
	RIP-RAP LINING
	CONCRETE STRUCTURE
	SOIL CEMENT WALL

Prepared by:
RESOURCE TECHNOLOGY, INC.

CONCEPTUAL DRAINAGE PLAN AND FLOOD PLAIN MAP

DESIGN	REVISIONS			
DESIGNED BY: E.D. DATE 12/85	NO.	DATE	REMARKS	BY
DRAWN BY: C.M. DATE 12/85				
CHECKED BY: E.D. DATE 12/85				
PROJECT NO.	SHEET OF			

FIGURE 5B
(REVISED)

PLAN SHOT TWICE
ONCE ON LIGHT
ONCE ON DARK

CITY OF ALBUQUERQUE
THIS MICROIMAGE IS THE BEST POSSIBLE REPRODUCTION DUE TO THE POOR QUALITY OF THE ORIGINAL DOCUMENT.

REVISED
MAR 14 1986
HYDROLOGY SECTION

R# 25 DATE 3-15-82 OF E.D.P.

CITY OF ALBUQUERQUE
This microimage is certified to be a complete and accurate copy of the original as it appears in the files of the **Public Works Department** and was created in the normal course of business.
The photographic process used meets the Basic Microfilm Standards of the National Micrographics Association (NS115-1977)

DIRECTOR 11/5/82

NOTARY PUBLIC
OFFICIAL SEAL
Roberta Duran
NOTARY PUBLIC
STATE OF NEW MEXICO
My commission expires: 9/10/82 Bmd

D24 C20 B16 A12 CITY OF ALBUQUERQUE C D

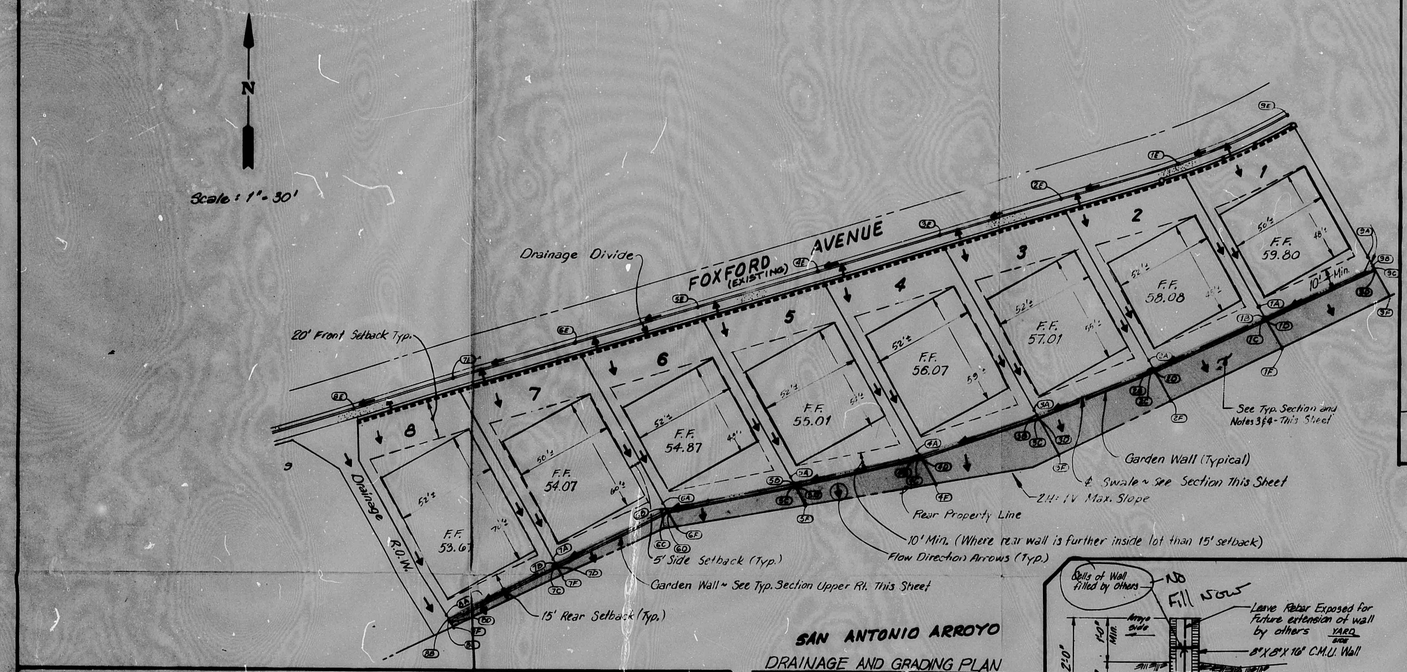

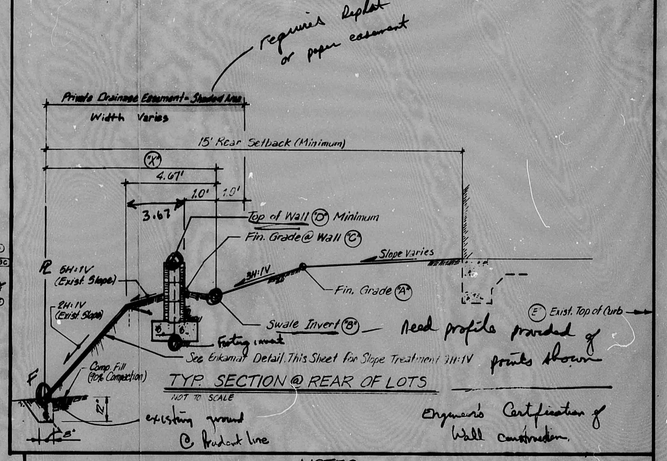

NOTES

1. Construct Drive Pads Per Drive Pad Section and Drive Pad Elev. Schedule.
2. Construct Sidewalks to Match Drive Pad Elevations.
3. Shared Sidewalk be built within Private Drainage Easement - See Swale and Sidewall Detail - Sheet 1 of 2.
4. Shaded Area represents Private Drainage Easement.

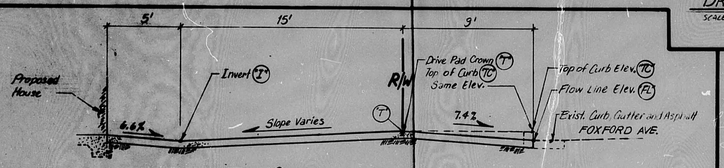

TYP. SECTION @ DRIVE PAD, LOTS 1-5
NOT TO SCALE

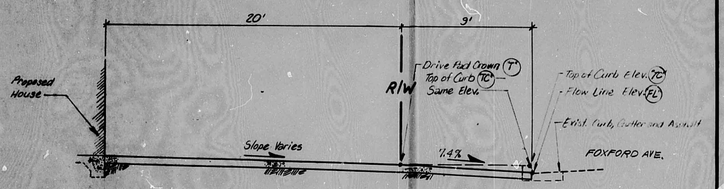

TYP. SECTION @ DRIVE PAD, LOTS 6, 7 and 8
NOT TO SCALE

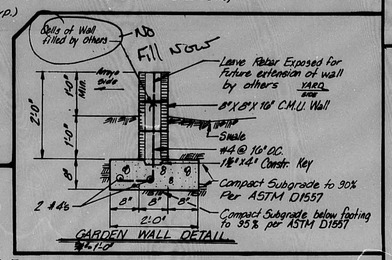

GARDEN WALL DETAIL
SCALE: 1"=1'-0"

SCHEDULE — DRIVE PAD ELEV. INDEX

I.D. NO.	(A)	(B)	(C)	(D)	(E)	(X)	(F)	LOCATION	LOT NO.	(TC)	(FL)	(T)	(I)
1	58.59	56.50	57.00	58.00	59.68	18.00	59.68	1/2	1	60.22	59.55	60.22	59.47
2	57.41	54.42	54.92	55.92	58.50	16.50	58.86	2/3	2	59.68	59.01	59.68	57.75
3	55.11	54.15	54.65	55.65	57.43	21.50	57.43	3/4	3	58.50	57.83	58.50	56.68
4	54.58	53.82	54.32	55.32	56.59	16.00	56.59	4/5	4	57.43	56.76	57.43	55.74
5	54.08	53.49	53.99	54.99	55.43	12.50	55.43	5/6	5	56.59	55.92	56.59	54.68
6	53.76	52.55	53.05	54.05	53.38	21.67	53.38	6/7	6	55.43	54.76	55.43	—
7	51.80	51.40	51.90	52.90	52.32	6.83	52.32	7/8	7	53.38	52.71	53.38	—
8	51.54	51.09	51.59	52.59	51.90	4.00	51.90	8/Drain	8	52.32	51.65	52.32	—
9	50.47	49.98	50.48	51.48	60.22	5.50	47.26	Lot 1					

52.01 on previous plan
51.00 on construction drawings for Creste Midcom.

APPROVED FOR GRADING
Roger A. Hansen 5-13-88
CITY ENGINEER DATE

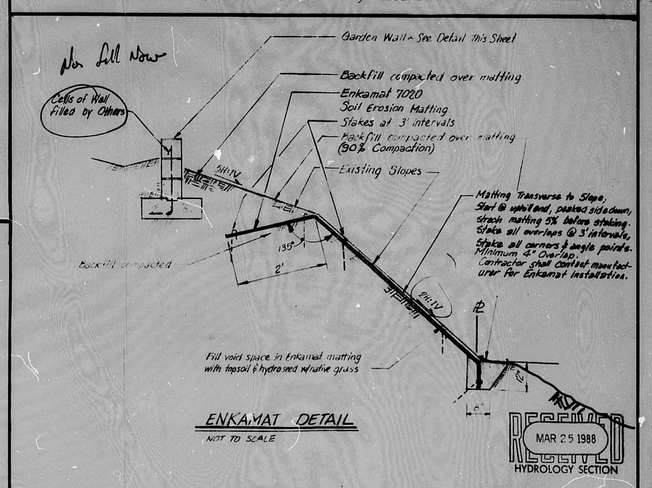

ENKAMAT DETAIL
NOT TO SCALE

RECEIVED
MAR 25 1988
HYDROLOGY SECTION

DRAWN BY: KW CS
DESIGNED BY: RG
CHECKED BY: ED WT
DATE: MARCH 1988

REVISED DRAINAGE AND GRADING PLAN
BLOCK 11, LOTS 1 - 8
RINCON SUBDIVISION, PHASE II

Resource Technology, Inc.
ENGINEERS & ENVIRONMENTAL SCIENTISTS
2129 OSUNA NE - SUITE 2-A, ALBUQUERQUE, NEW MEXICO 87113
TELEPHONE - (505) 345 - 3113

SHEET 2 OF 2

PLAN APPROVED
CITY OF ALBUQUERQUE
DATE 5-13-88

CITY OF ALBUQUERQUE
THIS MICROIMAGE IS THE BEST POSSIBLE REPRODUCTION DUE TO THE POOR QUALITY OF THE ORIGINAL DOCUMENT.

R# 25 DATE 3-15-12 OR EXP.
CITY OF ALBUQUERQUE
This microimage is certified to be a complete and accurate copy of the original as it appears in the files of the Public Works Department and was created in the normal course of business.
The photographic process used meets the Basic Microfilm Standards of the National Micrographics Association (NS115-1977)
DIRECTOR
NOTARY PUBLIC
OFFICIAL SEAL
Roberta Duran
NOTARY PUBLIC
STATE OF NEW MEXICO

B-24 C-20 B-16 A-12 CITY OF ALBUQUERQUE C

PUBLIC WORKS/HYDROLOGY
E10/B2B

4 OF 9

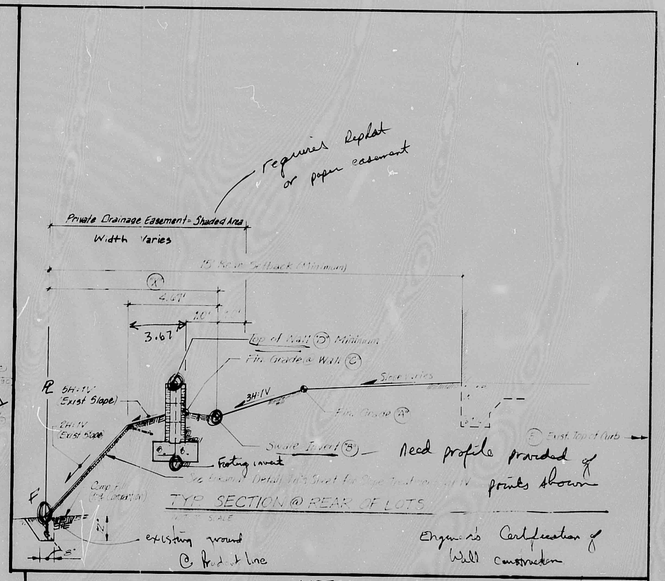

NOTES

1. Construct Drive Pads Per Dr. # Std Section and Offer Std Exc. Structure.
2. Construct Sidewalks to Match Drive Pad Elevations.
3. [illegible]
4. [illegible]

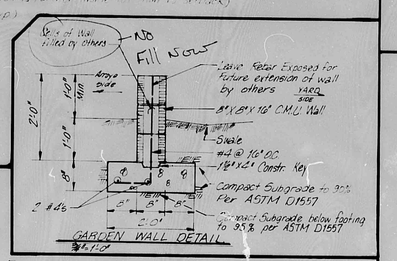

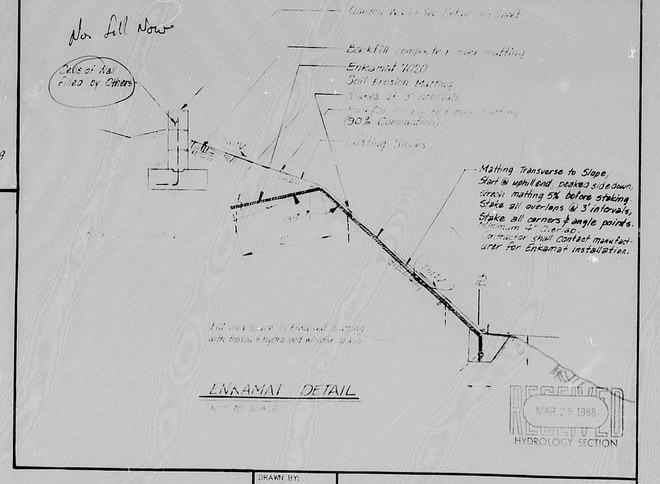

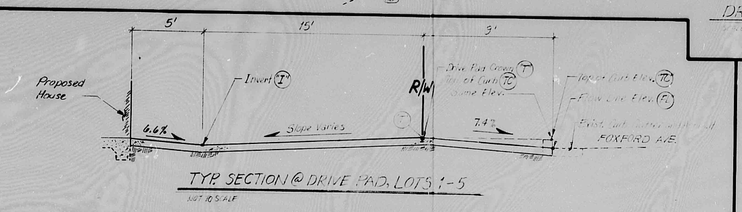

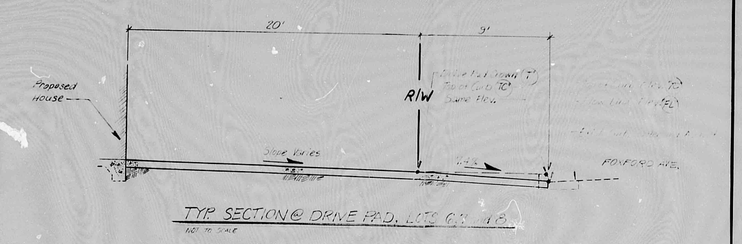

SCHEDULE

LOT	(A)	(B)	(C)	(D)	(E)	(F)	DRIVE PAD ELEV. INDEX (T)	(TC)	(FL)	(F)	(E)
1	56.53	56.40	57.00	58.00	59.60	52.82	1				
2	57.41	54.42	54.90	55.92	57.07	53.12	2				
3	55.17	54.15	54.65	55.65	56.07	52.91	3				
4	54.53	53.82	54.32	54.92	56.07	52.72	4				
5	54.05	53.42	53.91	54.91	54.87	52.04	5				
6	53.46	52.55	53.05	54.05	54.87	52.36	6				
7	51.80	51.27	51.90	52.90	54.07	52.18	7				
8	51.64	51.09	52.09	53.09	55.67	52.01	8				
9											

52.01 on previous plan
51.90 on construction drawings for Court Minimum.

APPROVED FOR GRADING
CITY ENGINEER — DATE 5-13-88

DRAWN BY:	KM CG
DESIGNED BY:	RO
CHECKED BY:	ED WT
DATE:	MARCH 1988

REVISED DRAINAGE AND GRADING PLAN
BLOCK 11, LOTS 1 - 8
RINCON SUBDIVISION, PHASE III

Resource Technology, Inc.
ENGINEERS & ENVIRONMENTAL SCIENTISTS
2129 OSUNA NE - SUITE 2 A, ALBUQUERQUE, NEW MEXICO 87113
TELEPHONE (505) 345-3115

SHEET 2 OF 2

PLAN SHOT TWICE
ONCE ON LIGHT
ONCE ON DARK

CITY OF ALBUQUERQUE
THIS MICROIMAGE IS THE BEST POSSIBLE REPRODUCTION DUE TO THE POOR QUALITY OF THE ORIGINAL DOCUMENT.

R# 25 DATE 3-15-88 OR E.R.

CITY OF ALBUQUERQUE

This microimage is certified to be a complete and accurate copy of the original as it appears in the files of the **Public Works Department** and was created in the normal course of business.

The photographic process used meets the Basic Microfilm Standards of the National Micrographics Association (MS115-1977)

DIRECTOR 11/5/92

NOTARY PUBLIC
CENTRAL SEAL
Roberta Duran
NOTARY PUBLIC
STATE OF NEW MEXICO
My Commission Expires 7/08/92 2nd

D 24 C 20 B 16 A 12

CITY OF ALBUQUERQUE C D

D	H	B	C	A	V-BARS	H-BARS
8"	3'-4"	2'-4"	9"	8"	@ 32"	@ 27"
8"	4'-0"	2'-9"	9"	10"	@ 32"	@ 27"
8"	4'-8"	3'-3"	10"	12"	@ 32"	@ 27"
8"	5'-4"	3'-8"	10"	14"	@ 16"	@ 30"
8"	6'-0"	4'-2"	12"	15"	@ 24"	@ 25"
12"	6'-8"	4'-8"	12"	16"	@ 24"	@ 22"
12"	7'-4"	4'-10"	12"	18"	@ 32"	@ 26"
12"	8'-0"	5'-4"	12"	20"	@ 24"	@ 21"
12"	8'-8"	5'-10"	14"	22"	@ 16"	@ 28"
12"	9'-4"	6'-4"	14"	24"	@ 8"	@ 27"

RETAINING WALL SCHEDULE

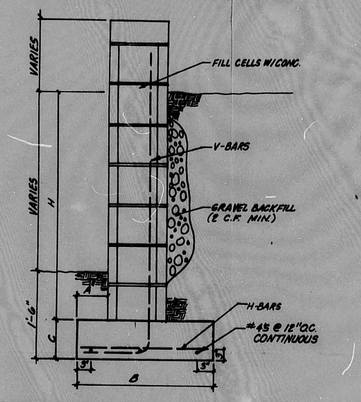

RETAINING WALL AT PILASTER DETAIL

GENERAL NOTES:

1.) ALL CONCRETE TO BE 3000 P.S.I. AT 28 DAYS
2.) ALL STEEL TO BE GRADE 40
3.) REINFORCING STEEL SPLICES TO BE OVERLAPPED A MINIMUM OF 30 DIAMETERS AND TIED WITH 16 ga., BLACK, ANNEALD WIRE TIES.

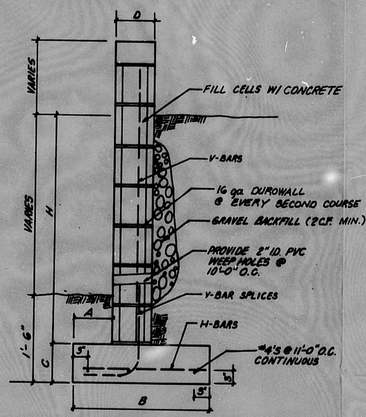

GENERAL NOTE: PILASTERS W/2-#4'S VERTICALLY AND CORED W/ CONCRETE TO BE PROVIDED AT 17'-2" O.C.

TYP. RETAINING WALL DETAIL

SURVEY INFORMATION

NO.	FIELD NOTES BY	DATE

BENCH MARKS

AS BUILT INFORMATION

CONTRACTOR
STAKED BY DATE
INSPECTED BY DATE
ACCEPTANCE BY DATE
FIELD CHANGES BY DATE
CORRECTED BY DATE

MICRO-FILM INFORMATION

RECORDED BY DATE
NO.

ENGINEER'S SEAL

NO.	DATE	REMARKS	BY
		REVISIONS	
		DESIGN	DATE
		DRAWN BY	DATE
		CHECKED BY	DATE

CITY OF ALBUQUERQUE
MUNICIPAL DEVELOPMENT DEPARTMENT
ENGINEERING DIVISION

RINCON SUBDIVISION PHASE I and II

RECEIVED
APR 27 1988
HYDROLOGY SECTION

APPROVALS	ENGINEER	DATE	APPROVALS	ENGINEER	DATE
City Engineer			Liquid Waste		
A.C.E.- Design			Traffic		
A.C.E.- Hydrology			Water		

DRAWING NO. | MAP NO. | SHEET OF

CITY OF ALBUQUERQUE
THIS MICROIMAGE IS THE BEST POSSIBLE REPRODUCTION DUE TO THE POOR QUALITY OF THE ORIGINAL DOCUMENT.

R# 25 DATE 3-5-02 OPER.

CITY OF ALBUQUERQUE

This microimage is certified to be a complete and accurate copy of the original as it appears in the files of the Public Works Department and was created in the normal course of business.

The photographic process used meets the Basic Microfilm Standards of the National Micrographics Association (MS115-1977)

DIRECTOR 3/5/02

NOTARY PUBLIC
OFFICIAL SEAL
Roberta Duran
NOTARY PUBLIC
STATE OF NEW MEXICO
My Commission Expires 7/27/02

B 24 C 20 B 16 A 12

CITY OF ALBUQUERQUE C

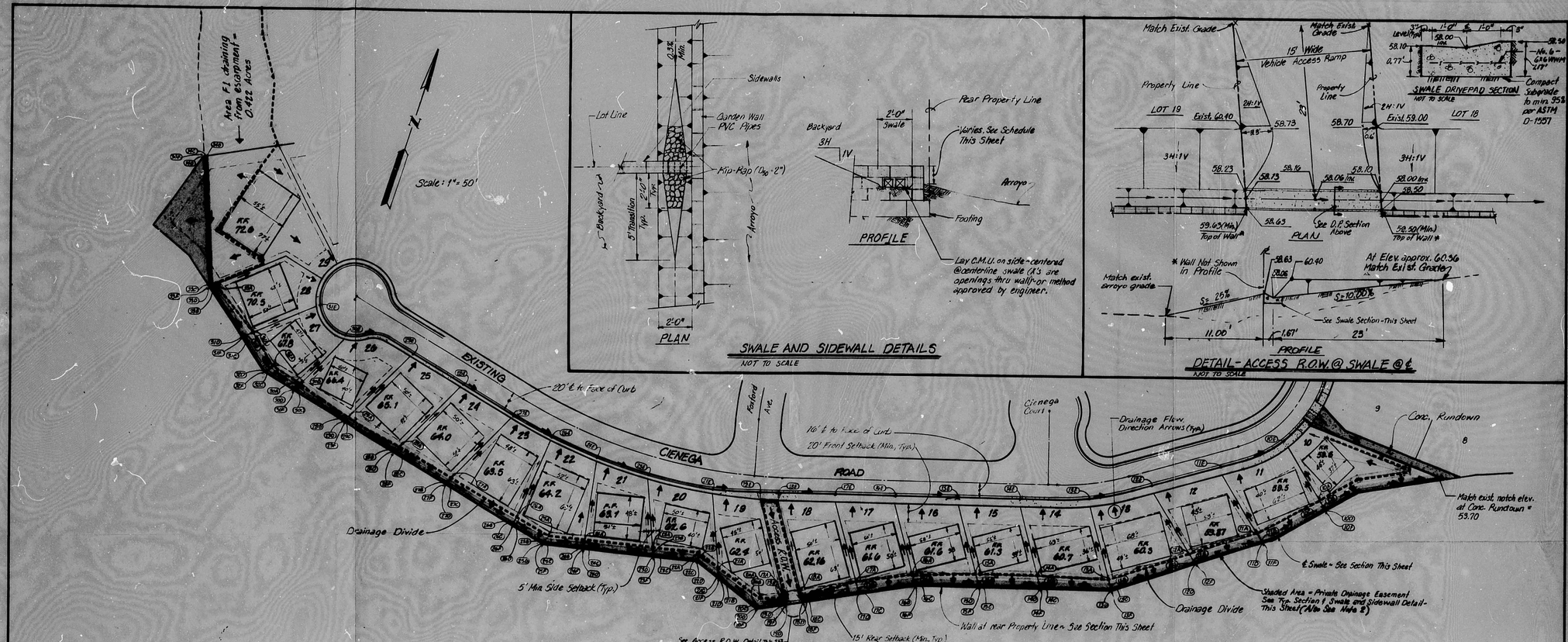

SWALE AND SIDEWALL DETAILS
NOT TO SCALE

DETAIL - ACCESS R.O.W. @ SWALE ℄
NOT TO SCALE

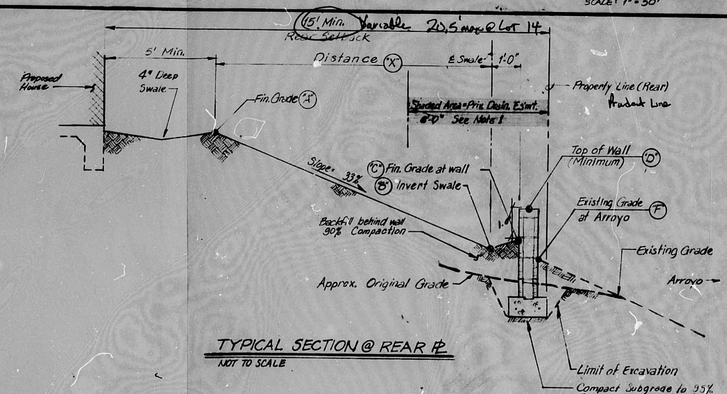

TYPICAL SECTION @ REAR ℄
NOT TO SCALE

1.0'

SCHEDULE

No.	(A)	(B)	(C)	(D)	(E)	(F)	Location	(P)
10	59.76	56.00	56.33	57.33	59.05	11.28	R. Lot 10 / Lot 11	55.13
11	59.85	56.24	56.57	57.57	59.18	10.23'	R. Lot 11 / Lot 12	53.93
12	60.11	56.47	56.80	57.80	59.82	10.32'	R. Lot 12 / Lot 13	53.28
13	60.71	56.76	57.09	58.09	59.94	12.85'	R. Lot 13 / Lot 14	54.31
14	61.50	57.00	57.33	58.33	60.40	13.50'	R. Lot 14 / Lot 15	55.55
15	61.61	57.26	57.59	58.59	60.56	13.05'	R. Lot 15 / Lot 16	54.32
16	61.08	57.53	57.86	58.86	60.70	10.76'	R. Lot 16 / Lot 17	54.10
17	61.40	57.77	58.10	59.10	60.90	10.89	R. Lot 17 / Lot 18	56.72
18	59.00	58.00	58.50	59.50	61.16	—	R. Lot 18 / Drain	56.51
19	60.40	58.13	58.63	59.63	61.29	—	R. Lot 19 / Drain	55.87
20	61.90	58.49	58.77	59.77	—	10.38'	Con. Pt. Lot 19	56.99
21	62.07	58.88	59.21	60.21	61.57	9.57'	R. Lot 19 / Lot 20	58.12
22	62.60	59.14	59.47	60.47	—	10.98'	Con. Pt. Lot 20	57.61
23	62.60	59.54	59.87	60.87	62.10	9.18'	R. Lot 20 / Lot 21	56.09
24	62.90	60.19	60.52	61.52	62.40	8.73'	R. Lot 21 / Lot 22	57.45
25	63.27	60.56	60.89	61.89	—	8.27'	Con. Pt. Lot 22	57.66
26	63.79	60.89	61.22	62.22	63.29	8.70'	R. Lot 22 / Lot 23	59.46
27	64.12	61.64	61.97	62.97	63.62	7.44	R. Lot 23 / Lot 24	61.64
28	64.46	62.38	62.71	63.71	63.96	6.24'	R. Lot 24 / Lot 25	61.16
29	64.88	63.12	63.45	64.45	64.38	5.28'	R. Lot 25 / Lot 26	61.69
30	66.88	63.86	64.19	65.19	66.88	9.18'	R. Lot 26 / Lot 27	61.21
31	68.69	64.86	65.17	66.17	65.88	11.67	R. Lot 27 / Lot 28	64.84
32	67.30	64.31	64.64	65.64	—	9.06'	Con. Pt. Lot 27	62.03
33	71.23	69.00	69.33	70.33	--	6.76	R. Lot 28 / Lot 29	69.00
34	—	74.50	74.83	75.83	—	—	Con. Pt. Lot 29	75.85

NOTES!

1. Shaded Area = 5' wide Private Drainage Esmt. except in Lot 29 Where Dimensions of easement vary.
2. Swale Sidewalls to be built within 8' Private Drainage Esmt. Swale and Sidewall Detail-This Sheet Shall apply.
3. See Sheet C of 4 for Rear Wall Plan and Profile.

APPROVED FOR GRADING
CITY ENGINEER — DATE 5-13-88

RECEIVED
APR 27 1988
HYDROLOGY SECTION

DRAWN BY:	KW
DESIGNED BY:	RG
CHECKED BY:	ED WT
DATE:	MARCH 1988

REVISED DRAINAGE AND GRADING PLAN
BLOCK 12, LOTS 10 - 29
RINCON SUBDIVISION, PHASE I

Resource Technology, Inc.
ENGINEERS & ENVIRONMENTAL SCIENTISTS
5120 OSUNA NE - SUITE 2 A, ALBUQUERQUE, NEW MEXICO 87113
TELEPHONE - (505) 345 - 3118

PLAN SHOT TWICE CHGS OF A SHEET ONCE ON FILM

CITY OF ALBUQUERQUE
THIS MICROIMAGE IS THE BEST POSSIBLE REPRODUCTION DUE TO THE POOR QUALITY OF THE ORIGINAL DOCUMENT.

R-25 DATE 3-15-82 OR Z-87

CITY OF ALBUQUERQUE

This microimage is certified to be a complete and accurate copy of the original as it appears in the files of the Public Works Department and was created in the normal course of business.

The photographic process used meets the Basic Microfilm Standards of the National Micrographics Association (MS115-1977)

DIRECTOR

NOTARY PUBLIC

OFFICIAL SEAL
Roberta Duran
NOTARY PUBLIC
STATE OF NEW MEXICO

B-24 C-20 B-16 A-12 CITY OF ALBUQUERQUE C

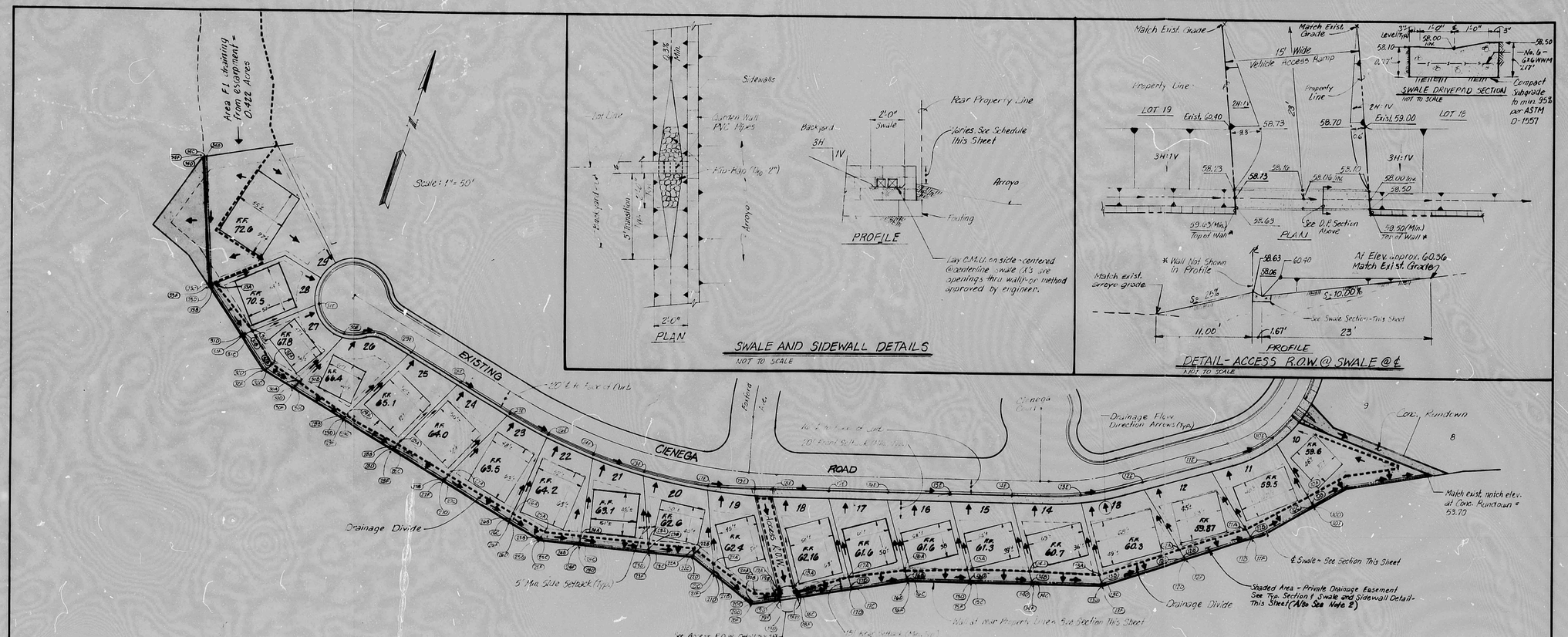

GRADING AND DRAINAGE PLAN
SCALE: 1" = 50'

SWALE AND SIDEWALL DETAILS
NOT TO SCALE

DETAIL - ACCESS R.O.W. @ SWALE ℄
NOT TO SCALE

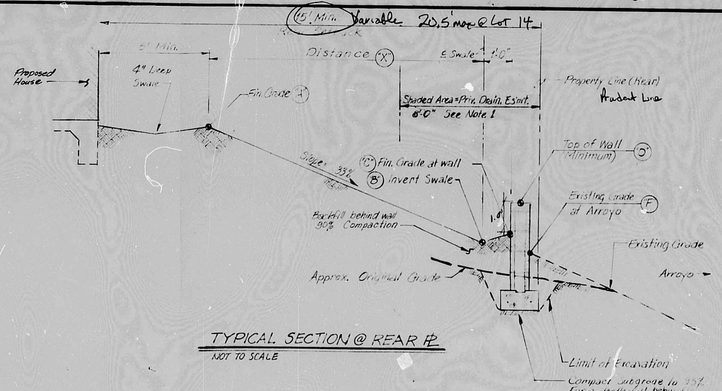

TYPICAL SECTION @ REAR PL
NOT TO SCALE

1.0'

SCHEDULE

No.	(A)	(B)	(C)	(D)	(E)	(X)	Location	(F)
10	59.70	59.00	58.33	57.83	59.00	11.28	@ Lot 10/Lot 11	55.13
11	59.85	59.24	58.51	57.97	59.18	10.28'	@ Lot 11/Lot 12	53.93
12	60.11	59.41	58.80	57.80	59.32	10.32'	@ Lot 12/Lot 13	53.89
13	60.71	59.76	57.09	58.09	59.34	12.85'	@ Lot 13/Lot 14	54.31
14	61.50	59.00	57.33	58.33	60.90	13.50'	@ Lot 14/Lot 15	55.53
15	61.71	57.26	57.59	58.59	60.55	13.05'	@ Lot 15/Lot 16	54.37
16	61.68	57.23	57.86	58.86	60.70	10.76'	@ Lot 16/Lot 17	54.10
17	61.40	57.17	58.11	59.11	60.90	10.89	@ Lot 17/Lot 18	54.72
18	59.00	58.00	58.50	59.50	61.16	—	@ Lot 18/Drain	56.51
19	60.46	58.13	58.63	59.63	61.29	—	@ Lot 19/Drain	55.87
20	61.90	59.44	58.77	59.77	—	10.38'	Cor. Pl. Lot 19	58.99
21	N.C.	59.88	59.21	60.21	61.51	9.5'	@ Lot 19/Lot 20	58.12
22	62.60	59.96	59.41	60.41	—	10.38'	Cor. Pl. Lot 20	57.67
23	60.60	59.64	59.87	60.87	62.10	9.18'	@ Lot 20/Lot 21	56.09
24	62.90	60.19	60.52	61.52	62.40	8.78'	@ Lot 21/Lot 22	57.55
25	63.87	60.50	60.89	61.89	—	8.27'	Cor. Pl. Lot 22	57.66
26	58.19	60.89	61.22	62.22	63.20	8.71'	@ Lot 22/Lot 23	59.46
27	64.12	61.64	61.97	62.97	64.16	7.14	@ Lot 23/Lot 24	61.64
28	64.46	62.36	62.71	63.71	63.36	6.64'	@ Lot 24/Lot 25	61.74
29	64.88	63.12	63.46	64.46	64.36	5.28'	@ Lot 25/Lot 26	61.69
30	66.80	63.56	64.19	65.19	66.88	9.18'	@ Lot 26/Lot 27	61.21
31	63.49	64.84	65.17	66.17	65.88	11.02'	@ Lot 27/Lot 28	64.84
32	67.36	64.31	64.64	65.64	—	9.06'	Cor. Pl. Lot 27	57.13
33	71.15	69.00	69.33	70.33	—	6.76'	@ Lot 28/Lot 29	64.10
34	—	74.50	74.83	75.83	—	—	Cor. Pl. Lot 29	75.83

NOTES:

1. Shaded Area = 8' wide Private Drainage Esm't. except in Lot 29 Where Dimensions of easement vary.
2. Should Sidewalls be built within 8' Private Drainage Esm't. Swale and Sidewall Detail - This Sheet Shall apply.
3. See Sheet C of 4 for Rear Wall Plan and Profile.

APPROVED FOR GRADING
CITY ENGINEER — DATE 5-13-88

RECEIVED
APR 27 1988
HYDROLOGY SECTION

DRAWN BY:	KW
DESIGNED BY:	RG
CHECKED BY:	ED, WT
DATE:	MARCH 1988

REVISED DRAINAGE AND GRADING PLAN
BLOCK 12, LOTS 10 - 29
RINCON SUBDIVISION, PHASE II

Resource Technology, Inc.
ENGINEERS & ENVIRONMENTAL SCIENTISTS
2129 OSUNA NE - SUITE 2 A, ALBUQUERQUE, NEW MEXICO 87113
TELEPHONE - (505) 345 - 3115

SHEET A OF 4

PLAN SHOT TWICE
ONCE ON LIGHT
ONCE ON DARK

CITY OF ALBUQUERQUE
THIS MICROIMAGE IS THE BEST POSSIBLE REPRODUCTION DUE TO THE POOR QUALITY OF THE ORIGINAL DOCUMENT.

R# 25 DATE 3-15-02 OCR

CITY OF ALBUQUERQUE

This microimage is certified to be a complete and accurate copy of the original as it appears in the files of the Public Works Department and was created in the normal course of business.

The photographic process used meets the Basic Microfilm Standards of the National Micrographics Association (MS115-1977)

11/5/02
DIRECTOR

NOTARY PUBLIC

OFFICIAL SEAL
Roberta Duran
NOTARY PUBLIC
STATE OF NEW MEXICO
My Commission Expires 8/08/02

D 24 C 20 B 16 A 12 | CITY OF ALBUQUERQUE | C D

PUBLIC WORKS/HYDROLOGY

5 OF 9

E10/E2B

Need Private Drainage easement dedicated for ~~additional~~ new area of swale.

Need to revise Drainage Easement to Move west off Property L/L and include Entire Enkamat

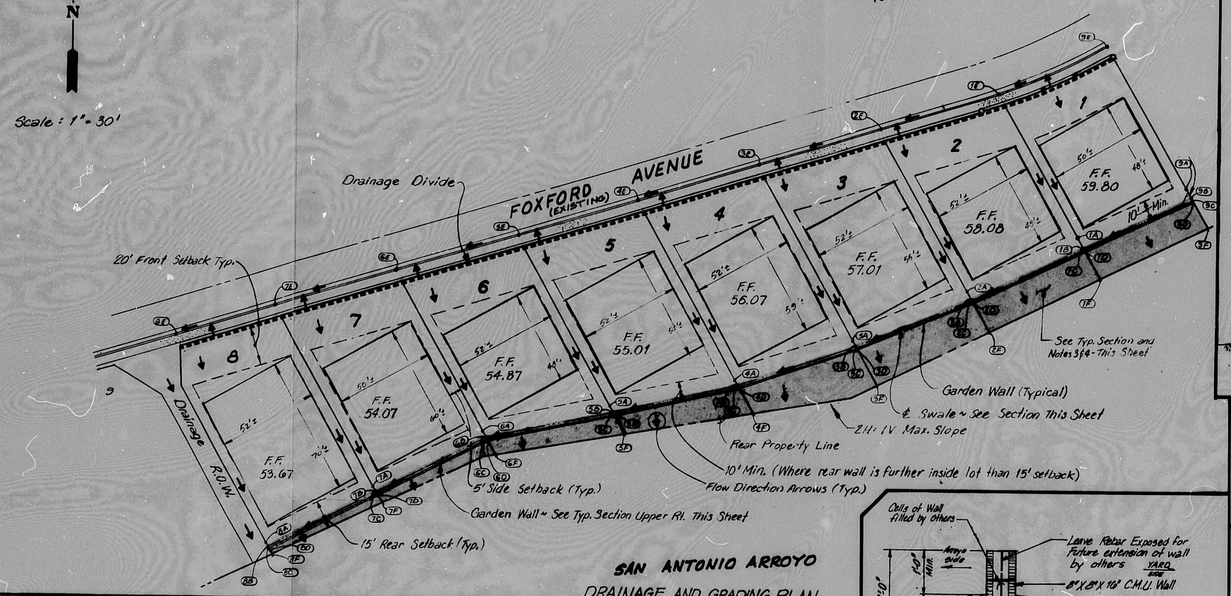

SAN ANTONIO ARROYO

DRAINAGE AND GRADING PLAN

SCALE: 1" = 30'

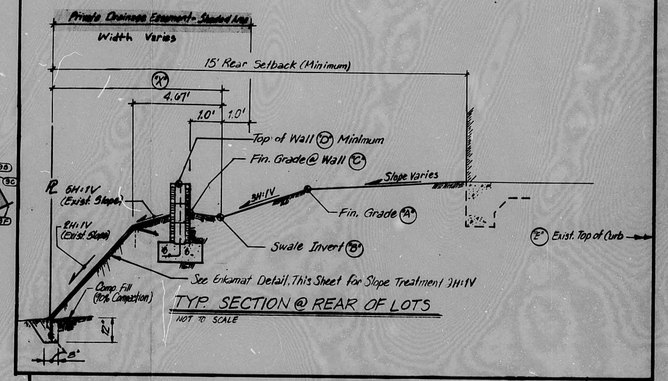

NOTES

1. Construct Drive Pads Per Drive Pad Section and Drive Pad Elev. Schedule.
2. Construct Sidewalks to Match Drive Pad Elevations.
3. Should sidewall be built within Private Drainage Easement ~ See Swale and Sidewall Detail - Sheet A of 4.
4. Shaded Area represents Private Drainage Easement.

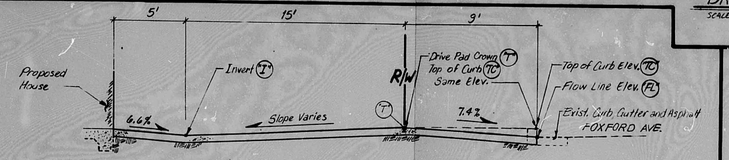

TYP. SECTION @ DRIVE PAD, LOTS 1-5

NOT TO SCALE

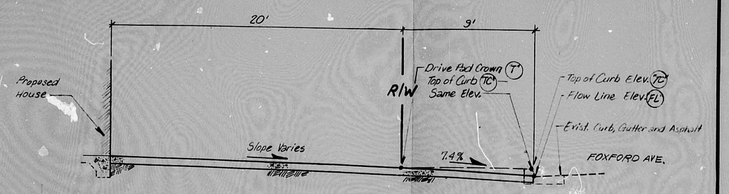

TYP. SECTION @ DRIVE PAD, LOTS 6, 7 and 8

NOT TO SCALE

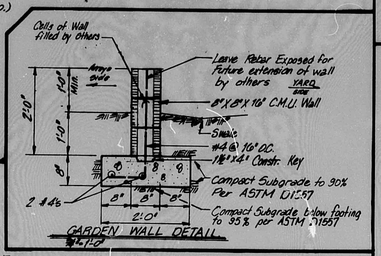

SCHEDULE

I.D. NO.	(A)	(B)	(C)	(D)	(E)	(X)	(F)	LOCATION	LOT NO.
1	58.59	56.50	57.00	58.00	59.68	18.19	45.69	1/12	1
2	57.41	54.82	54.92	55.92	58.50	18.19	45.86	2/13	2
3	55.11	54.15	54.65	55.65	57.43	22.33	45.12	3/14	3
4	54.58	53.82	54.32	55.32	56.59	16.00	46.26	4/5	4
5	54.08	53.49	53.99	54.99	55.43	12.13	50.30	5/16	5
6	53.76	52.55	53.05	54.05	53.38	9.11	50.21	6/17	6
7	51.80	51.40	51.90	52.90	52.32	6.83	50.22	7/18	7
8	51.54	51.09	51.59	52.59	51.90	4.00	51.53	8/Drain	8
9	59.13	57.50	58.00	59.00	60.22	5.14	47.25	Lot 1	

DRIVE PAD ELEV. INDEX

LOT NO.	(FC)	(FL)	(T)	(I)
1	60.22	59.55	60.22	59.47
2	59.68	59.01	59.68	57.75
3	58.50	57.83	58.50	56.68
4	57.43	56.76	57.43	55.74
5	56.59	55.92	56.59	54.68
6	55.43	54.76	55.43	--
7	53.36	52.71	53.36	--
8	52.32	51.65	52.32	--

APPROVED FOR GRADING

CITY ENGINEER — DATE 5-18-88

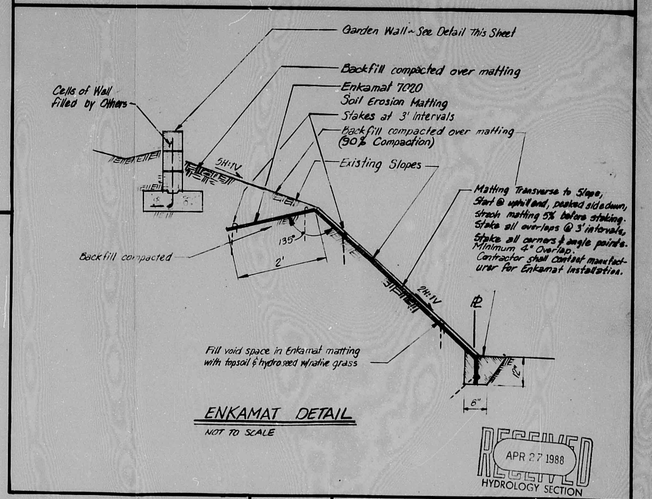

RECEIVED
APR 27 1988
HYDROLOGY SECTION

DRAWN BY: KW, CS

DESIGNED BY: RG

CHECKED BY: EO, WT

DATE: MARCH 1988

REVISED DRAINAGE AND GRADING PLAN
BLOCK 11, LOTS 1 - 8
RINCON SUBDIVISION, PHASE II

Resource Technology, Inc.
ENGINEERS & ENVIRONMENTAL SCIENTISTS
3128 OSUNA NE - SUITE 2 A, ALBUQUERQUE, NEW MEXICO 87113
TELEPHONE - (505) 345 - 3118

SHEET 3 OF 4

PLAN SHOT TWICE
ONCE ON LIGHT
ONCE ON DARK

CITY OF ALBUQUERQUE
THIS MICROIMAGE IS THE BEST POSSIBLE REPRODUCTION DUE TO THE POOR QUALITY OF THE ORIGINAL DOCUMENT.

R-25 DATE 3-15-88 OB ESP

CITY OF ALBUQUERQUE

This microimage is certified to be a complete and accurate copy of the original as it appears in the files of the Public Works Department and was created in the normal course of business.

The photographic process used meets the Basic Microfilm Standards of the National Micrographics Association (MS115-1977)

DIRECTOR 11/5/82

NOTARY PUBLIC

OFFICIAL SEAL
Roberta Duran
NOTARY PUBLIC
STATE OF NEW MEXICO
My Commission Expires 7/05/92

B24 C20 B16 A12 CITY OF ALBUQUERQUE C D

Need Private Drainage easement dedicated for ~~additional~~ new area of swale.

Need to see Drainage Easement to be more south of Drive P/L and include Swale Easement

N

Scale: 1" = 30'

SAN ANTONIO ARROYO

DRAINAGE AND GRADING PLAN

SCALE: 1" = 30'

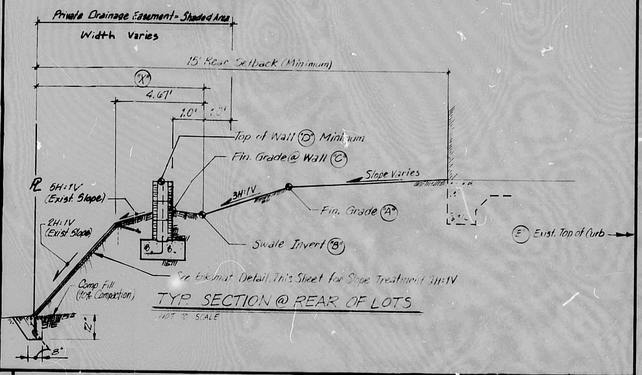

TYP. SECTION @ REAR OF LOTS

NOT TO SCALE

NOTES

1. Construct Drive Pads Per Drive Pad Section and Drive Pad Elev. Schedule.
2. Construct Sidewalks to Match Drive Pad Elevations.
3. Swale Shall be built within Private Drainage Easement - See Swale and S.C.E. Wall Detail, Sheet A of 4.
4. Shaded Area Represents Private Drainage Easement.

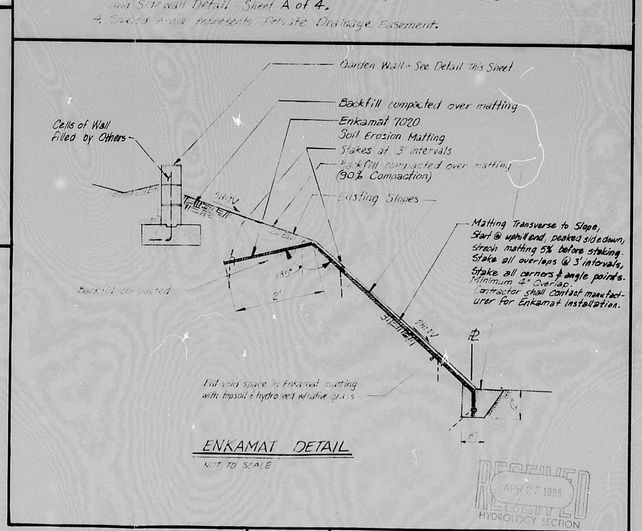

ENKAMAT DETAIL

NOT TO SCALE

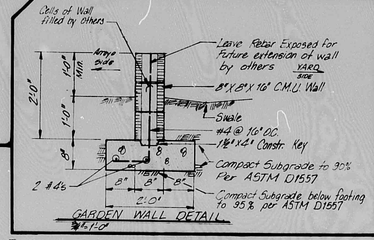

GARDEN WALL DETAIL

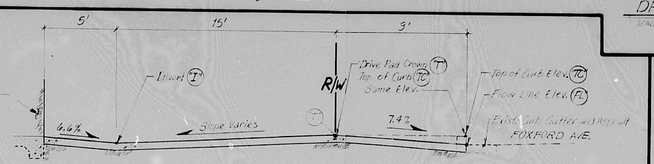

TYP. SECTION @ DRIVE PAD, LOTS 1-5

NOT TO SCALE

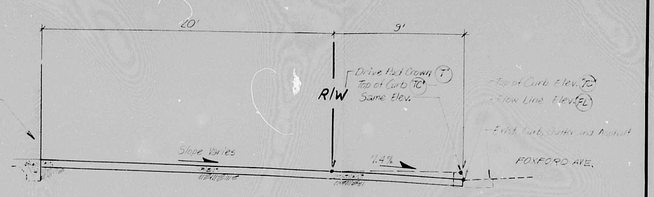

TYP. SECTION @ DRIVE PAD, LOTS 6, 7 and 8

NOT TO SCALE

SCHEDULE

DRIVE PAD ELEV. INDEX

LOT NO.	(A)	(B)	(C)	(D)	(E)	(X)	(F)	L (MIN.)	LOT NO.	(TC)	(FL)	(T)	(I)
1	58.59	58.00	57.00	58.00	59.68	10.15	60.69	17.2	1	60.22	59.92	60.22	59.47
2	57.41	56.82	56.92	56.92	58.40	11.61	59.90	21.3	2	59.08	58.61	59.08	57.76
3	55.11	54.15	54.65	55.25	57.43	12.84	58.12	31.4	3	56.50	56.23	56.50	56.06
4	54.53	53.82	54.32	55.32	56.59	14.10	57.84	41.9	4	57.43	56.96	57.43	55.42
5	54.08	53.49	53.99	54.99	55.43	12.13	56.80	51.6	5	56.69	55.92	56.69	54.68
6	53.76	52.55	53.05	54.05	53.38	11.1	54.81	41.2	6	55.43	54.76	55.43	—
7	51.80	51.40	51.90	52.30	52.32	6.63	53.22	11.8	7	53.36	52.71	53.36	—
8	51.54	51.09	51.59	51.59	51.30	4.00	51.93	5.1 (Min.)	8	52.32	51.69	52.32	—
9	58.13	57.50	58.00	59.00	60.22	5.14	61.69	18.1					

APPROVED FOR GRADING

CITY ENGINEER — DATE

DRAWN BY:	KW, CG
DESIGNED BY:	AG
CHECKED BY:	EO, WT
DATE:	MARCH 1988

REVISED DRAINAGE AND GRADING PLAN
BLOCK 11, LOTS 1 - 8
RINCON SUBDIVISION, PHASE III

Resource Technology, Inc.
ENGINEERS & ENVIRONMENTAL SCIENTISTS
3124 OLIVIA NE - SUITE A, ALBUQUERQUE, NEW MEXICO 87113
TELEPHONE - (505) 345 - 3115

SHEET B OF 4

PLAN SHOT TWICE
ONCE ON LIGHT
ONCE ON DARK

CITY OF ALBUQUERQUE
THIS MICROIMAGE IS THE BEST POSSIBLE REPRODUCTION DUE TO THE POOR QUALITY OF THE ORIGINAL DOCUMENT.

R# 25 DATE 3-15-12 OCP ESP

CITY OF ALBUQUERQUE

This microimage is certified to be a complete and accurate copy of the original as it appears in the files of the **Public Works Department** and was created in the normal course of business.

The photographic process used meets the Basic Microfilm Standards of the National Micrographics Association (MS115-1977)

DIRECTOR

NOTARY PUBLIC

OFFICIAL SEAL
Roberta Duran
NOTARY PUBLIC
STATE OF NEW MEXICO
My Commission Expires 8/27/02

D 24 C 20 B 16 A 12 | CITY OF ALBUQUERQUE C D

Note
See Sheet A of 4 for Grading & Drainage Plan

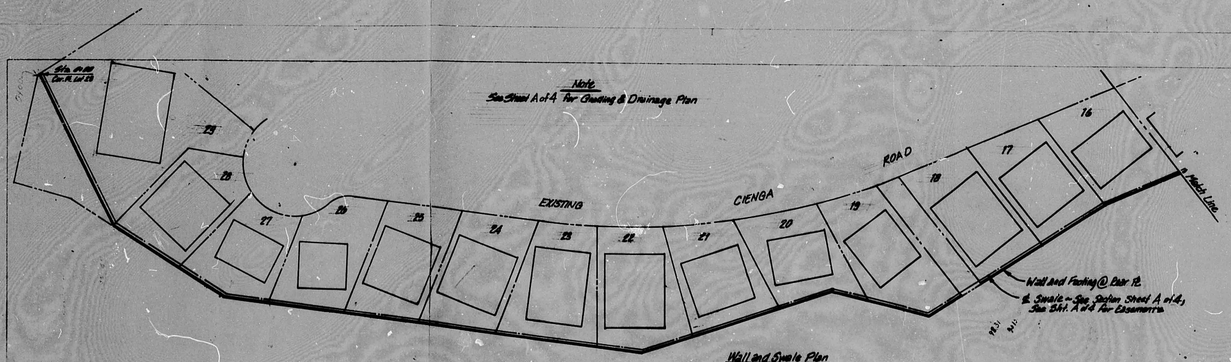

Wall and Swale Plan
1"=50' Horiz.

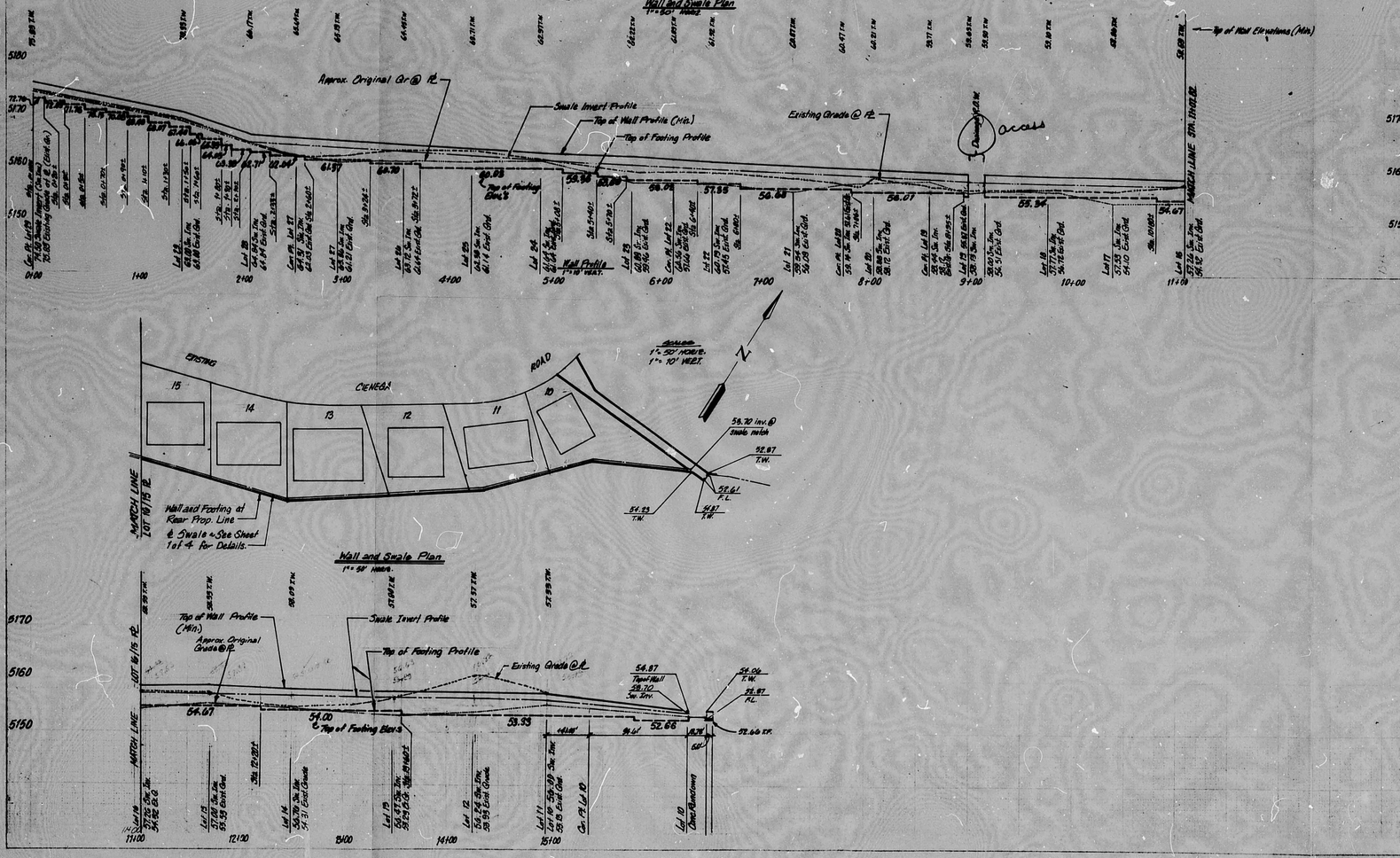

Wall and Swale Plan
1"=50' Horiz.

AS BUILT INFORMATION
BENCH MARK
ELEVATION
DATE
SURVEY CONTROL
MICROFILM INFORMATION

APPROVED FOR GRADING
Roger A Duran 5-13-88
CITY ENGINEER DATE

CITY OF ALBUQUERQUE
PUBLIC WORKS DEPARTMENT
ENGINEERING GROUP
APR 27 1988
SURVEY & MAP SECTION

TITLE: REAR WALL PLAN AND PROFILE
BLOCK 12, LOTS 10-29
RINCON SUBDIVISION PHASE II

DRAWING NO
MAP NO
SHEET C OF 4

NO	DATE	REMARKS / REVISIONS	DESIGN	DRAWN BY	CHECKED BY
			RG	KW	EO, WT

DATE: April 1985, April 1985, April 1985

CITY OF ALBUQUERQUE
THIS MICROIMAGE IS THE BEST POSSIBLE REPRODUCTION DUB TO THE POOR QUALITY OF THE ORIGINAL DOCUMENT.

R# 25 DATE 3-15-12 OR ESD

CITY OF ALBUQUERQUE

This microimage is certified to be a complete and accurate copy of the original as it appears in the files of the Public Works Department and was created in the normal course of business.

The photographic process used meets the Basic Microfilm Standards of the National Micrographics Association (MS115-1977)

DIRECTOR 11/5/12

Roberta Duran
NOTARY PUBLIC
OFFICIAL SEAL
Roberta Duran
NOTARY PUBLIC
STATE OF NEW MEXICO
My Comm. Expires

B24 C20 B16 A12 CITY OF ALBUQUERQUE C D

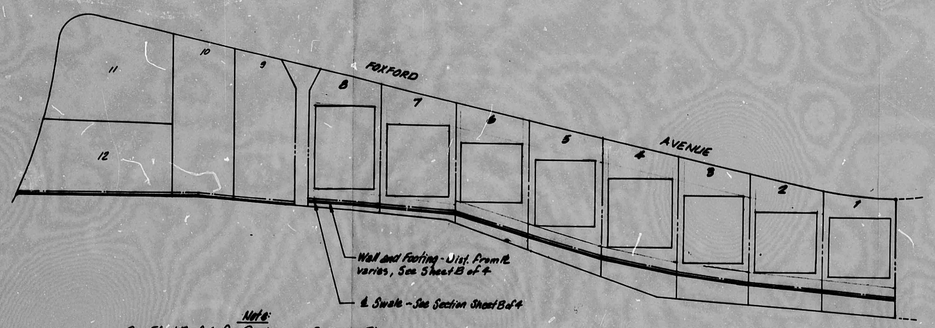

Note:
See Sheet B of 4 for Grading and Drainage Plan.

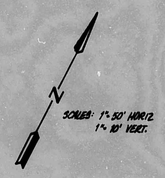

Wall and Swale Plan
1"= 50'

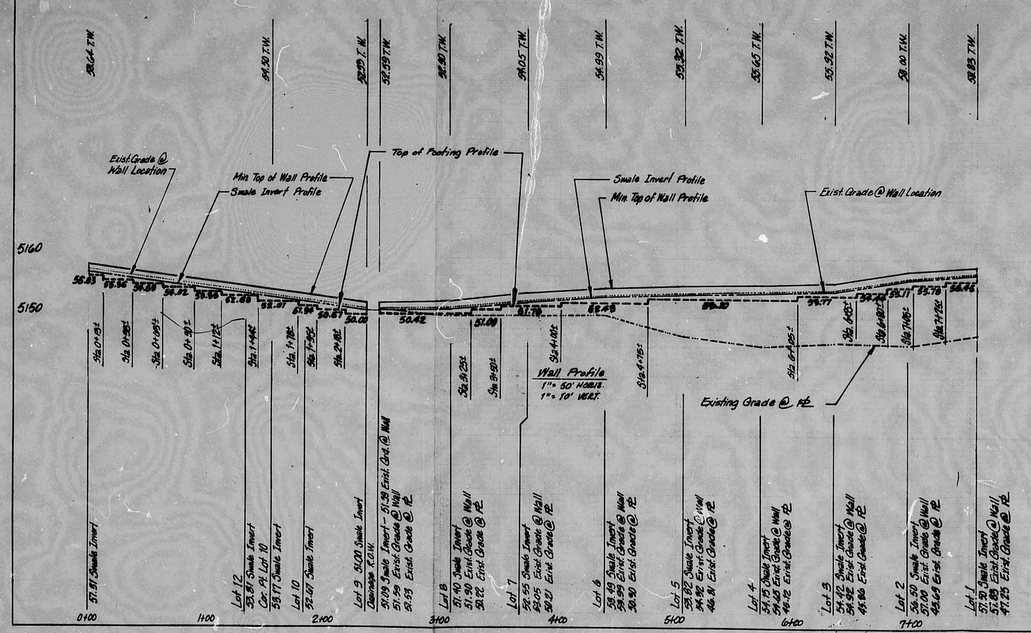

SURVEY INFORMATION			BENCH MARKS	AS BUILT INFORMATION
FIELD NOTES				CONTRACTOR
NO.	BY	DATE		WORK PERFORMED BY
				INSPECTORS
				FIELD ENGINEER BY DATE
				FIELD SURVEYED BY DATE
				DRAWINGS BY DATE
				COMPUTATIONS BY DATE
				MICRO-FILM INFORMATION
				RECORDED BY
				DATE
				NO

ENGINEER'S SEAL

NO.	DATE	REMARKS	BY
		REVISIONS	
		DESIGN	

DESIGNED BY JCS DATE April 1988
DRAWN BY KW DATE April 1988
CHECKED BY ED, WT DATE April 1988

APPROVED FOR GRADING
Roger D. Maes 5-13-88
CITY ENGINEER DATE

CITY OF ALBUQUERQUE
PUBLIC WORKS DEPARTMENT
ENGINEERING GROUP

APR 27 1988
HYDROLOGY SECTION

TITLE: REAR WALL PLAN AND PROFILE
BLOCK 11, LOTS 1–8
RINCON SUBDIVISION PHASE III

APPROVALS	ENGINEER	DATE	APPROVALS	ENGINEER	DATE
City Engineer			Liquid Waste		
A C E - Design			Traffic		
A C E - Hydrology			Water		

DRAWING NO.
MAP NO.
SHEET D OF 4

CITY OF ALBUQUERQUE
THIS MICROIMAGE IS THE BEST POSSIBLE REPRODUCTION DUB TO THE POOR QUALITY OF THE ORIGINAL DOCUMENT.

RS 25 DATE 3-15-12 OS ESD

CITY OF ALBUQUERQUE

This microimage is certified to be a complete and accurate copy of the original as it appears in the files of the Public Works Department and was created in the normal course of business.

The photographic process used meets the Basic Microfilm Standards of the National Micrographics Association (NS115-1977)

DIRECTOR 11/15/12

NOTARY PUBLIC

OFFICIAL SEAL
Roberta Duran
NOTARY PUBLIC
STATE OF NEW MEXICO

B24 C20 B16 A12 CITY OF ALBUQUERQUE C D

PUBLIC WORKS/HYDROLOGY
E10/B2B

6 OF 9

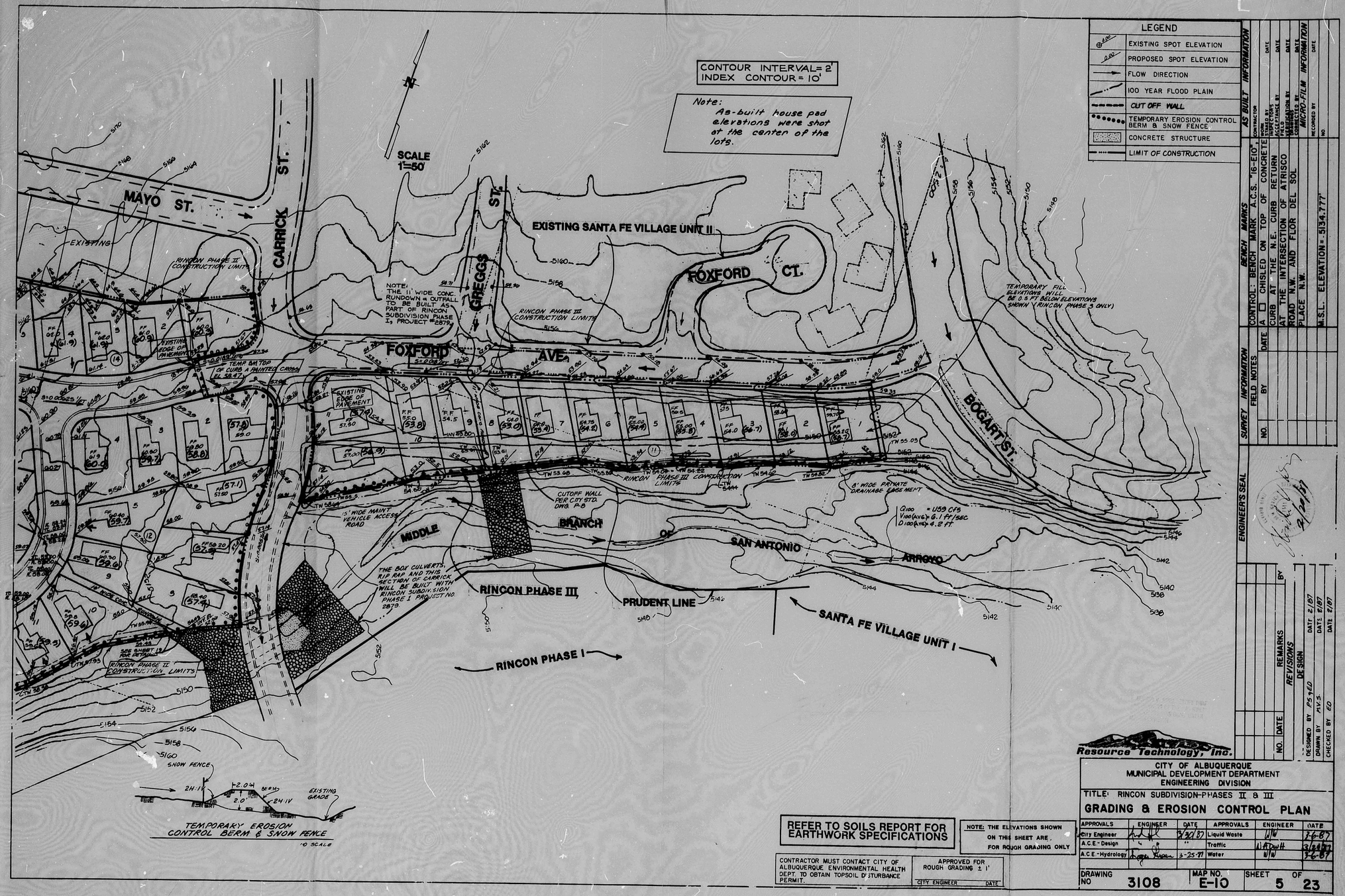

LEGEND

- EXISTING SPOT ELEVATION
- PROPOSED SPOT ELEVATION
- FLOW DIRECTION
- 100 YEAR FLOOD PLAIN
- CUT OFF WALL
- TEMPORARY EROSION CONTROL BERM & SNOW FENCE
- CONCRETE STRUCTURE
- LIMIT OF CONSTRUCTION

SURVEY INFORMATION

FIELD NOTES

NO.	BY	DATE

BENCH MARKS

CONTROL: BENCH MARK A.C.S. "16-E10"

A ☐ CHISLED ON TOP OF CONCRETE CURB AT THE N.E. CURB RETURN AT THE INTERSECTION OF ATRISCO ROAD N.W. AND FLOR DEL SOL PLACE N.W.

M.S.L. ELEVATION = 5134.777'

AS BUILT INFORMATION

CONTRACTOR

STORM DRAIN INSPECTIONS BY — DATE
ACCEPTANCE BY — DATE
FILED — DATE
CERTIFICATION BY — DATE
SURVEYED BY
MICRO-FILM INFORMATION
RECORDED BY — DATE
NO

ENGINEER'S SEAL

NO.	DATE	REMARKS	BY
		REVISIONS	
		DESIGN	

DESIGNED BY PSYED — DATE 2/87
DRAWN BY AVS — DATE 2/87
CHECKED BY ED — DATE 2/87

REFER TO SOILS REPORT FOR EARTHWORK SPECIFICATIONS

NOTE: THE ELEVATIONS SHOWN ON THIS SHEET ARE FOR ROUGH GRADING ONLY

CONTRACTOR MUST CONTACT CITY OF ALBUQUERQUE ENVIRONMENTAL HEALTH DEPT. TO OBTAIN TOPSOIL DISTURBANCE PERMIT.

APPROVED FOR ROUGH GRADING ± 1'
CITY ENGINEER — DATE

Resource Technology, Inc.

CITY OF ALBUQUERQUE
MUNICIPAL DEVELOPMENT DEPARTMENT
ENGINEERING DIVISION

TITLE: RINCON SUBDIVISION-PHASES II & III

GRADING & EROSION CONTROL PLAN

APPROVALS	ENGINEER	DATE	APPROVALS	ENGINEER	DATE
City Engineer		4/30/87	Liquid Waste		4-6-87
A.C.E.-Design	"		Traffic		3/24/87
A.C.E.-Hydrology		3-25-87	Water		4-6-87

DRAWING NO 3108 — MAP NO. E-10 — SHEET 5 OF 23

PLAN SHOT TWICE ONCE ON LIGHT ONCE ON DARK

CITY OF ALBUQUERQUE
THIS MICROIMAGE IS THE BEST POSSIBLE REPRODUCTION DUB TO THE POOR QUALITY OF THE ORIGINAL DOCUMENT.

R# 25 DATE 3-15-88 OPR

CITY OF ALBUQUERQUE

This microimage is certified to be a complete and accurate copy of the original as it appears in the files of the Public Works Department and was created in the normal course of business.

The photographic process used meets the Basic Microfilm Standards of the National Micrographics Association (MS115-1977)

DIRECTOR 11/15/62

NOTARY PUBLIC

OFFICIAL SEAL
Roberta Duran
NOTARY PUBLIC
STATE OF NEW MEXICO
My Commission Expires

B24 C20 B16 A12 CITY OF ALBUQUERQUE C D

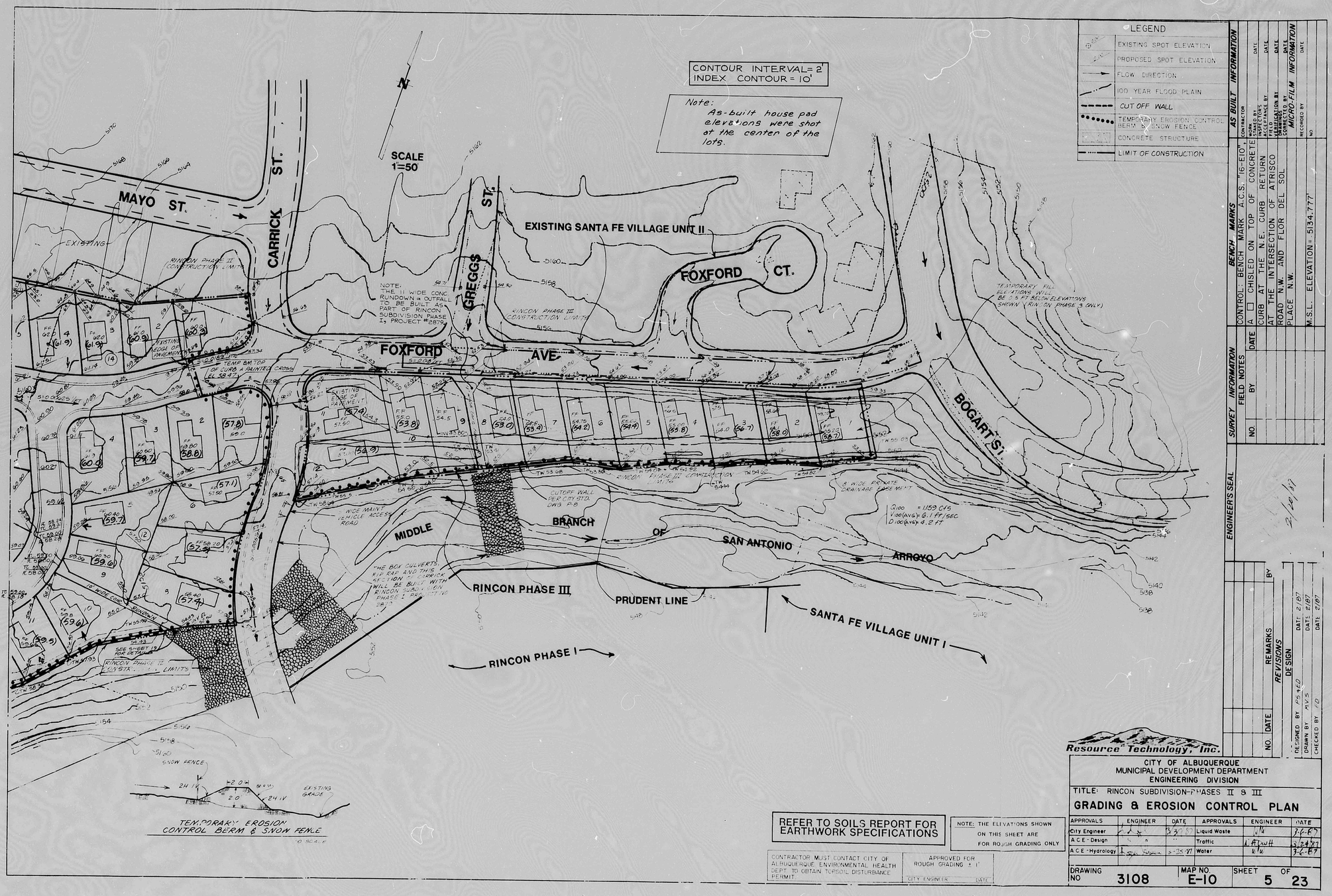

SURVEY INFORMATION

FIELD NOTES

NO.	BY	DATE

BENCH MARKS

CONTROL: BENCH MARK A.C.S. "G-E10"

A ☐ CHISLED ON TOP OF CONCRETE CURB AT THE N.E. CURB RETURN AT THE INTERSECTION OF ATRISCO ROAD N.W. AND FLOR DEL SOL PLACE N.W.

M.S.L. ELEVATION = 5134.777'

AS BUILT INFORMATION

CONTRACTOR — DATE

STAKED BY — DATE

FIELD CHECK BY

ACCEPTANCE BY — DATE

VERIFICATION BY — DATE

CORRECTED BY

MICRO-FILM INFORMATION

RECORDED BY — DATE

NO.

ENGINEER'S SEAL

REMARKS

REVISIONS

NO.	DATE	BY

DESIGNED BY RS-NED — DATE 2-87

DRAWN BY AVS — DATE 2-87

CHECKED BY RD — DATE 2-87

Resource Technology, Inc.

CITY OF ALBUQUERQUE
MUNICIPAL DEVELOPMENT DEPARTMENT
ENGINEERING DIVISION

TITLE: RINCON SUBDIVISION-PHASES II & III

GRADING & EROSION CONTROL PLAN

APPROVALS	ENGINEER	DATE	APPROVALS	ENGINEER	DATE
City Engineer		3-27-87	Liquid Waste		3-6-87
A.C.E.-Design		"	Traffic		3-24-87
A.C.E.-Hydrology		3-25-87	Water		3-6-87

DRAWING NO 3108 | MAP NO. E-10 | SHEET 5 OF 23

REFER TO SOILS REPORT FOR EARTHWORK SPECIFICATIONS

NOTE: THE ELEVATIONS SHOWN ON THIS SHEET ARE FOR ROUGH GRADING ONLY

CONTRACTOR MUST CONTACT CITY OF ALBUQUERQUE ENVIRONMENTAL HEALTH DEPT. TO OBTAIN TOPSOIL DISTURBANCE PERMIT.

APPROVED FOR ROUGH GRADING ± 1'

CITY ENGINEER — DATE

PLAN SHOT TWICE
ONCE ON LIGHT
ONCE ON DARK

CITY OF ALBUQUERQUE
THIS MICROIMAGE IS THE BEST POSSIBLE REPRODUCTION DUE TO THE POOR QUALITY OF THE ORIGINAL DOCUMENT.

R# 25 DATE 3-15-12 OP EAP

CITY OF ALBUQUERQUE

This microimage is certified to be a complete and accurate copy of the original as it appears in the files of the **Public Works Department** and was created in the normal course of business.

The photographic process used meets the Basic Microfilm Standards of the National Micrographics Association (MS115-1977)

DIRECTOR 11/15/12

NOTARY PUBLIC
OFFICIAL SEAL
Roberta Duran
NOTARY PUBLIC
STATE OF NEW MEXICO
My Commission Expires
07/05/12 Bond

D 24 C 20 B 16 A 12 | CITY OF ALBUQUERQUE C D

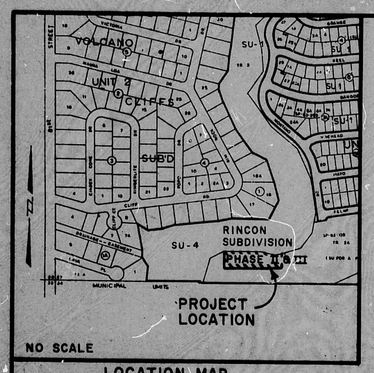

LOCATION MAP
ZONE ATLAS MAP No. E-10

TALOS LOG No. 01-04-232

SUBDIVISION DATA

1. DRB NO. _____
2. ZONE ATLAS INDEX NO.: E-10 AND F-10
3. GROSS SUBDIVISION ACREAGE: 0.7209
4. DATE OF SURVEY: DECEMBER 15, 1988
5. TOTAL NUMBER OF LOTS CREATED: EIGHT (8) LOTS
6. NO STREETS WERE CREATED OR DELETED WITH THIS PLAT

DISCLOSURE

The purpose of this plat is to divide Lots 31, 32, 33 and 34 of said Plat to provide tracts for open space to be dedicated to the City of Albuquerque by the filing of this plat.

NOTES

1. Bearings are New Mexico State Plane Grid Bearings (Central Zone).
2. Distances are ground distances.
3. This plat shows easements as shown on the plat of the RINCON SUBDIVISION PHASE II and III on the Plat filed on August 7, 1987, Book C-34, Page 84.
4. No field work was performed.

DESCRIPTION

Certain tracts of land situate within Sections 27, Township 11 North, Range 2 East, New Mexico Principal Meridian, Bernalillo County, Albuquerque, New Mexico being all of Lots 31, 32, 33, and 34 of the RINCON SUBDIVISION,PHASE II and III as the same is shown and designated on the Plat filed in the office of the County Clerk of Bernalillo County, New Mexico on August 7, 1987 in Book C-34, Page 84.

FREE CONSENT AND DEDICATION

The foregoing replat of Lots 31, 32, 33 and 34 of the RINCON SUBDIVISION, PHASE II and III as the same is shown and designated on the Plat filed in the office of the County Clerk of Bernalillo County, New Mexico on August 7, 1987 in Book C-34, Page 84, and now shown hereon and now comprising Lots 31-A, 31-B, 32-A, 32-B, 33-A, 33-B, 34-A and 34-B, RINCON SUBDIVISION is with the free consent and in accordance with the desires of the undersigned Owner(s) and or Proprietor(s) thereof, and said Owner(s) and or Proprietor(s) do hereby grant easements as shown hereon, dedicate Lots 31-A, 32-A, 33-A, and 34-A to the City of Albuquerque, New Mexico for Open Space; and do hereby represent that he is authorized to so act. The undersigned Owner hereby grants the easements as shown hereon for the purpose indicated.

OWNER: U.S. HOMES

Gary W. Aalen, President - Tucson Land Division
U. S. Homes
5501 North Swan, Suite 125
Tucson, Arizona 85718

ACKNOWLEDGEMENT

STATE OF ARIZONA)
SS
COUNTY OF Pima)

The foregoing instrument was acknowledge before me this 1st day of February 1989, by Gary W. Aalen, President - Tucson Land Division.

My Commission Expires:
Sept. 25, 1990

Mary Ann Mendoza

SURVEYOR'S CERTIFICATE

I LaMonte Urban, Professional Land Surveyor and Chief City Surveyor for the City of Albuquerque, hereby certify that this Plat was prepared by me or under my direct supervision, meets the minimum requirements for monumentation and surveys of the Albuquerque Subdivision Ordinance and is true and accurate to the best of my knowledge and belief.

LaMonte Urban
N.M.P.L.S. No. 4257

REGISTERED LAND SURVEYOR STATE OF No. 4257 NEW MEXICO LAMONTE J. URBAN

STATE OF NEW MEXICO)
SS
COUNTY OF BERNALILLO)

The foregoing instrument was acknowledge before me this _____ day of _____ 1988, by LaMonte J. Urban.

MY COMMISSION EXPIRES Nov. 16 1989 NOTARY PUBLIC

OFFICIAL SEAL
DANIEL C. MONTANO
NOTARY PUBLIC
STATE OF NEW MEXICO
My Commission Expires Nov. 16, 1989

V-89-30
DRB-89-128

PLAT OF

LOTS 31-A, 31-B, 32-A, 32-B, 33-A, 33-B, 34-A, & 34-B RINCON SUBDIVISION PHASE II & III

ALBUQUERQUE, NEW MEXICO
DECEMBER 1988

APPROVALS

PLAT NUMBER _____

PLANNING DIRECTOR	DATE
CITY ENGINEER	DATE
A.M.A.F.C.A.	DATE
TRAFFIC ENGINEER	DATE
CITY SURVEYOR	DATE 010589
PROPERTY MANAGEMENT	DATE
WATER RESOURCES DEPARTMENT	DATE
PARKS & RECREATION DEPARTMENT	DATE
PUBLIC SERVICE COMPANY OF NEW MEXICO	DATE
US WEST COMMUNICATIONS	DATE
GAS COMPANY OF NEW MEXICO	DATE
COUNTY ENVIRONMENTAL HEALTH DEPARTMENT	DATE

SHEET 1 OF 2 SHEETS

CITY OF ALBUQUERQUE
THIS MICROIMAGE IS THE BEST POSSIBLE REPRODUCTION DUE TO THE POOR QUALITY OF THE ORIGINAL DOCUMENT.

R# 25 DATE 3-15-12 OR E&P

CITY OF ALBUQUERQUE

This microimage is certified to be a complete and accurate copy of the original as it appears in the files of the Public Works Department and was created in the normal course of business.

The photographic process used meets the Basic Microfilm Standards of the National Micrographics Association (MS115-1977)

DIRECTOR 11/5/02

Roberta Duran
NOTARY PUBLIC

OFFICIAL SEAL
Roberta Duran
NOTARY PUBLIC
STATE OF NEW MEXICO
My Commission Expires 4/10/02 And

C B A

C20 B16 A12

CITY OF ALBUQUERQUE C

PLAT OF

LOTS 31-A, 31-B, 32-A, 32-B, 33-A, 33-B, 34-A & 34-B RINCON SUBDIVISION PHASE II & III

ALBUQUERQUE, NEW MEXICO
DECEMBER 1988

TRACT 3
SANTA FE VILLAGE UNIT 2
FILED: JUNE 30, 1981, VOL. C-19 FOL. 119

NOTE: EXISTING 4' PRIVATE DRAINAGE EASEMENT WITHIN LOTS 31-A, 32-A, 33-A, AND 34-A IS VACATED BY THE FILING OF THIS PLAT.
VAC. ORD. No. _____

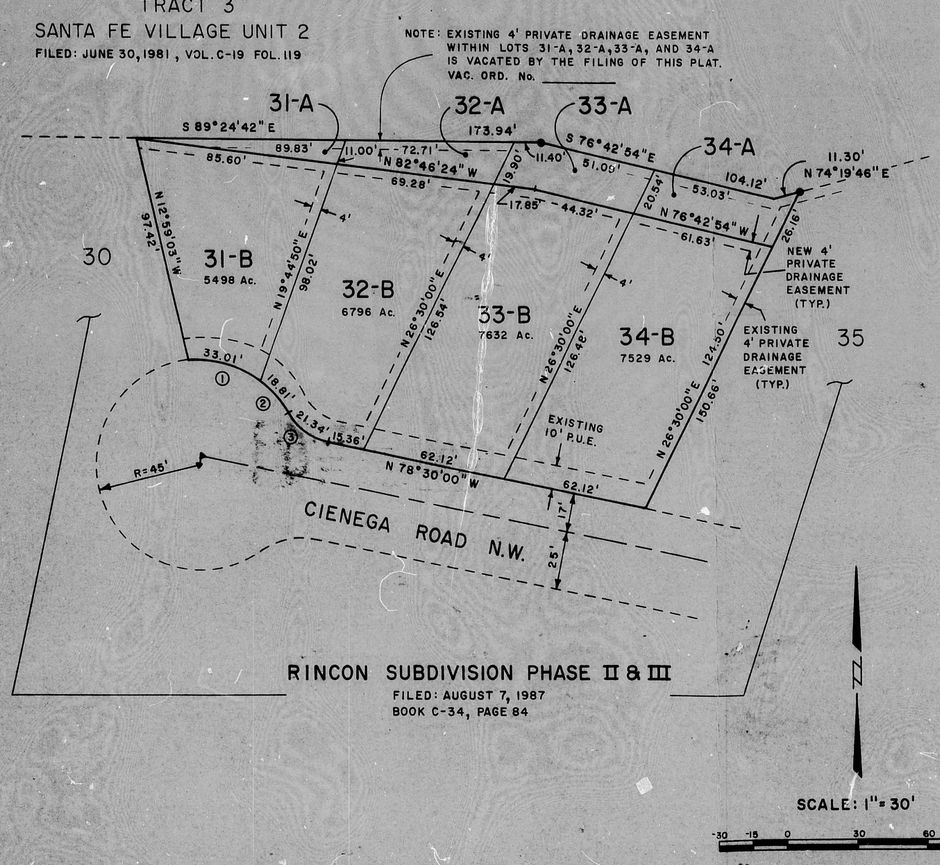

RINCON SUBDIVISION PHASE II & III
FILED: AUGUST 7, 1987
BOOK C-34, PAGE 84

SCALE: 1" = 30'

-30 -15 0 30 60 90

CURVE DATA

NO.	RADIUS	ARC	DELTA	TANGENT
①	45.00	33.01	42 01 11	17.28
②	45.00	18.81	23 56 23	9.54
③	25.00	21.34	48 54 28	11.37

LOT AREAS

LOT NO	SQUARE FEET
31-A	444
31-B	5498
32-A	1010
32-B	6796
33-A	1236
33-B	7632
34-A	1256
34-B	7529

SHEET 2 OF 2 SHEETS

CITY OF ALBUQUERQUE
THIS MICROIMAGE IS THE BEST POSSIBLE REPRODUCTION DUE TO THE POOR QUALITY OF THE ORIGINAL DOCUMENT.

R# 25 DATE 3-15-02 OP E.P.P.

CITY OF ALBUQUERQUE
This microimage is certified to be a complete and accurate copy of the original as it appears in the files of the Public Works Department and was created in the normal course of business.

The photographic process used meets the Basic Microfilm Standards of the National Micrographics Association (MS115-1977)

DIRECTOR 11/5/02

NOTARY PUBLIC
OFFICIAL SEAL
Roberta Duran
NOTARY PUBLIC
STATE OF NEW MEXICO
My Commission Expires 11/08/02 And

C 20 B 16 A 12 | CITY OF ALBUQUERQUE C

PUBLIC WORKS/HYDROLOGY 7 OF 9
E10/E2B

SP 10-08-337

REPLAT
OF
SANTA FE VILLAGE UNIT-2, LOTS: 21, 22, 23, 34, 35, 36 & 20'-WATER and SEWER R.O.W. OF BLOCK-1, LOTS: 1 & 2 BLOCK-9 & TRACT-8

AS FILED JUNE 30, 1981, VOL. C-18, FOLIO 119

DESCRIPTION

The foregoing replat of that certain tract of land situate within the City of Albuquerque, Bernalillo County, New Mexico, being and comprising all of lot numbered twenty-one (21), Twenty-two (22), Twenty-three (23), Thirty-four (34), Thirty-five (35), and Thirty-six (36), and 20' Water & Sewer R.O.W. of Lots numbered One (1) and Two (2) of Block Nine (9), and Tract No. 8 of "Santa Fe Village Unit 2" as the same is shown and designated on the plat of said subdivision, filed in the Office of the County Clerk of Bernalillo County, New Mexico, on June 30, 1981.

Purpose of Replat:

1. Replat lots 21, 22, and 36 of Block 1 to eliminate 20.00' Water and Sewer R.O.W. Replat lots 21 and 23 of Block 1 to establish Drainage R.O.W. between lots "22-A" and "23-A". Replat lots 1 and 2 of Block 9 to relocate lot line.
2. Relocate Drainage Easement in Tract 8.

Notes:

1. Bearings based on Plat of Santa Fe Village Unit 2 as filed on June 30, 1981, Vol. C-18, Folio 119.
2. All distances are ground distances.
3. Number of parcels: 9.
4. No changes are being made to the Public Utility Easements along the lot lines.

VICINITY MAP (E-10)
NO SCALE

Bylaws and subdivision regulations governing lots "21-A", "22-A", "23-A", "34-A", "35-A", "36-A", and "Tract A" of "Santa Fe Village Unit 2" as filed in the Office of the County Clerk of Bernalillo County, New Mexico.

STATEMENT & AFFIDAVIT OF OWNER

The replat as shown hereon is with the free consent of and in accordance with the wishes and desires of the owner and/or proprietor thereof. Areas shown hereon as Drainage R.O.W. or Drainage Easement are hereby dedicated to the City of Albuquerque

ROBERSON CONSTRUCTION CO., INC.

By: Gade C. Roberson, Attest: Virgil W. Stovall

STATE OF NEW MEXICO } ss
COUNTY OF BERNALILLO }

The foregoing instrument was acknowledged before me this 6th day of October, 1981 by Gade C. Roberson and Virgil W. Stovall on behalf of ROBERSON CONSTRUCTION CO. INC.

Notary Public [illegible]

My commission expires 10/1/83

Filed
June 30, 1981
Vol C-18, Folio 119

I, JEAN J. DORDENAVE, A DULY QUALIFIED LAND SURVEYOR LICENSED TO PRACTICE UNDER THE LAWS OF THE STATE OF NEW MEXICO, DO HEREBY CERTIFY THAT THE PLAT HEREON DELINEATED WAS PREPARED UNDER MY DIRECTION AND SUPERVISION AND THAT THE REPRESENTATIONS THEREON ARE TRUE AND CORRECT TO THE BEST OF MY KNOWLEDGE AND BELIEF.

J.J. Dordenave, N.M.P.E. & L.S. No. 5116

APPROVALS

PERMITTING DIRECTOR - CITY OF ALBUQUERQUE, NEW MEXICO — DATE

CITY ENGINEER - CITY OF ALBUQUERQUE, NEW MEXICO — DATE

PROPERTY MANAGEMENT - CITY OF ALBUQUERQUE, NEW MEXICO — DATE

PNM EXECUTIVE ENGINEER - ANAMCA — DATE

SHEET 1 of 2

SP 10-08-337 REPLAT OF SANTA FE VILLAGE UNIT-2, LOTS: 21, 22, 23, 34, 36 & 20'-WATER and SEWER R.O.W. OF BLOCK-1, LOTS: 1 & 2 BLOCK-9 & TRACT-8

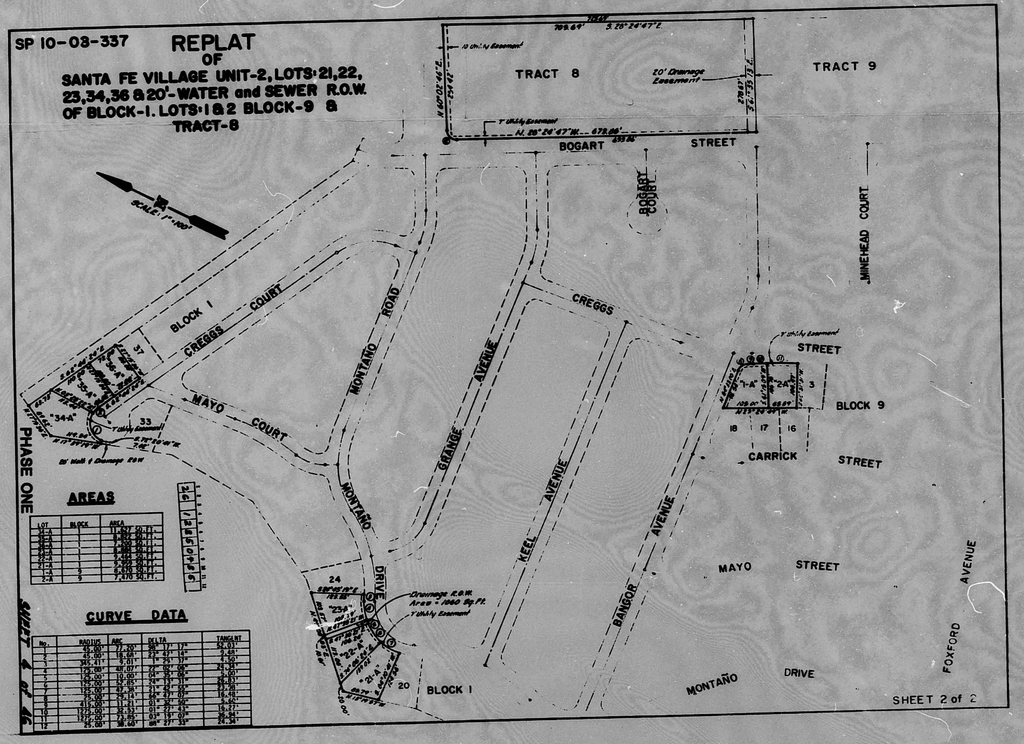

CITY OF ALBUQUERQUE

CITY OF ALBUQUERQUE

THIS MICROIMAGE IS THE BEST POSSIBLE REPRODUCTION DUE TO THE POOR QUALITY OF THE ORIGINAL DOCUMENT.

Ref. DATE 3-15-82 OR ESP.

CITY OF ALBUQUERQUE

This microimage is certified to be a complete and accurate copy of the original as it appears in the files of the Public Works Department and was created in the normal course of business.

The photographic process used meets the Basic Microfilm Standards of the National Microgrephics Association (NMS115-1977)

DIRECTOR

NOTARY PUBLIC

OFFICIAL SEAL
Roberta Duran
NOTARY PUBLIC - NEW MEXICO
My commission expires:

D	H	B	C	A	V-BARS	H-BARS
6'	3'-6"	6'-9"	9"	18"	@ 36"	@ 47"
7'	4'-0"	7'-3"	9"	18"	@ 36"	@ 47"
8'	4'-6"	7'-9"	10"	18"	@ 36"	@ 37"
9'	5'-0"	8'-3"	10"	18"	@ 16"	@ 30"
10'	5'-6"	8'-9"	12"	18"	@ 36"	@ 37"
11'	6'-0"	9'-3"	12"	18"	@ 36"	@ 37"
12'	6'-6"	9'-9"	12"	18"	@ 36"	@ 37"
13'	7'-0"	10'-3"	12"	18"	@ 36"	@ 37"
14'	7'-6"	10'-9"	12"	18"	@ 36"	@ 37"
15'	8'-0"	11'-3"	12"	20"	@ 36"	@ 37"
16'	8'-6"	11'-9"	12"	20"	@ 36"	@ 37"
17'	9'-0"	12'-3"	12"	24"	@ 36"	@ 37"

RETAINING WALL SCHEDULE

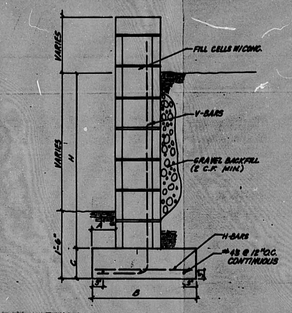

RETAINING WALL AT PILASTER DETAIL

OMIT PILASTERERS FROM WALL CONSTRUCTION

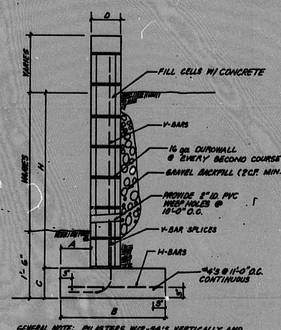

GENERAL NOTE: PILASTERS W/#4's VERTICALLY AND CURED W/ CONCRETE TO BE PROVIDED AT 17'-2" O.C.

TYP. RETAINING WALL DETAIL

GENERAL NOTES:

1) ALL CONCRETE TO BE 3000 P.S.I. AT 28 DAYS
2) ALL STEEL TO BE GRADE 40
3) REINFORCING STEEL SPLICES TO BE OVERLAPPED A MINIMUM OF 30 DIAMETERS AND TIED WITH 16 GA. BLACK ANNEALED WIRE TIES.
4) USE GREY BLOCK FOR FIRST COURSE THEN BUILD UP WALL WITH SPLIT FACE SLOPE BLOCK TO BE APPROVED BY ENGINEER PRIOR TO CONSTRUCTION.
5) ALL BLOCKS TO BE FILLED W/ CONCRETE

AS BUILT INFORMATION

BENCH MARKS

SURVEY INFORMATION
FIELD NOTES BY: DATE:
NO.

ENGINEER'S SEAL

I, RICHARD V. ANDREWS CERTIFY THAT THIS DRAWING OF THE "AS-BUILT" DIMENSIONS WAS DONE UNDER MY SUPERVISION. 4/9/88

NO.	DATE	REMARKS	BY
		REVISIONS	
		RE-SUBM.	

DESIGNED BY
DRAWN BY
CHECKED BY
DATE
DATE
DATE

CITY OF ALBUQUERQUE
MUNICIPAL DEVELOPMENT DEPARTMENT
ENGINEERING DIVISION
RINCON SUBDIVISION PHASE II and III

APPROVALS	ENGINEER	DATE	APPROVALS	ENGINEER	DATE
Engineer			Liquid Waste		
A.C.E.-Design			Traffic		
A.C.E.-Hydrology			Water		

DRAWING NO. | MAP NO. | SHEET OF

RECEIVED
SEP 08 1988
HYDROLOGY SECTION

CITY OF ALBUQUERQUE
THIS MICROIMAGE IS THE BEST POSSIBLE REPRODUCTION DUE TO THE POOR QUALITY OF THE ORIGINAL DOCUMENT.

R# 25 DATE 3-15-02 OCR

CITY OF ALBUQUERQUE

This microimage is certified to be a complete and accurate copy of the original as it appears in the files of the Public Works Department and was created in the normal course of business.

The photographic process used meets the Basic Microfilm Standards of the National Micrographics Association (MS115-1977)

DIRECTOR 11/5/02

NOTARY PUBLIC

OFFICIAL SEAL
Roberta Duran
NOTARY PUBLIC
STATE OF NEW MEXICO
My Commission Expires 10/16/04

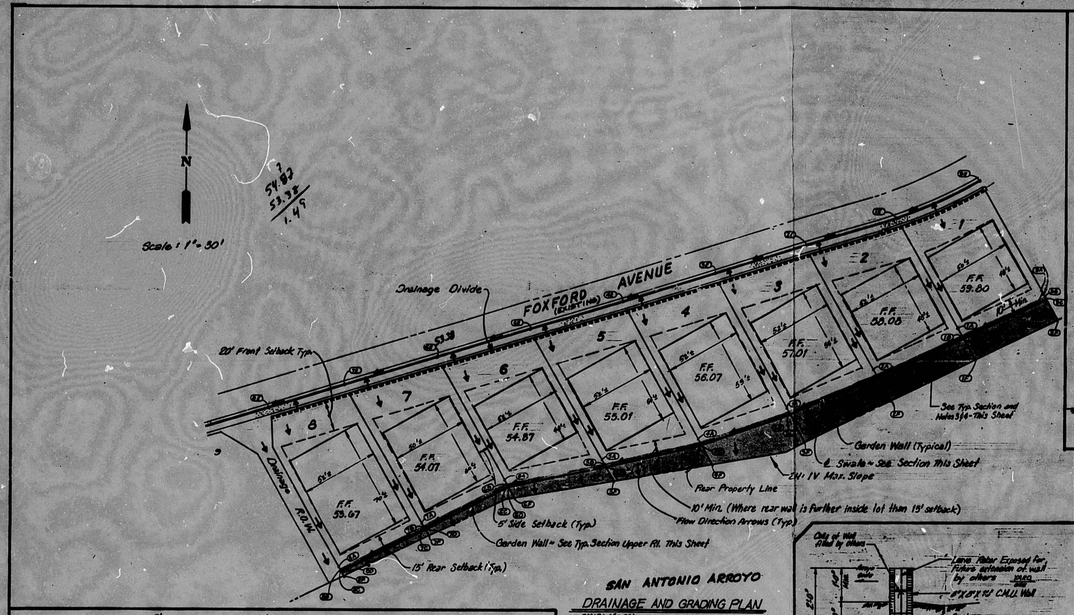

SAN ANTONIO ARROYO

DRAINAGE AND GRADING PLAN

SCALE: 1"= 30'

TYP. SECTION @ DRIVE PAD, LOTS 1-5

NOT TO SCALE

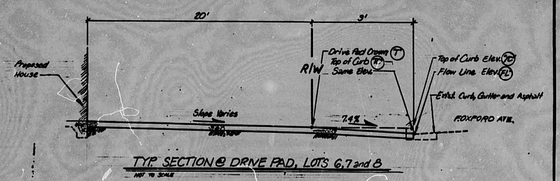

TYP. SECTION @ DRIVE PAD, LOTS 6, 7 and 8

NOT TO SCALE

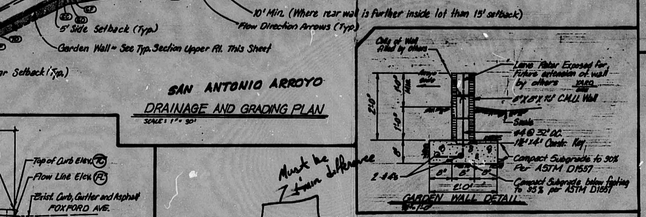

TYP. SECTION @ REAR OF LOTS

NOT TO SCALE

GARDEN WALL DETAIL

NOT TO SCALE

Mark to be 7 from setback

SCHEDULE

DRIVE PAD ELEV. INDEX

Lot No.	(A)	(B)	(C)	(D)	(E)	(F)	Lot Area (sq.ft.)	Lot Size (ac.)	(G)	(H)	(I)	(J)
1	58.79	58.50 / 57.00	58.00	59.58	6.48	46.68	1/2	1	60.62	59.95	60.72	58.47
2	57.41	56.62 / 54.92	54.92	58.50	10.43	45.86	2/3	2	59.68	59.01	59.46	57.75
3	55.11	54.05 / 54.65	54.65	57.13	12.83	46.12	3/4	3	58.50	57.83	58.50	56.68
4	54.53	53.44 / 54.32	54.32	56.59	14.09	46.29	4/5	4	57.93	56.76	57.93	56.76
5	54.08	53.48 / 53.99	53.99	55.93	13.43	50.30	5/6	5	56.93	55.92	56.99	54.68
6	53.76	52.70 / 53.05	53.05	55.38	11.71	50.21	6/7	6	55.43	54.76	55.43	—
7	51.80	51.20 / 51.90	51.90	52.92	8.28	50.22	7/8	7	53.98	52.71	53.98	—
8	51.54	51.09 / 51.53	51.53	51.90	4.90	51.53	8/Grade	8	52.32	51.65	52.32	—
9	59.13	57.80 / 58.00	58.00	60.22	10.30	47.25	Lot 1					

NOTES

1. Construct Drive Pads Per Drive Pad Section and Drive Pad Elev. Schedule.
2. Construct Sidewalks to Match Drive Pad Elevations.
3. Shaded sidewalk to be built within Private Drainage Easement - See Swale and Sidewalk Detail - Sheet A of 4.
4. Shaded Area represents Private Drainage Easement.

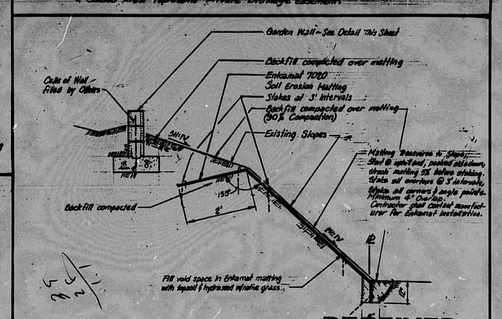

ENKAMAT DETAIL

NOT TO SCALE

RECEIVED
SEP 08 1988
HYDROLOGY SECTION

APPROVED FOR GRADING

CITY ENGINEER — DATE 6-13-88

I HEREBY CERTIFY THAT THE DRAWING OF THE "AS-BUILT" DIMENSIONS WAS DONE UNDER MY SUPERVISION. 7-20-88

DRAWN BY: KW, CS
DESIGNED BY: AG
CHECKED BY: ED, WT
DATE: MARCH 1988

REVISED DRAINAGE AND GRADING PLAN
BLOCK 11, LOTS 1 - 8
RINCON SUBDIVISION, PHASE II

Resource Technology, Inc.
ENGINEERS & ENVIRONMENTAL SCIENTISTS
2500 CENTRAL AVE., SUITE F-2, ALBUQUERQUE, NEW MEXICO 87106
TELEPHONE: (505) 242-9778

SHEET B OF 4

CITY OF ALBUQUERQUE
THIS MICROIMAGE IS THE BEST POSSIBLE REPRODUCTION DUE TO THE POOR QUALITY OF THE ORIGINAL DOCUMENT.

R# 25 DATE 3-15-12 OP ESP

CITY OF ALBUQUERQUE

This microimage is certified to be a complete and accurate copy of the original as it appears in the files of the Public Works Department and was created in the normal course of business.

The photographic process used meets the Basic Microfilm Standards of the National Micrographics Association (MS115-1977)

DIRECTOR

NOTARY PUBLIC

OFFICIAL SEAL
Roberta Duran
NOTARY PUBLIC
STATE OF NEW MEXICO

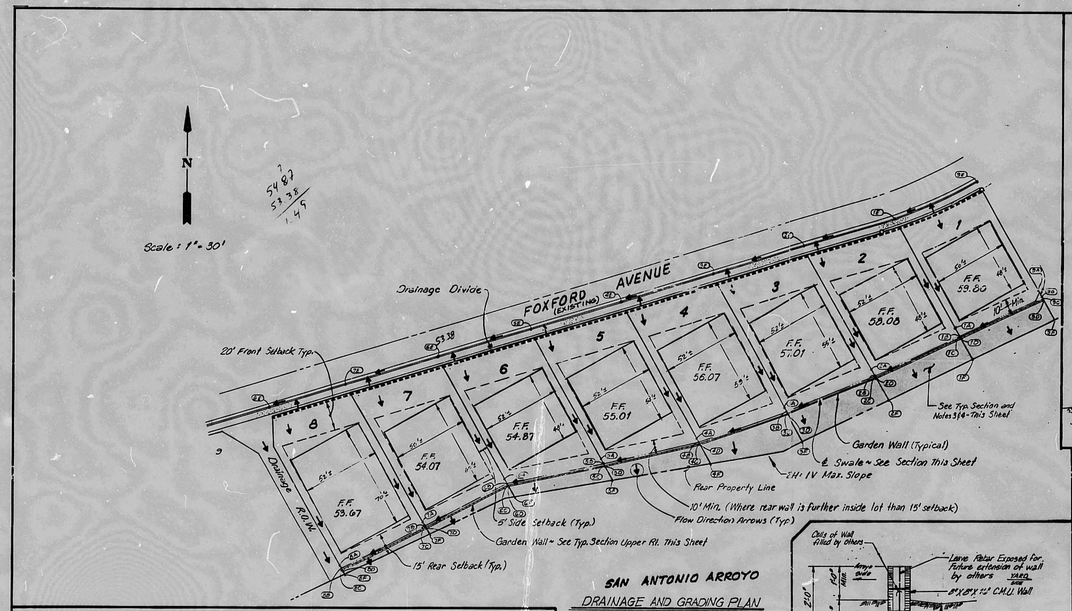

SAN ANTONIO ARROYO

DRAINAGE AND GRADING PLAN

SCALE: 1" = 30'

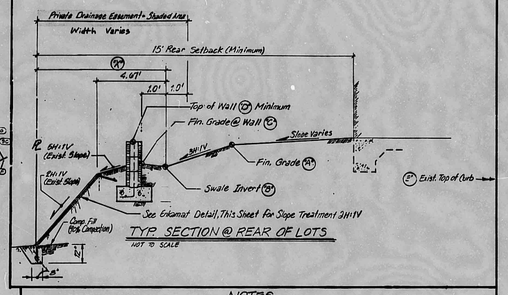

TYP. SECTION @ REAR OF LOTS

NOT TO SCALE

NOTES

1. Construct Drive Pads Per Drive Pad Section and Drive Pad Elev. Schedule.
2. Construct Sidewalks to Match Drive Pad Elevations.
3. Should sidewall be built within Private Drainage Easement - See Swale and Sidewall Detail - Sheet A of 4.
4. Shaded Area represents Private Drainage Easement.

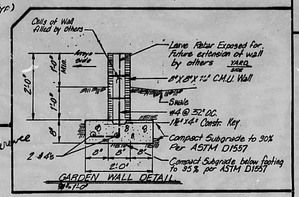

NOT TO SCALE

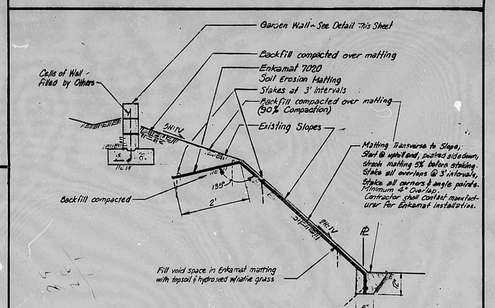

ENKAMAT DETAIL

NOT TO SCALE

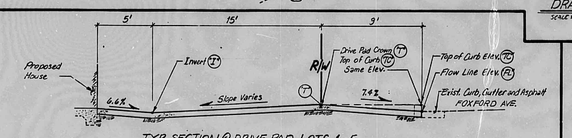

TYP. SECTION @ DRIVE PAD, LOTS 1-5

NOT TO SCALE

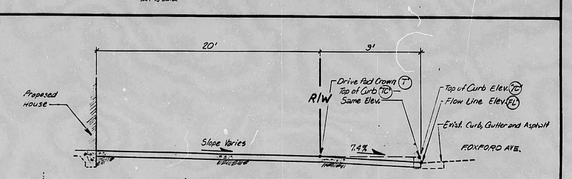

TYP. SECTION @ DRIVE PAD, LOTS 6, 7 and 8

NOT TO SCALE

Must be 1 min difference

SCHEDULE — DRIVE PAD ELEV. INDEX

LOT NO.	(A)	(B)	(C)	(D)	(E)	(X)	(F)	LOCATION (LOT NO.)	(W)	(X)	(Y)	(T)	(T)
1	58.59	58.22 (58.61)	57.00	58.22 (57.16)	55.68	56.78 (55.93)	45.69	1/2	1	60.22	59.55	60.28	59.47
2	57.41	57.62 (57.81)	56.96	57.62 (56.96)	56.50	56.42 (55.93)	45.86	2/3	2	59.88	59.61	59.68	57.75
3	55.11	54.75 (55.65)	54.65	55.65 (55.65)	57.43	54.93 (54.43)	45.12	3/4	3	58.50	57.83	58.50	56.68
4	54.58	53.82 (53.82)	54.32	54.32 (54.32)	56.59	53.82 (53.32)	46.26	4/5	4	57.93	56.76	57.93	55.76
5	54.08	53.48 (53.48)	53.99	54.09 (53.99)	55.93	53.48 (53.48)	50.30	5/6	5	56.99	55.92	56.99	54.68
6	53.76	52.95 (52.95)	53.05	53.05 (53.05)	53.38	52.95 (52.95)	50.21	6/7	6	55.45	54.76	55.45	—
7	51.80	51.70 (51.70)	51.90	52.30 (52.30)	52.32	51.70 (51.70)	50.22	7/8	7	53.38	52.71	53.38	—
8	51.54	51.09 (51.09)	51.59	52.09 (52.09)	51.90	51.09 (51.09)	51.53	8/ Drain	8	52.32	51.65	52.32	—
9	58.13	57.80 (57.80)	56.60	58.20 (58.20)	60.12	57.80 (57.80)	47.25	Lot 1					

APPROVED FOR GRADING

City Engineer — Date 5-13-88

I, DAVID V. KING, CERTIFY THAT THIS DRAWING OF THE "AS BUILT" GRADING WAS DONE UNDER MY SUPERVISION.

DAVID V. KING — NEW MEXICO — 7719 — REGISTERED PROFESSIONAL ENGINEER

DRAWN BY:	KW CS
DESIGNED BY:	AG
CHECKED BY:	EO WT
DATE:	MARCH 1988

REVISED DRAINAGE AND GRADING PLAN
BLOCK 11, LOTS 1 - 8
RINCON SUBDIVISION, PHASE III

Resource Technology, Inc.
ENGINEERS & ENVIRONMENTAL SCIENTISTS
3120 OSUNA NE - SUITE 3 - ALBUQUERQUE, NEW MEXICO 87113
TELEPHONE: (505) 345-3113

SHEET B OF 4

RECEIVED
SEP 08 1988
HYDROLOGY SECTION

PLAN SHOT TWICE
ONCE ON LIGHT
ONCE ON DARK

CITY OF ALBUQUERQUE
THIS MICROIMAGE IS THE BEST POSSIBLE REPRODUCTION DUE TO THE POOR QUALITY OF THE ORIGINAL DOCUMENT.

R# 25 DATE 3-15-02 OR E&P

CITY OF ALBUQUERQUE

This microimage is certified to be a complete and accurate copy of the original as it appears in the files of the **Public Works Department** and was created in the normal course of business.

The photographic process used meets the Basic Microfilm Standards of the National Micrographics Association (MS115-1977)

DIRECTOR 11/5/02

NOTARY PUBLIC

OFFICIAL SEAL
Roberta Duran
NOTARY PUBLIC
STATE OF NEW MEXICO
My Commission Expires 10/07/02

C B A

C 20 B 16 A 12

CITY OF ALBUQERQUE C

PUBLIC WORKS/HYDROLOGY 9 OF 9
E10/E2B

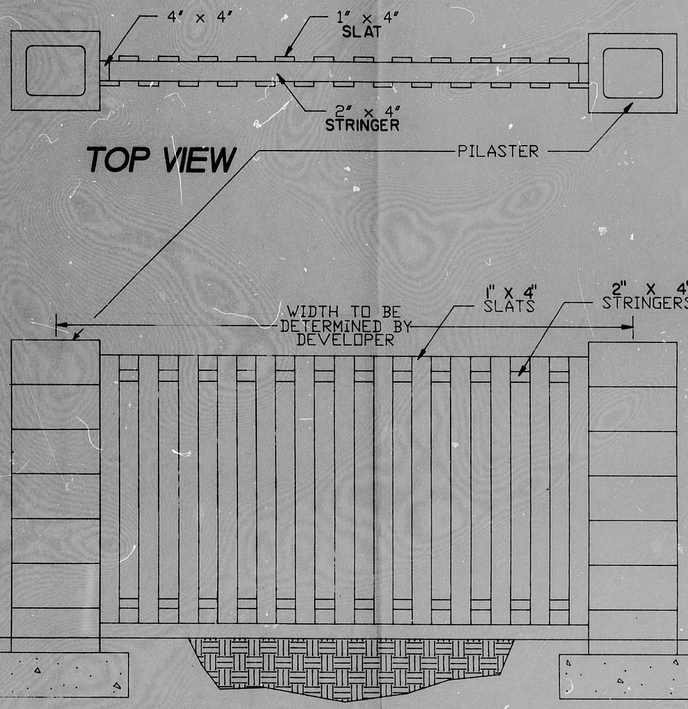

TOP VIEW

FRONT VIEW

SCALE 1" = 1'

WOOD FENCE DETAIL

FOR LOTS 31 THRU 34
AND LOT 38 IN BLOCK 12

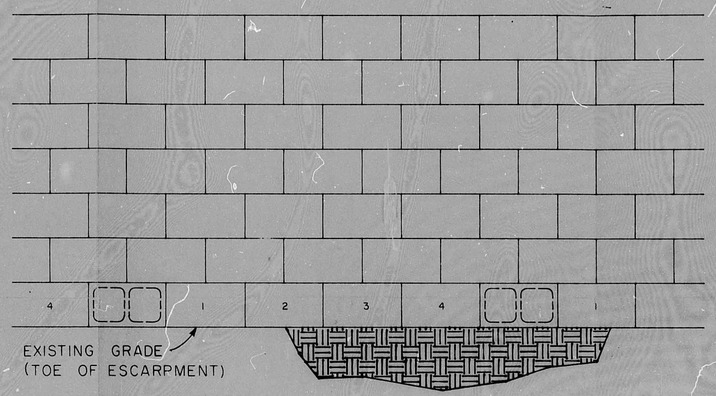

FRONT VIEW

CMU WEEPHOLE DETAIL

FOR LOTS 29, 30 AND 35

BREAK OUT EXISTING CMU AT GRADE ALONG ESCARPMENT EVERY FIFTH CMU. REPLACE BY TURNING CMU ON ITS SIDE TO PROVIDE WEEPHOLES FOR DRAINAGE FROM ESCARPMENT AND GROUT AROUND CMU.

SURVEY INFORMATION
FIELD NOTES

NO.	BY	DATE

BENCH MARKS

AS BUILT INFORMATION
CONTRACTOR
WORK INSPECTED BY / DATE
AGENCY CHECK BY / DATE
FIELD CHECK BY / DATE
VERIFICATION BY / DATE
CERTIFIED BY / DATE
MICRO FILM INFORMATION
RECORDED BY / DATE
NO.

ENGINEER'S SEAL

NO.	DATE	REMARKS
		REVISIONS
		DESIGN

DESIGNED BY R.G. DATE 11-23-88
DRAWN BY B.G. DATE 11-23-88
CHECKED BY E.D. DATE 11-23-88

RECEIVED
DEC 02 1988
HYDROLOGY SECTION

CITY OF ALBUQUERQUE
PUBLIC WORKS DEPARTMENT
ENGINEERING GROUP

TITLE: RINCON SUBDIVISION-PHASES II & III
REVISED GRADING & DRAINAGE PLAN
LOTS 29-35 & LOT 38 OF BLOCK 12

APPROVALS	ENGINEER	DATE	APPROVALS	ENGINEER	DATE
D.R.C. Chair					
Trans. Dev.					
Utility Dev.					

DRAWING NO. 3108 | MAP NO. E-10 | SHEET 4A OF 23

CITY OF ALBUQUERQUE
THIS MICROIMAGE IS THE BEST POSSIBLE REPRODUCTION DUE TO THE POOR QUALITY OF THE ORIGINAL DOCUMENT.

R# 25 DATE 3-15-12 OPR

CITY OF ALBUQUERQUE
This microimage is certified to be a complete and accurate copy of the original as it appears in the files of the Public Works Department and was created in the normal course of business.
The photographic process used meets the Basic Microfilm Standards of the National Micrographics Association (MS115-1977)

DIRECTOR 11/5/12

NOTARY PUBLIC
OFFICIAL SEAL
Roberta Duran
NOTARY PUBLIC
STATE OF NEW MEXICO
My Commission Expires 4/4/15

B 24 C 20 B 16 A 12 | CITY OF ALBUQUERQUE C

* DRAINAGE PLAN REVISION *

CONCRETE MASONRY BLOCK WALLS HAVE BEEN CONSTRUCTED AT THE REAR LOT LINES OF LOTS 29, 30 AND 32 IN LIEU OF THE SPLIT RAIL FENCE PROPOSED ON THE APPROVED GRADING AND DRAINAGE PLAN. IN ORDER TO ENSURE PROPER DRAINAGE OF THE SITE, SHEET 4A HAS BEEN ADDED TO SHOW WEEPHOLE REQUIREMENTS NECESSARY TO COMPLY WITH THE APPROVED GRADING AND DRAINAGE PLAN. ADDITIONALLY SHEET 4A SHOWS A WOOD FENCE DETAIL WHICH HAS BEEN PROVIDED FOR LOTS 31-34 AND LOT 38. THE FENCE DETAIL HAS BEEN DESIGNED TO DRAIN IN THE SAME MANNER AS THE PROPOSED SPLIT RAIL FENCE.

DATE: 11-23-88

AS-BUILT NOTE:
Elelevations in parenthesis represent finished dirt elevations.

CONTOUR INTERVAL = 2'
INDEX CONTOUR = 10'

1"=50'

N

EXISTING SWALE

PROPOSED GROUTED RIP-RAP OUTFALL
(SEE DETAIL ON SHT. 20)

MAYO ST.

EXISTING SANTA FE VILLAGE UNIT II

RINCON PHASE 2

CIENEGA ROAD WEST

CIENEGA ROAD EAST

SPLIT RAIL FENCE

PRIVATE DRAINAGE EASEMENT

RINCON PHASE II CONSTRUCTION LIMITS

CUTOFF WALL CITY STD DWG C-8

8' PRIVATE DRAINAGE EASEMENT

15' NMDS ROW MAINTENANCE VEHICLE AND PEDESTRIAN ACCESS

MIDDLE BRANCH SAN ANTONIO ARROYO

SEE SHEET A FOR CONCRETE SWALE SECTION ACROSS VEHICLE ACCESS RAMP

Qpeak = 1139 cfs
Vpeak (ave) = 6.1 ft/sec.
Dpeak (ave) = 4.2 ft.

FOR DETAILS SEE SHEET 20.

RINCON PHASE IV

RINCON PHASE I

26 3108048B

LEGEND	
	EXISTING SPOT ELEVATION
	PROPOSED SPOT ELEVATION
	FLOW DIRECTION
	100 YEAR FLOOD PLAIN
	CUTOFF WALL
	TEMPORARY EROSION CONTROL BERM & SNOW FENCE
	CONCRETE STRUCTURE
23	LOT NUMBER
(12)	BLOCK NUMBER
	LIMITS OF CONSTRUCTION
	SPLIT RAIL FENCE

AS-BUILT NOTE
Wall Design and Construction to be attached to this Construction Set As Sheets A, B, C, & D when wall construction is complete.

REFER TO SOILS REPORT FOR EARTHWORK SPECIFICATIONS

NOTE: THE ELEVATIONS SHOWN ON THIS SHEET ARE FOR ROUGH GRADING ONLY

CONTRACTOR MUST CONTACT CITY OF ALBUQUERQUE ENVIRONMENTAL HEALTH DEPT. TO OBTAIN TOPSOIL DISTURBANCE PERMIT.

APPROVED FOR ROUGH GRADING 2.1'
CITY ENGINEER — DATE

I, ELVIRO V. DINIZ CERTIFY THAT THE DRAWING OF THE "AS BUILT" DIMENSIONS WAS DONE UNDER MY SUPERVISION.
3/24/88

Resource Technology, Inc.

CITY OF ALBUQUERQUE
MUNICIPAL DEVELOPMENT DEPARTMENT
ENGINEERING DIVISION
DEC 02 1988
HYDROLOGY SECTION

TITLE: RINCON SUBDIVISION PHASES I & II

GRADING & EROSION CONTROL PLAN

APPROVALS	ENGINEER	DATE	APPROVALS	ENGINEER	DATE
City Engineer		3/24/88	Liquid Waste		
A.C.E. - Design			Traffic		
A.C.E. - Hydrology		3-25-87	Water		

DRAWING NO. 3108 | MAP NO. E-10 | SHEET 4 of 23

AS BUILT INFORMATION
CONSTRUCTION STAKES BY — DATE
ACCEPTANCE BY — DATE
CERTIFICATION BY — DATE
CORRECTED BY — DATE
MICRO-FILM INFORMATION
RECORDED BY — DATE
NO.

SURVEY INFORMATION
CONTROL BENCH MARK A.C.S. "16-E10"
A ☐ CHISLED ON TOP OF CONCRETE CURB AT THE N.E. CURB RETURN AT THE INTERSECTION OF ATRISCO ROAD N.W. AND FLOR DEL SOL PLACE N.W.
M.S.L. ELEVATION = 5134.777'

BENCH MARKS

FIELD NOTES

NO.	BY	DATE

ENGINEER'S SEAL

NO.	DATE	REMARKS	BY
		REVISIONS	
		DESIGN	

RECORDED BY: P.B. & K.D. DATE: 2/87
DRAWN BY: JW/JR DATE: 2/87
CHECKED BY: EVD DATE: 2/87

FILM #302 TWICE
ONCE ON LIGHT
ONCE ON DARK

CITY OF ALBUQUERQUE
THIS MICROIMAGE IS THE BEST POSSIBLE REPRODUCTION DUE TO THE POOR QUALITY OF THE ORIGINAL DOCUMENT.

R# 25 DATE 3-15-92 OPR

CITY OF ALBUQUERQUE

This microimage is certified to be a complete and accurate copy of the original as it appears in the files of the Public Works Department and was created in the normal course of business.

The photographic process used meets the Basic Microfilm Standards of the National Micrographics Association (MS115-1977)

DIRECTOR 11/5/92

NOTARY PUBLIC

OFFICIAL SEAL
Roberta Duran
NOTARY PUBLIC
STATE OF NEW MEXICO
My Commission Expires 7/26/92

B 24 C 20 B 16 A 12

CITY OF ALBUQUERQUE C D

* DRAINAGE PLAN REVISION *

CONCRETE MASONRY BLOCK WALLS HAVE BEEN CONSTRUCTED AT THE REAR LOT LINES OF LOTS 29, 30 AND 35 IN LIEU OF THE SPLIT RAIL FENCE PROPOSED ON THE APPROVED GRADING AND DRAINAGE PLAN. IN ORDER TO ENSURE PROPER DRAINAGE OF THE SITE, SHEET 4A HAS BEEN ADDED TO SHOW WEEPHOLE REQUIREMENTS NECESSARY TO COMPLY WITH THE APPROVED GRADING AND DRAINAGE PLAN. ADDITIONALLY SHEET 4A SHOWS A WOOD FENCE DETAIL WHICH HAS BEEN PROVIDED FOR LOTS 31-34 AND LOT 38. THE FENCE DETAIL HAS BEEN DESIGNED TO DRAIN IN THE SAME MANNER AS THE PROPOSED SPLIT RAIL FENCE.

DATE: 11-23-88

AS-BUILT NOTE:
Elelevations in parenthesis represent finished dirt elevations

CONTOUR INTERVAL= 2'
INDEX CONTOUR= 10'

1"=50

N

EXISTING SWALE

PROPOSED GROUTED RIP-RAP OUTFALL
(SEE DETAIL ON SHT 20)

MONTANO DRIVE

MAYO ST.

EXISTING SANTA FE VILLAGE UNIT II

RINCON PHASE 2

FOXFORD AVE

CIENEGA ROAD WEST

CIENEGA ROAD EAST

CIENEGA CT.

SPLIT RAIL FENCE

A PRIVATE DRAINAGE EASEMENT

MIDDLE BRANCH SAN ANTONIO ARROYO

15' WIDE R/W MAINTENANCE VEHICLE AND PEDESTRIAN ACCESS

SEE SHEET A FOR CONCRETE SWALE SECTION ACROSS VEHICLE ACCESS RAMP

Q100 yr = 1150 cfs
V100 yr(AVG) = 6.1 FT/sec
D100 yr(AVG) = 4.2 ft

FOR DETAILS SEE SHEET 20

RINCON PHASE IV

RINCON PHASE I

LEGEND

5180	EXISTING SPOT ELEVATION
5180	PROPOSED SPOT ELEVATION
	FLOW DIRECTION
	100 YEAR FLOOD PLAIN
	CUTOFF WALL
	TEMPORARY EROSION CONTROL BERM & SNOW FENCE
	CONCRETE STRUCTURE
23	LOT NUMBER
(12)	BLOCK NUMBER
	LIMITS OF CONSTRUCTION
	SPLIT RAIL FENCE

* AS-BUILT NOTE *
Wall Design and Construction to be attached to this Construction Set As Sheets A, B, C, & D when wall construction is complete.

REFER TO SOILS REPORT FOR EARTHWORK SPECIFICATIONS

NOTE: THE ELEVATIONS SHOWN ON THIS SHEET ARE FOR ROUGH GRADING ONLY

CONTRACTOR MUST CONTACT CITY OF ALBUQUERQUE ENVIRONMENTAL HEALTH DEPT. TO OBTAIN TOPSOIL DISTURBANCE PERMIT

APPROVED FOR ROUGH GRADING ± 1'

CITY ENGINEER DATE

Resource Technology, Inc.

CITY OF ALBUQUERQUE
MUNICIPAL DEVELOPMENT DEPARTMENT
ENGINEERING DIVISION

TITLE: RINCON SUBDIVISION-PHASES II & III

GRADING & EROSION CONTROL PLAN

APPROVALS	ENGINEER	DATE	APPROVALS	ENGINEER	DATE
City Engineer		12/21/88	Liquid Waste		3-6-87
A.C.E.-Design			Traffic		3-24-87
A.C.E.-Hydrology		2-25-87	Water		3-6-87

DRAWING NO 3108 | MAP NO. E-10 | SHEET 4 23

SURVEY INFORMATION
FIELD NOTES
NO. | BY | DATE

BENCH MARK
CONTROL: BENCH MARK A.C.S. "16-E10"
A ☐ CHISLED ON TOP OF CONCRETE CURB AT THE N.E. CURB RETURN AT THE INTERSECTION OF ATRISCO ROAD N.W. AND FLOR DEL SOL PLACE N.W.
M.S.L. ELEVATION = 5134.777'

AS BUILT INFORMATION
CONTRACTOR
WORK STARTED BY:
WORK COMPLETED BY:
INSPECTORS
FIELD CHANGE BY:
DATE
SATISFACTORILY COMPLETED BY:
DATE
CONNECTED TO:
MICRO-FILM INFORMATION
RECORDED BY:
DATE
NO.

ENGINEER'S SEAL

NO.	DATE	REMARKS	BY
		REVISIONS	
		DESIGNED BY PSHED	D.T. 2/87
		DRAWN BY MVS	DATE 2/87
		CHECKED BY ED	DATE 2/87

RECEIVED
DEC 07 1988
HYDROLOGY SECTION

Rev 11/23/88

PLAN SHOT TWICE
ONCE ON LIGHT
ONCE ON DARK

CITY OF ALBUQUERQUE
THIS MICROIMAGE IS THE BEST POSSIBLE REPRODUCTION DUE TO THE POOR QUALITY OF THE ORIGINAL DOCUMENT.

R# 25 DATE 3-15-12 OP. E.P.

CITY OF ALBUQUERQUE

This microimage is certified to be a complete and accurate copy of the original as it appears in the files of the Public Works Department and was created in the normal course of business.

The photographic process used meets the Basic Microfilm Standards of the National Micrographics Association (MS115-1977)

11/5/12
DIRECTOR

Roberta Duran
NOTARY PUBLIC
OFFICIAL SEAL
Roberta Duran
NOTARY PUBLIC
STATE OF NEW MEXICO
6/05/12 Bond

D24 C20 B16 A12 CITY OF ALBUQERQUE C D

* DRAINAGE PLAN REVISION *

CONCRETE MASONRY BLOCK WALLS HAVE BEEN CONSTRUCTED AT THE REAR LOT LINES OF LOTS 29, 30 AND 35 IN LIEU OF THE SPLIT RAIL FENCE PROPOSED ON THE APPROVED GRADING AND DRAINAGE PLAN. IN ORDER TO ENSURE PROPER DRAINAGE OF THE SITE, SHEET 4A HAS BEEN ADDED TO SHOW WEEPHOLE REQUIREMENTS NECESSARY TO COMPLY WITH THE APPROVED GRADING AND DRAINAGE PLAN. ADDITIONALLY SHEET 4A SHOWS A WOOD FENCE DETAIL WHICH HAS BEEN PROVIDED FOR LOTS 31-34 AND LOT 38. THE FENCE DETAIL HAS BEEN DESIGNED TO DRAIN IN THE SAME MANNER AS THE PROPOSED SPLIT RAIL FENCE.

DATE: 11-21-88

AS-BUILT NOTE:
Elelevations in parenthesis represent finished dirt elevations.

CONTOUR INTERVAL= 2'
INDEX CONTOUR= 10'

1"=50'

N

EXISTING SWALE

PROPOSED GROUTED RIP-RAP OUTFALL
(SEE DETAIL ON SHT. 2D)

* DRAINAGE PLAN REVISION *
RETAINING WALLS AROUND LOT 9 OF BLOCK 14 HAVE BEEN ADDED TO THIS GRADING AND DRAINAGE PLAN TO CONTAIN ON-SITE FLOW WITHIN THE LOT AND ALLOWED TO DISCHARGE TO MONTANO DRIVE.
DATE: 12-28-88

MAYO ST.
EXISTING SANTA FE VILLAGE UNIT II
MONTANO DRIVE
FOXFORD AVE.
RINCON PHASE 2
CIENEGA ROAD WEST
CIENEGA ROAD EAST
SPLIT RAIL FENCE
A PRIVATE DRAINAGE EASEMENT
RINCON PHASE II CONSTRUCTION LIMITS
CUTOFF WALL CITY STD DWG D-8
15' WIDE R/W MAINTENANCE VEHICLE AND PEDESTRIAN ACCESS
MIDDLE BRANCH SAN ANTONIO ARROYO
SEE SHEET A FOR CONCRETE ONE-LANE SECTION ACROSS VEHICLE ACCESS RAMP
FOR DETAILS SEE SHEET 2D.
Q100 yr. = 1159 cfs.
V100 yr(AVG)= 6.1 ft/sec.
D100 yr(AVG)= 4.2 ft.
RINCON PHASE IV
RINCON PHASE I

LEGEND

5180	EXISTING SPOT ELEVATION
5.00	PROPOSED SPOT ELEVATION
	FLOW DIRECTION
	100 YEAR FLOOD PLAIN
	CUTOFF WALL
	TEMPORARY EROSION CONTROL BERM & SNOW FENCE
	CONCRETE STRUCTURE
23	LOT NUMBER
(12)	BLOCK NUMBER
	LIMITS OF CONSTRUCTION
	SPLIT RAIL FENCE

AS-BUILT NOTE
Wall Design and Construction to be attached to this Construction Set As Sheets A, B, C, & D when wall construction is complete.

REFER TO SOILS REPORT FOR EARTHWORK SPECIFICATIONS

NOTE: THE ELEVATIONS SHOWN ON THIS SHEET ARE FOR ROUGH GRADING ONLY

CONTRACTOR MUST CONTACT CITY OF ALBUQUERQUE ENVIRONMENTAL HEALTH DEPT. TO OBTAIN TOPSOIL DISTURBANCE PERMIT.

APPROVED FOR ROUGH GRADING ± 1'
CITY ENGINEER ____ DATE ____

RECEIVED JAN 0 1989 HYDROLOGY SECTION

I HEREBY CERTIFY THAT THIS SURVEY IS TRUE AND CORRECT TO THE BEST OF MY KNOWLEDGE AND BELIEF AND THAT IT WAS MADE UNDER MY SUPERVISION DURING THE MONTH OF 4/24/90

Resource Technology, Inc.

SURVEY INFORMATION
FIELD NOTES

NO.	BY	DATE

AS BUILT INFORMATION
CONTRACTOR

WORK REQUESTED BY:	DATE
RECEIVED BY:	DATE
VERIFICATION BY:	DATE
CORRECTED BY:	DATE

MICRO-FILM INFORMATION
RECORDED BY ____ DATE ____
NO. ____

BENCH MARKS
CONTROL: BENCH MARK A.C.S. "16-E10"
A ☐ CHISLED ON TOP OF CONCRETE CURB AT THE N.E. RETURN AT THE INTERSECTION OF ATRISCO ROAD N.W. AND FLOR DEL SOL PLACE N.W.
M.S.L. ELEVATION= 5154.777'

ENGINEER'S SEAL
Charles G. Nixon
12-21-88
No. 4245

NO.	DATE	REMARKS REVISIONS	DESIGN	DRAWN BY	CHECKED BY
1	2/87	DEVELOPED BY P.S.+E.D.	D.K.E.	M.V.S.	E.D.
2	6/87				
3	2/87				

CITY OF ALBUQUERQUE
MUNICIPAL DEVELOPMENT DEPARTMENT
ENGINEERING DIVISION

TITLE: RINCON SUBDIVISION-PHASES II & III

GRADING & EROSION CONTROL PLAN

APPROVALS	ENGINEER	DATE	APPROVALS	ENGINEER	DATE
City Engineer		3/24/89	Liquid Waste	JWW	3-6-87
A.C.E.-Design		-	Traffic		3/24/89
A.C.E.-Hydrology		3-25-87	Water	JWW	3-6-87

DRAWING NO.	MAP NO.	SHEET
3108	E-10	4 23

CITY OF ALBUQUERQUE
THIS MICROIMAGE IS THE BEST POSSIBLE REPRODUCTION DUE TO THE POOR QUALITY OF THE ORIGINAL DOCUMENT.

R# 25 DATE 3-15-92 OPR

CITY OF ALBUQUERQUE

This microimage is certified to be a complete and accurate copy of the original as it appears in the files of the Public Works Department and was created in the normal course of business.

The photographic process used meets the Basic Microfilm Standards of the National Micrographics Association (MS115-1977)

DIRECTOR 11/5/92

NOTARY PUBLIC
OFFICIAL SEAL
Roberta Duran
NOTARY PUBLIC
STATE OF NEW MEXICO
My commission expires: 7/08/92

D 24 C 20 B 16 A 12

CITY OF ALBUQUERQUE C D