Hydrology E11/D8 Saddle Ridge West

E11 / D8

SADDLE RIDGE WEST

2 PLANS

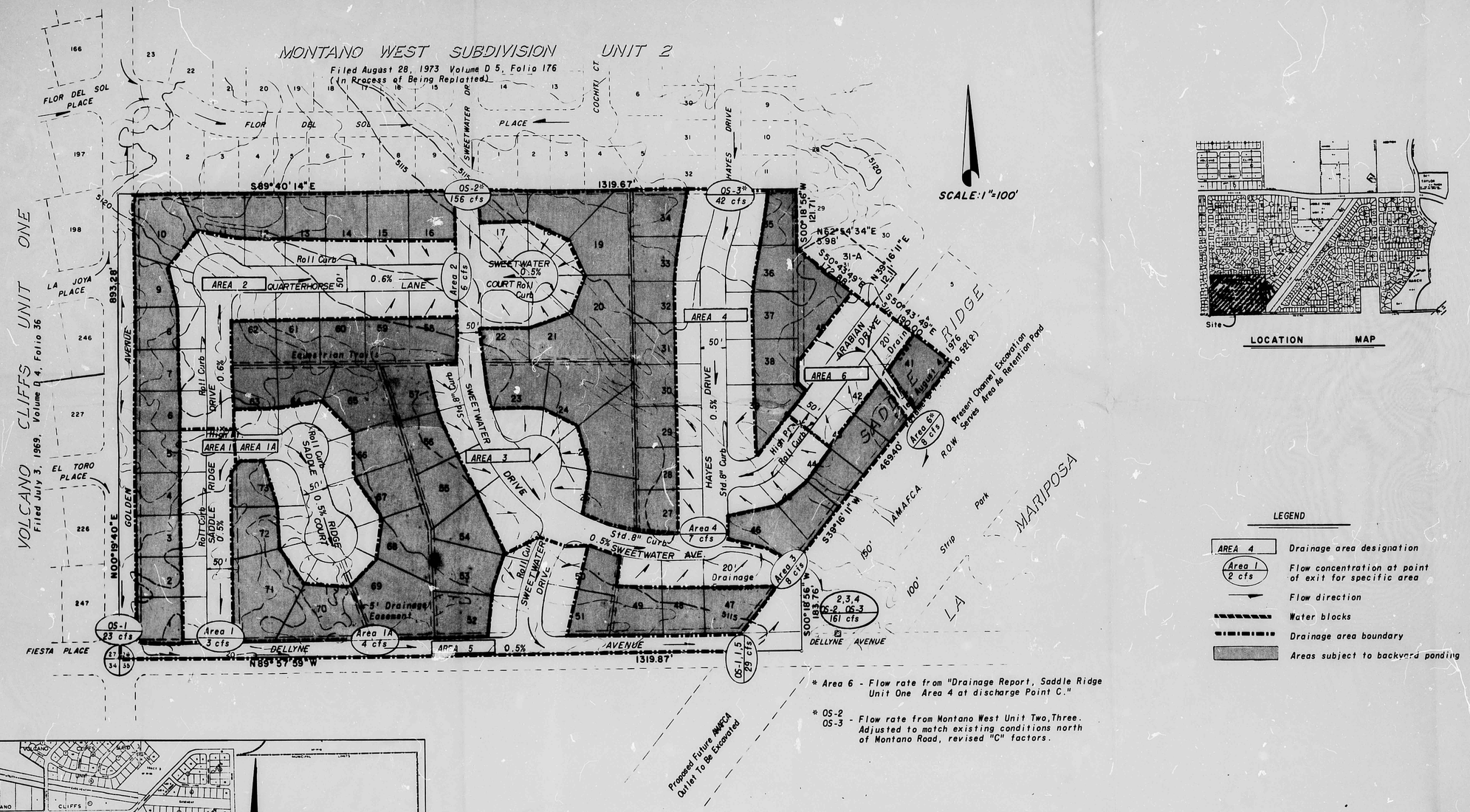

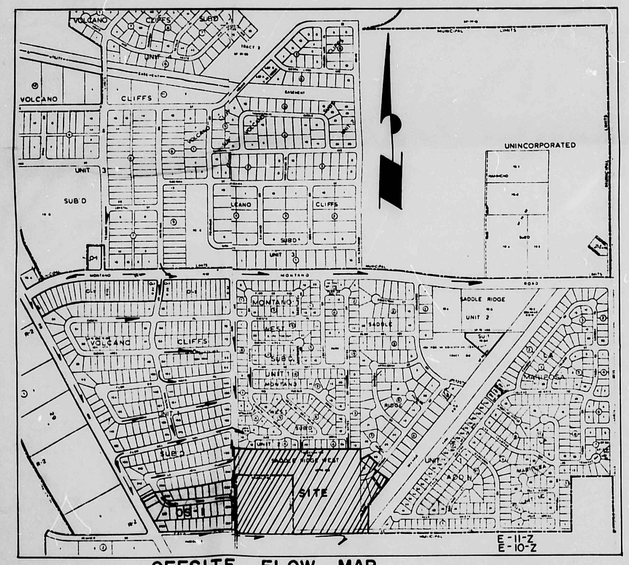

OFFSITE FLOW MAP

DRAINAGE PLAT - SADDLE RIDGE WEST

CCIC

JOB NO 777-13
DATE MAY 1978
SHEET 1 OF 1

FIGURE I

E11/D8

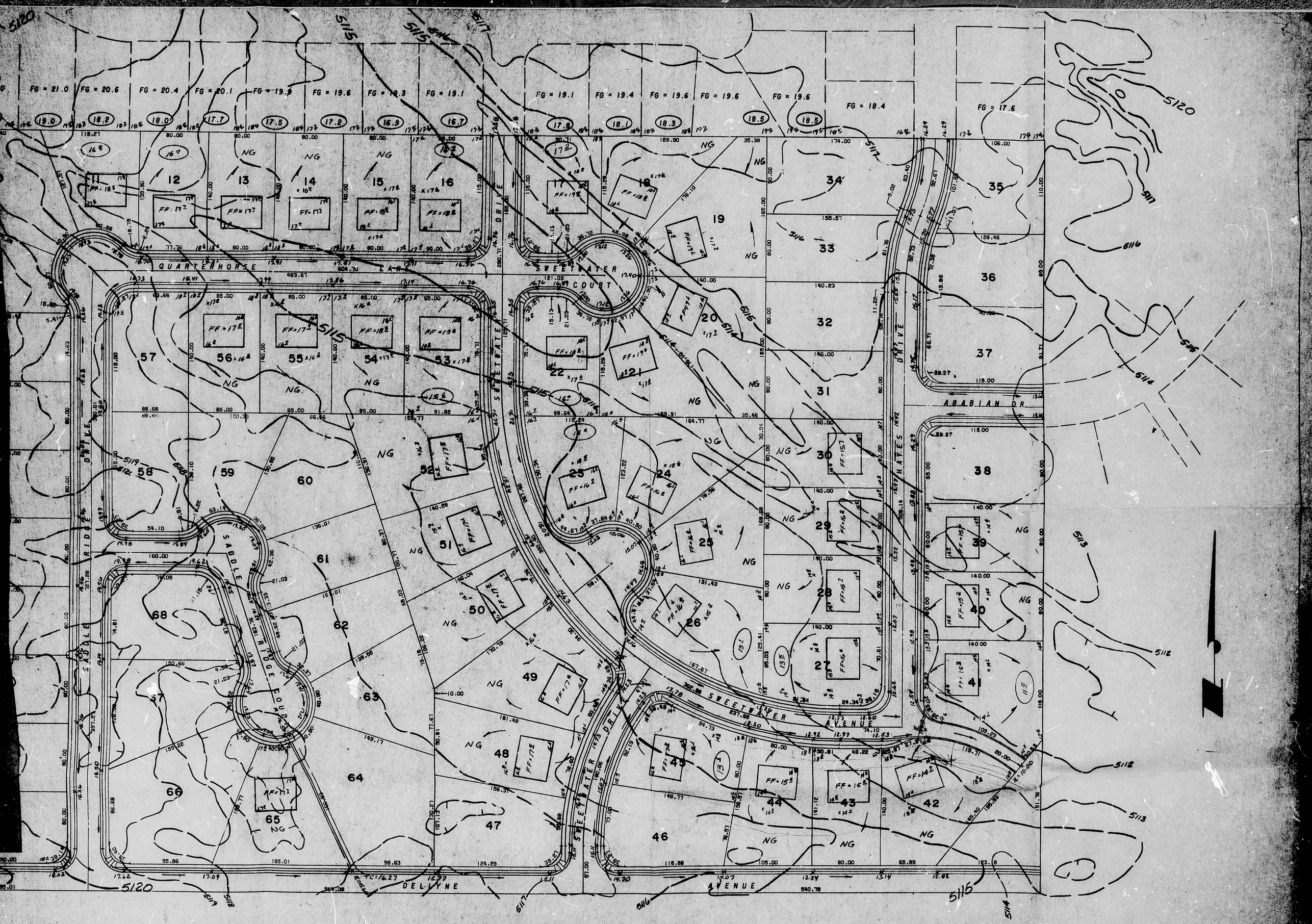

SADDLE RIDGE WEST - GRADING PLAN

1" = 50'

NOTE: Pad grades to slope at 10:1 to natural ground (NG) in backyard where no rear yard corner grades are shown.

Borrow Area to be cut no more than 2'-0" below adjacent T.C. elev. of Golden Ave.