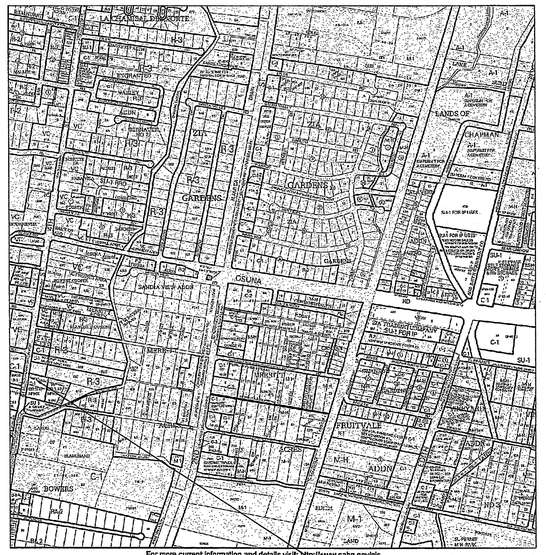

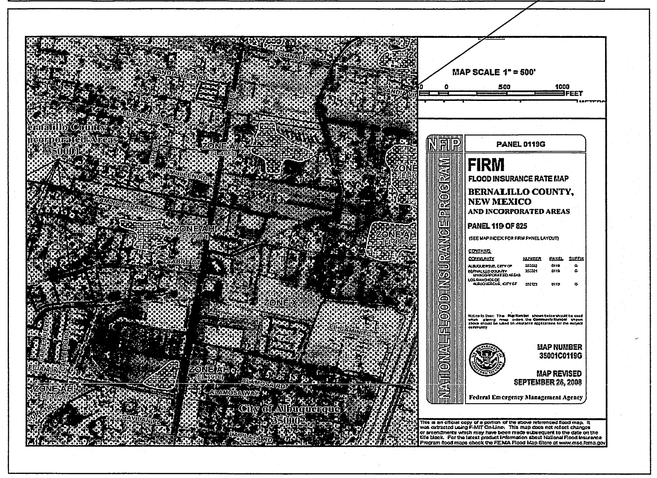

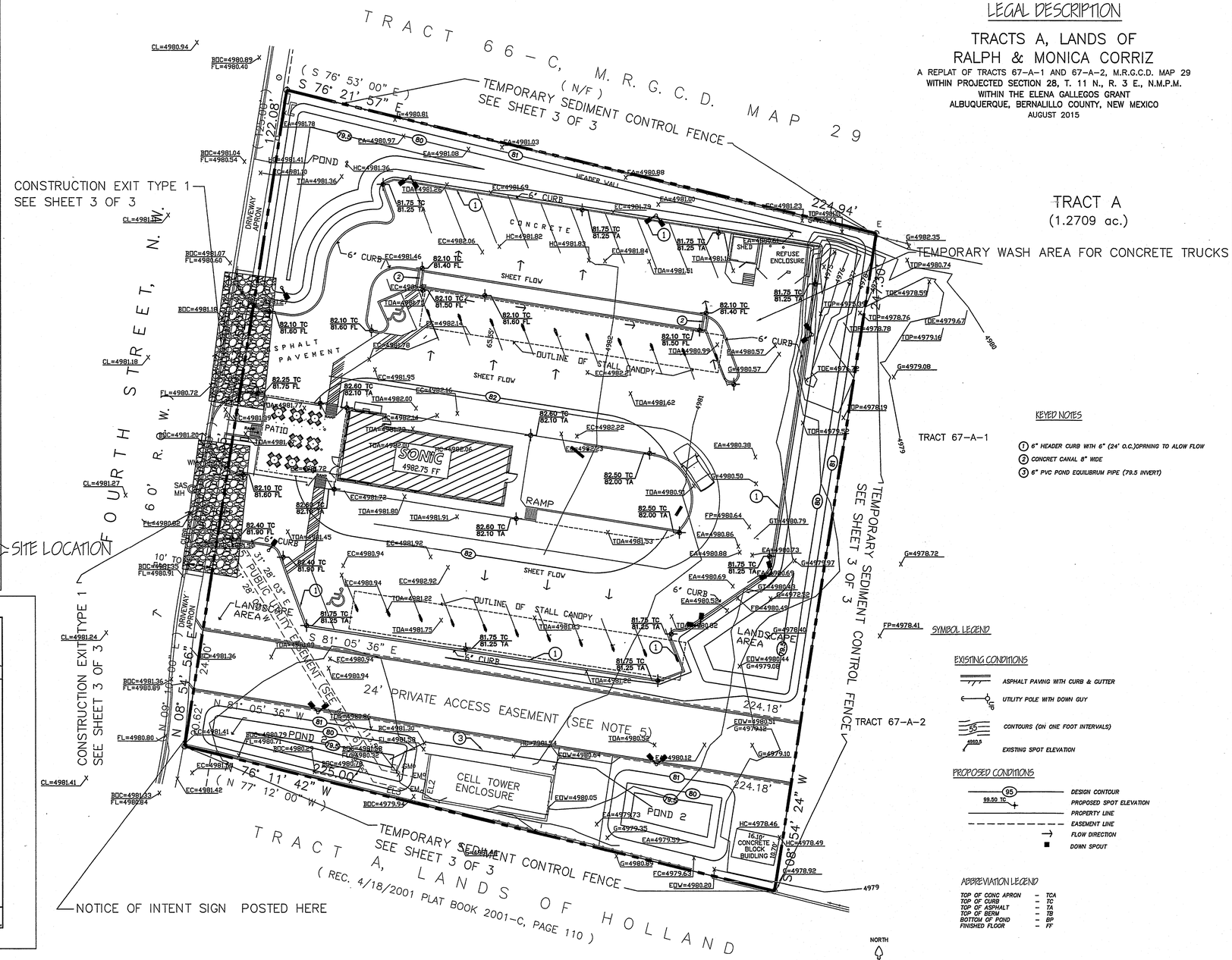

LEGAL DESCRIPTION

TRACTS A, LANDS OF
RALPH & MONICA CORRIZ
A REPLAT OF TRACTS 67-A-1 AND 67-A-2, M.R.G.C.D. MAP 29
WITHIN PROJECTED SECTION 28, T. 11 N., R. 3 E., N.M.P.M.
WITHIN THE ELENA GALLEGOS GRANT
ALBUQUERQUE, BERNALILLO COUNTY, NEW MEXICO
AUGUST 2015

KEYED NOTES

1. 6" HEADER CURB WITH 6" (24" O.C.)OPRNING TO ALOW FLOW
2. CONCRET CANAL 8" WIDE
3. 6" PVC POND EQUILIBRIUM PIPE (79.5 INVERT)

SYMBOL LEGEND

EXISTING CONDITIONS

- ASPHALT PAVING WITH CURB & GUTTER
- UTILITY POLE WITH DOWN GUY
- CONTOURS (ON ONE FOOT INTERVALS)
- EXISTING SPOT ELEVATION

PROPOSED CONDITIONS

- DESIGN CONTOUR
- PROPOSED SPOT ELEVATION
- PROPERTY LINE
- EASEMENT LINE
- FLOW DIRECTION
- DOWN SPOUT

ABBREVIATION LEGEND

TOP OF CONC APRON	-	TCA
TOP OF CURB	-	TC
TOP OF ASPHALT	-	TA
TOP OF BERM	-	TB
BOTTOM OF POND	-	BP
FINISHED FLOOR	-	FF

STORM WATER POLLUTION PREVENTIVE PLAN

JOB NO: XXXXXX
DATE: JUNE 2015
REVISIONS

Sheet Title: GRADING, DRAINAGE & EROSION CONTROL PLAN
Drawn By: HTH & BJM Checked By:

Job Title: Sonic Drive-In
FOURTH STREET N.E.
ALBUQUERQUE, NEW MEXICO

SHEET NO.
SWPPP
1-3