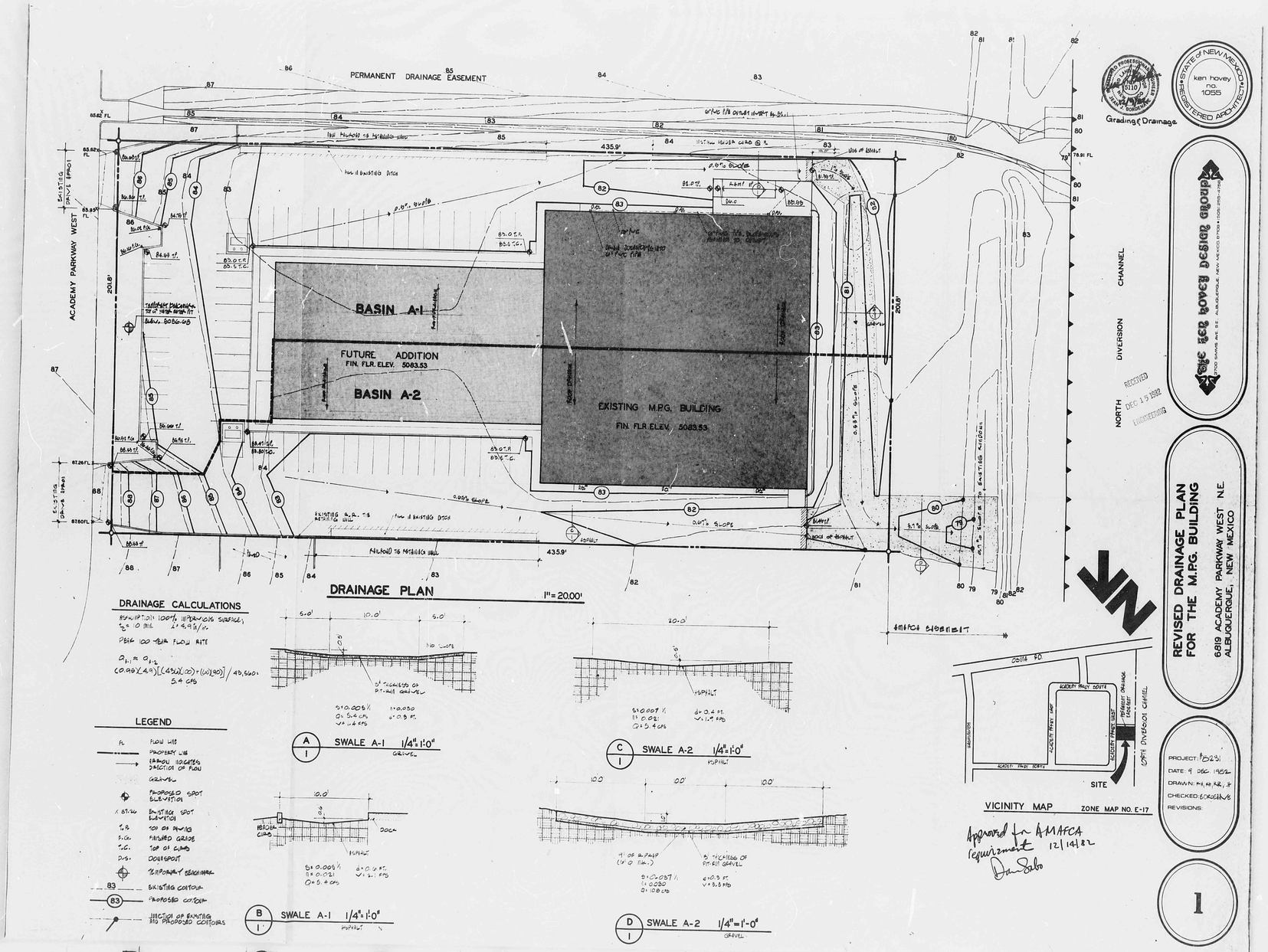

RE 21 DATE 2-24-83 OP 1 OF 8

CITY OF ALBUQUERQUE

This microimage is certified to be a complete and accurate copy of the original as it appears in the files of the PUBLIC WORKS DEPARTMENT - HYDROLOGY DIVISION and was filmed in the normal course of business. The photographic processes used meet the Basic Microfilm Standards of the National Micrographics Association (NS115-1977).

Karen Aiuen
CITY CLERK RECORDER

OFFICIAL SEAL
NORBERTA SANCHEZ
NOTARY PUBLIC
STATE OF NEW MEXICO
My Commission Expires MAY 8 1984
Norberta Sanchez

THIS PLAN SHOT TWICE ONCE ON LIGHT AND ONCE ON DARK.

CITY OF ALBUQUERQUE
THIS MICROIMAGE IS THE BEST POSSIBLE REPRODUCTION DUE TO THE POOR QUALITY OF THE ORIGINAL DOCUMENT.

PLANS/PLATS ON FILE

FILE DESC: E-17/D001A

PLANS/PLATS 2

F 30 D 24 C 20 B 16 A 12

CITY OF ALBUQUERQUE

C D F

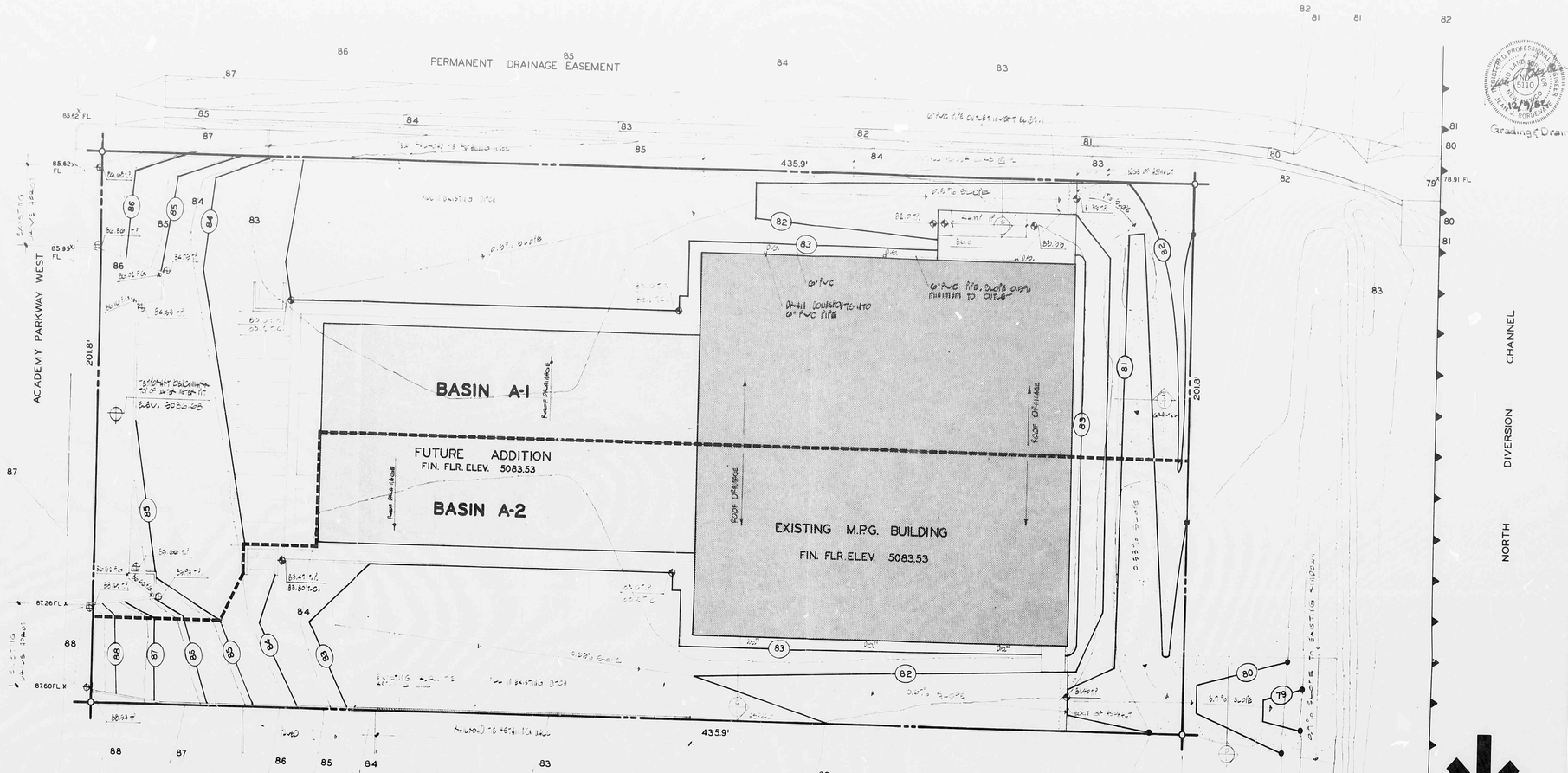

DRAINAGE PLAN 1" = 20.00'

DRAINAGE CALCULATIONS

LEGEND

A/1 SWALE A-1 1/4" = 1'-0"

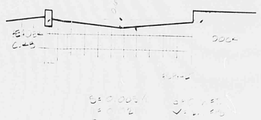

B/1 SWALE A-1 1/4" = 1'-0"

C/1 SWALE A-2 1/4" = 1'-0"



D/1 SWALE A-2 1/4" = 1'-0"

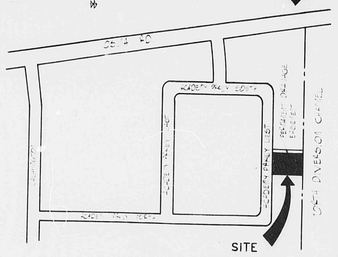

VICINITY MAP ZONE MAP NO. E-17

Approved for AMAFCA requirement 12/14/82
Dan Sabo

Grading & Drainage

STATE OF NEW MEXICO
ken hovey
no. 1055
REGISTERED ARCHITECT

The Ken Hovey Design Group

REVISED DRAINAGE PLAN FOR THE M.P.G. BUILDING

6819 ACADEMY PARKWAY WEST N.E.
ALBUQUERQUE, NEW MEXICO

PROJECT #
DATE
DRAWN
CHECKED
REVISIONS

1

THIS PLAN SHOT TWICE
ONCE ON LIGHT AND
ONCE ON DARK.

CITY OF ALBUQUERQUE
THIS MICROIMAGE IS THE BEST POSSIBLE REPRODUCTION DUE TO THE POOR QUALITY OF THE ORIGINAL DOCUMENT.

REF. 21 DATE 2/25/83 OP 1/2

CITY OF ALBUQUERQUE

This microimage is certified to be a complete and accurate copy of the original as it appears in the files of the PUBLIC WORKS DEPARTMENT - HYDROLOGY DIVISION and was filmed in the normal course of business.
The photographic processes used meet the Basic Microfilm Standards of the National Micrographics Association (MS115-1977).

Karen Aiuvo
CITY CLERK RECORDER

OFFICIAL SEAL
NORBERTA SANCHEZ
NOTARY PUBLIC
STATE OF NEW MEXICO
My Commission Expires 11/12/84

D 24 C 20 B 16 A 12

CITY OF ALBUQUERQUE

C D

E17/D001A

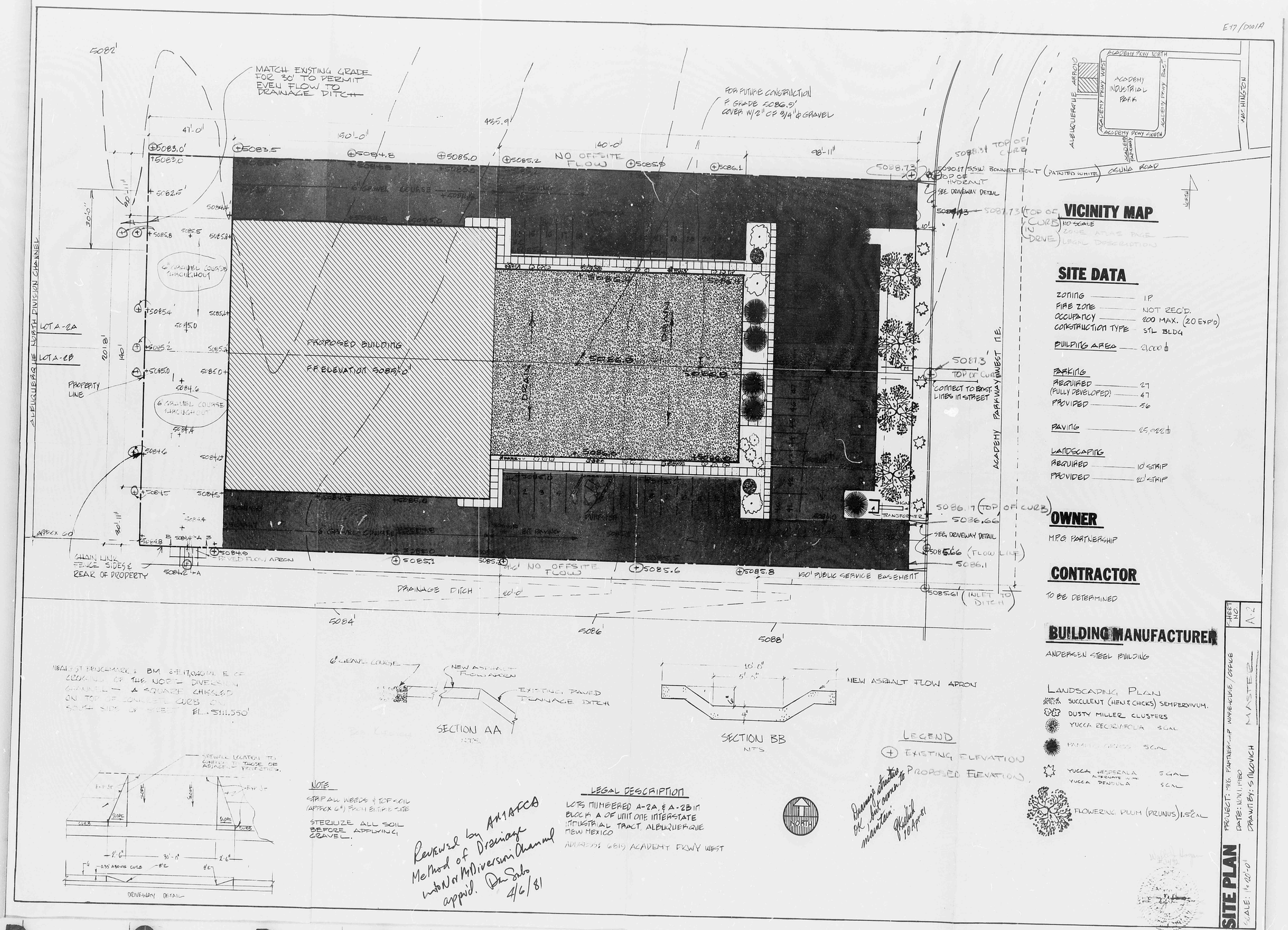

THIS PLAN SHOT TWICE ONCE ON LIGHT AND ONCE ON DARK.

CITY OF ALBUQUERQUE
THIS MICROIMAGE IS THE BEST POSSIBLE REPRODUCTION DUE TO THE POOR QUALITY OF THE ORIGINAL DOCUMENT.

REF. 21 DATE 2-24-82 OP. ESP

CITY OF ALBUQUERQUE

This microimage is certified to be a complete and accurate copy of the original as it appears in the files of the PUBLIC WORKS DEPARTMENT - HYDROLOGY DIVISION and was filmed in the normal course of business. The photographic processes used meet the Basic Microfilm Standards of the National Micrographics Association (MS115-1977).

CITY CLERK RECORDER

OFFICIAL SEAL
NORBERTA SANCHEZ
NOTARY PUBLIC
STATE OF NEW MEXICO
My Commission Expires: May 8, 1985

E-17/D001A

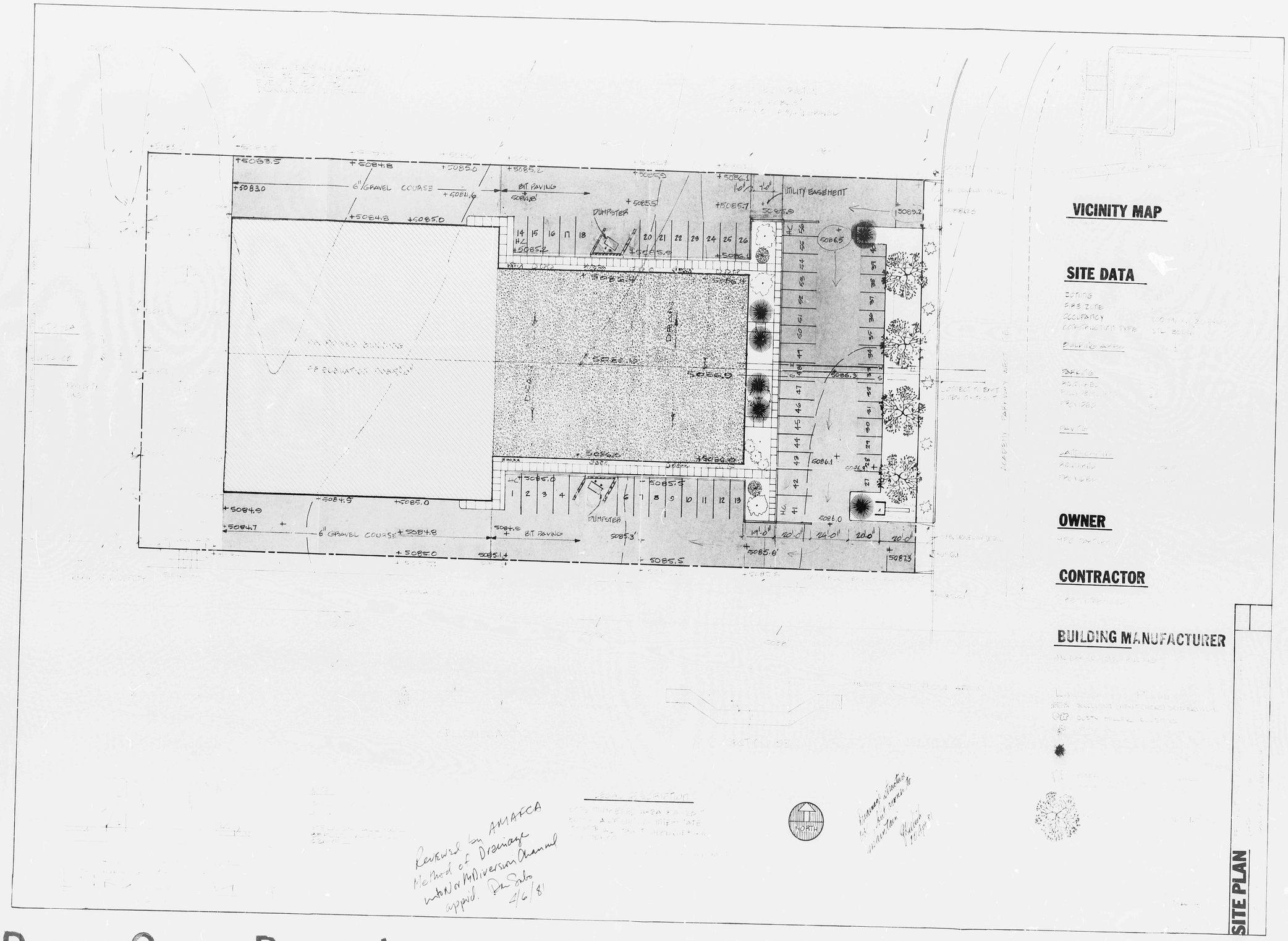

VICINITY MAP

SITE DATA

ZONING
SITE ZONE
OCCUPANCY
CONSTRUCTION TYPE

BUILDING AREA

PARKING

OWNER

CONTRACTOR

BUILDING MANUFACTURER

Reviewed by AMAFCA
Method of Drainage
into N or M Diversion Channel
approved. Dan Sabo
4/6/81

SITE PLAN

THIS PLAN SHOT TWICE
ONCE ON LIGHT AND
ONCE ON DARK.

CITY OF ALBUQUERQUE
THIS MICROIMAGE IS THE BEST
POSSIBLE REPRODUCTION DUE
TO THE POOR QUALITY OF THE
ORIGINAL DOCUMENT.

BY DATE

CITY OF ALBUQUERQUE

This microimage is certified to be a complete and accurate copy of the original as it appears in the files of the PUBLIC WORKS DEPARTMENT - HYDROLOGY DIVISION and was filmed in the normal course of business. The photographic processes used meet the Basic Microfilm Standards of the National Micrographics Association (NMA-1977).

CITY CLERK RECORDER

OFFICIAL SEAL
NORBERTA SANCHEZ
NOTARY PUBLIC
STATE OF NEW MEXICO
My Commission Expires