HYDROLOGY E17/D15 SOUTHWESTERN BALLOON ADVENTURES

E17/D48

SOUTHWESTERN

BALLOON ADVENTURES

1 PLAN

SITE GRADING & DRAINAGE PLAN
SCALE 1"=20'

CITY B.M. 11-B17
ELEVATION = 5098.59

DESCRIPTION:

A 40 PENNYWEIGHT NAIL IN THE NORTHWEST PILE PILON (#PL7) OF AN ELECTRIC TRANSMISSION LINE LOCATED OTTE MILES WEST OF I-25 & 200' NORTH OF THE PROJECTED CENTERLINE OF SAN ALFONSO DRIVE IN AN OPEN FIELD.

TEMPORARY B.M.
ELEVATION = 5093.13

DESCRIPTION:

THE MANHOLE RIM OF A MANHOLE LOCATED ON THE CENTERLINE OF ACADEMY PARKWAY NORTH, 8' EAST OF THE SOUTHWEST PROPERTY CORNER.

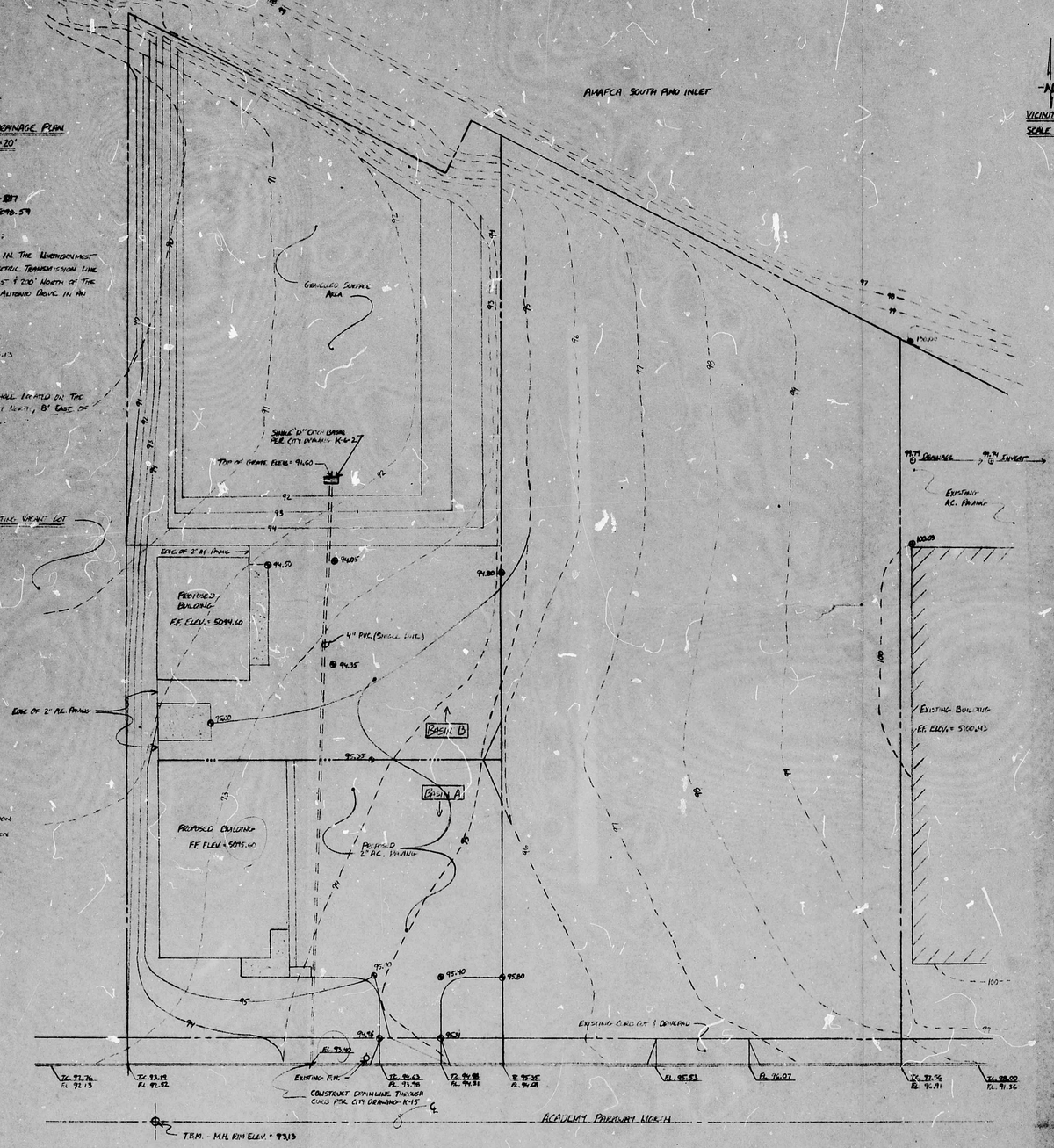

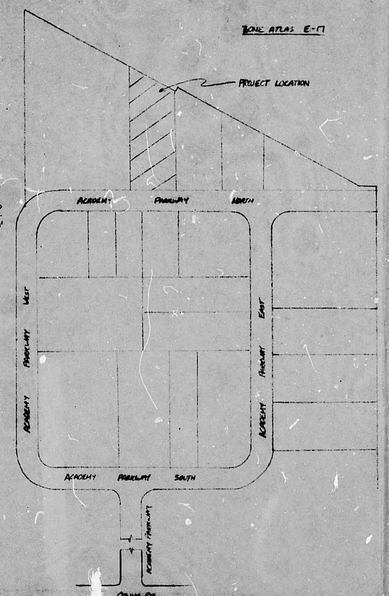

VICINITY MAP
SCALE 1" = 200'

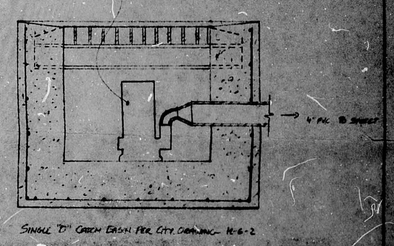

FLOW 0.5 50 YR. PERIODIC PUMP

SINGLE "D" CURB BASIN PER CITY DRAWING K-6-2

LEGEND

—00—	FINISHED GRADE ELEVATION
- - 00 - -	EXISTING GRADE ELEVATION
● 00	FINISHED SPOT ELEVATION
⊕ 00	EXISTING SPOT ELEVATION
— · · · —	BASIN BOUNDARY
⊹	FIRE HYDRANT (F.H.)
T.C.	TOP OF CURB ELEVATION
F.L.	FLOWLINE ELEVATION

OCT 19 1983
ENGINEERING

REV. NO.	DATE	DESCRIPTION	APPROVED

UNIVERSAL CONSTRUCTION
Box 6008 Albuquerque, N.M.

DRAWING DESCRIPTION: SITE GRADING & DRAINAGE PLAN
SOUTHWESTERN BALLOON ADVENTURES, I DEVELOPMENT
SCALE: AS SHOWN | APPROVED BY:
DATE: OCT. 17, 1983
DRAWING NUMBER:

GILBERT A. LUNA
NEW MEXICO
8519
REGISTERED PROFESSIONAL ENGINEER
10-17-83