HYDROLOGY

E17/D7
ONE PLAN

E 17/D8

1 PLAN

DATE	NAME	TIME
9/28/81	[illegible]	1.5
10/30	[illegible]	3.0
11/4/81	[illegible]	2
12/29	[illegible]	2 HRS.
12/30	[illegible]	4 HRS.
1/8/81	[illegible]	1.5 HRS.
1/19/82	[illegible]	1 HR.
1/19/82	[illegible]	1 HR.
1/19/82	[illegible]	1 HR.
1/21/82	[illegible]	1 HR.
1/21/82	FOX	0.5
1/29/82	FOX	0.5
2/11/82	CONO	3.0
2/15/82	CONO	.5
3/10/82	FOX	1.0
3/[illegible]	CAD	3.0
3/[illegible]	CAD	.5

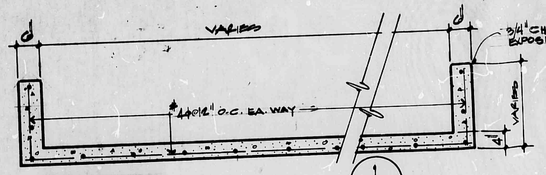

SECTION
3/4" = 1'-0"
1 / C2

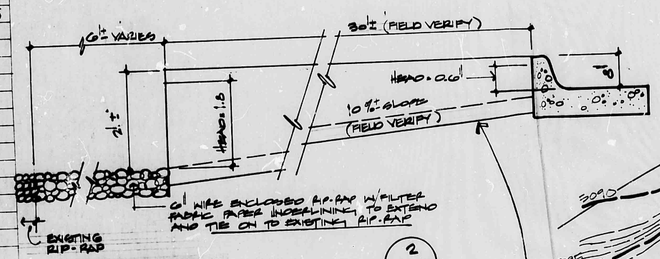

SECTION
3/4" = 1'-0"
2 / C2

NOTE: SUBGRADES SHALL BE COMPACTED TO NOT LESS THAN 100% OF MAXIMUM DENSITY AS DETERMINED BY AASHTO 180

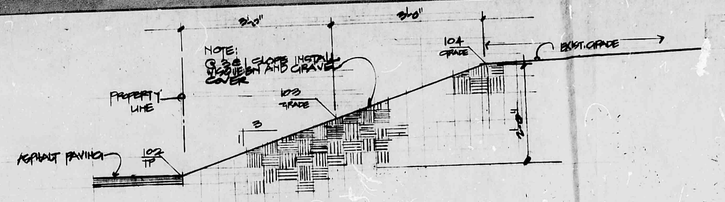

SECTION
3/4" = 1'-0"
A / C2

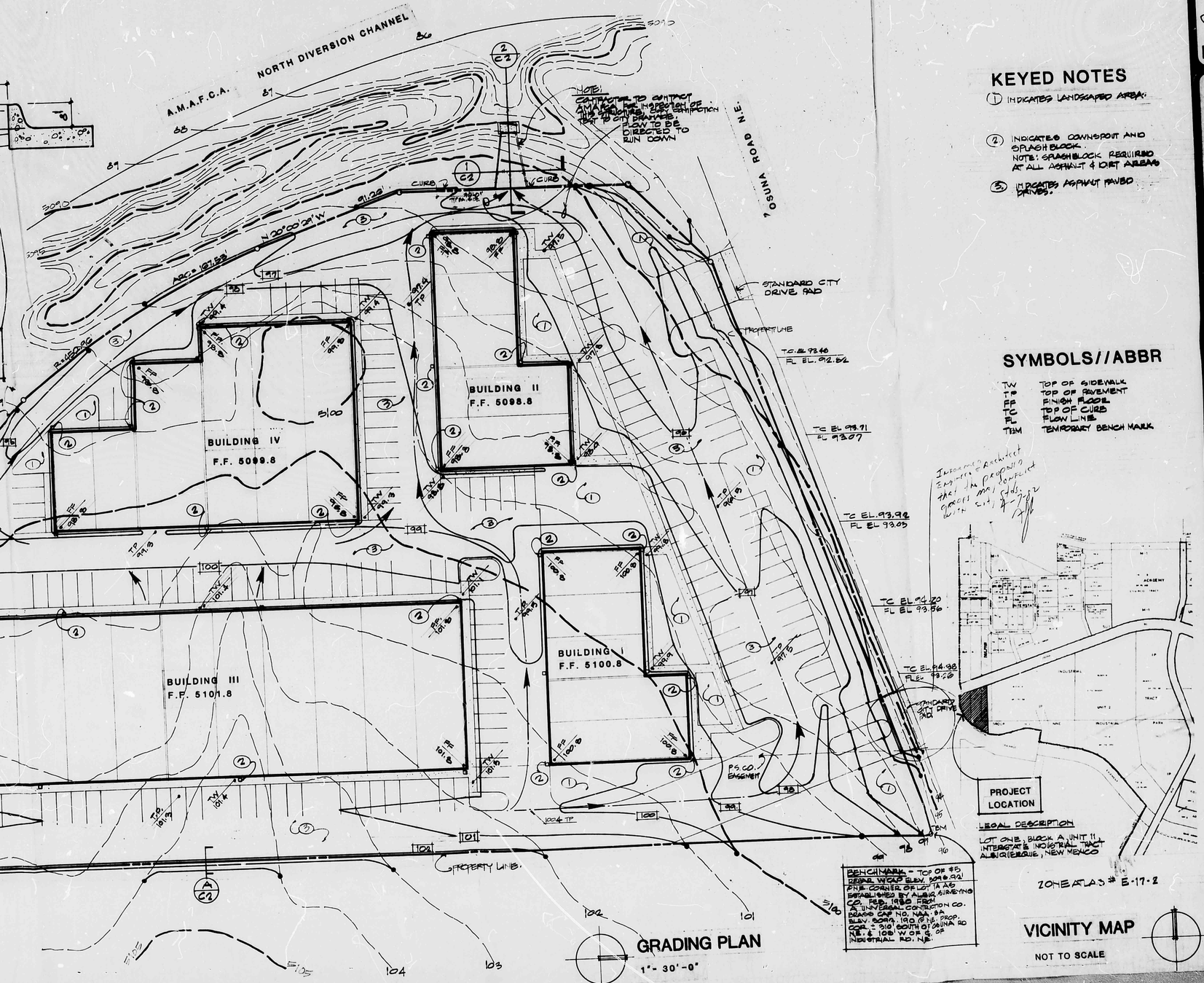

APPROVED FOR DRAINAGE
9-7-82
DATE
SIGNATURE TITLE
ADVISE DRAINAGE INSPECTOR WHEN GRADING EXPOSED

BENCHMARK - TOP OF #5 REBAR, W/CAP ELEV. 5096.92 FN.E. CORNER OF LOT 1A AS ESTABLISHED BY ALBQ. SURVEYING CO. FEB. 1980 FROM A UNIVERSAL CONTRACTOR CO. BRASS CAP NO. NAA 94 ELEV. 5099.190 (THE PROP. COR. = 510' SOUTH OF SUNA RD NE & 108' W OF S. OF INDUSTRIAL RD. NE

GRADING PLAN
1" = 30'-0"

VICINITY MAP
NOT TO SCALE

LEGAL DESCRIPTION
LOT ONE, BLOCK A UNIT 11 INTERSTATE INDUSTRIAL TRACT ALBUQUERQUE, NEW MEXICO

ZONE ATLAS # E-17-Z

GENERAL NOTES

1. SEE SHEET C-1 FOR ALL SITE & BUILDING LOCATION INFORMATION.
2. SEE SHEET C-1 FOR LOCATION & TYPE OF PAVING, CURBS, & LANDSCAPING AREAS.
3. INFORMATION USED TAKEN FROM DRAINAGE REPORT PREPARED BY DENNETT-GROSS, INC., 26 MAR. 82
4. SEE APPROVED DRAINAGE REPORT FILE # E-17-D8

KEYED NOTES

1. INDICATES LANDSCAPED AREA.
2. INDICATES DOWNSPOUT AND SPLASH BLOCK. NOTE: SPLASHBLOCK REQUIRED AT ALL ASPHALT & DIRT AREAS
3. INDICATES ASPHALT PAVED DRIVES.

SYMBOLS//ABBR

TW	TOP OF SIDEWALK
TP	TOP OF PAVEMENT
FF	FINISH FLOOR
TC	TOP OF CURB
FL	FLOW LINE
TBM	TEMPORARY BENCH MARK

Incorporated Architect Engineer proposal that in proposal agreement may conflict with city standards

Architect

Engineer

CENTURION INVESTMENTS
OFFICE / WAREHOUSE COMPLEX
ALBUQUERQUE, NEW MEXICO

81-37
PROJECT

THE BURNS/PETERS GROUP
Architects & Planners
8000 Pennsylvania Circle NE
Albuquerque, New Mexico
87110 505 265 3645

19 JAN 82
Date

GRADING PLAN

C2
Sheet No.