HYDROLOGY

E18/D6
2 PLANS

E18/D6

2 Plans

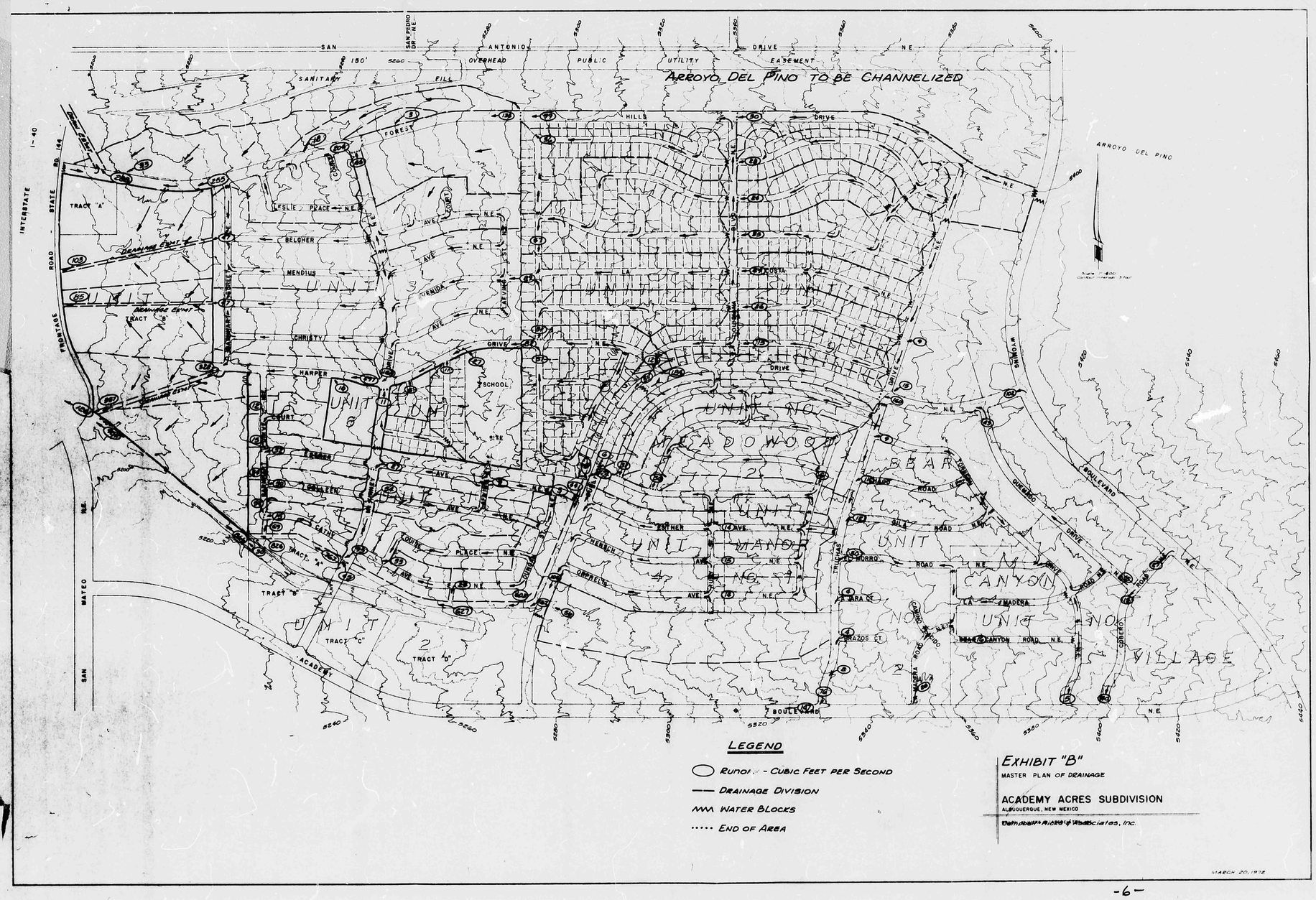
ARROYO DEL PINO TO BE CHANNELIZED
SAN ANTONIO DRIVE N.E.
150' OVERHEAD PUBLIC UTILITY EASEMENT
SANITARY FILL
FOREST HILLS DRIVE
ARROYO DEL PINO
INTERSTATE I-40
STATE ROAD 144
FRONTAGE ROAD N.E.
SAN MATEO N.E.
SAN PEDRO DR. N.E.
TRACT "A"
TRACT "B"
TRACT "C"
LESLIE PLACE N.E.
BELCHER
MENDIUS
CHRISTY
HARPER
COURT
SCHOOL SITE
UNIT 1
UNIT 2
UNIT 3
UNIT 4
UNIT 5
UNIT 6
UNIT 7
UNIT 8
UNIT NO. 9
MEADOWOOD
MANOR
BEAR CANYON
VILLAGE
ACADEMY
BOULEVARD
LA MADERA
EL MORRO ROAD N.E.
EL VARA N.E.
LOS BRAZOS N.E.
CANYON ROAD N.E.
OBERLIN
OVERLOOK DRIVE
WYOMING
LEGEND
RUNOFF - CUBIC FEET PER SECOND
DRAINAGE DIVISION
WATER BLOCKS
END OF AREA
EXHIBIT "B"
MASTER PLAN OF DRAINAGE
ACADEMY ACRES SUBDIVISION
ALBUQUERQUE, NEW MEXICO
Dekker/Perich/Sabatini & Associates, Inc.
MARCH 20, 1972

REPLAT OF TRACT A, UNIT 6

ACADEMY ACRES SUBDIVISION

(FILED JUNE 21, 1972)

ALBUQUERQUE, NEW MEXICO

SCALE: 1" = 30' JULY, 1975

PLATE II
DRAINAGE REPORT

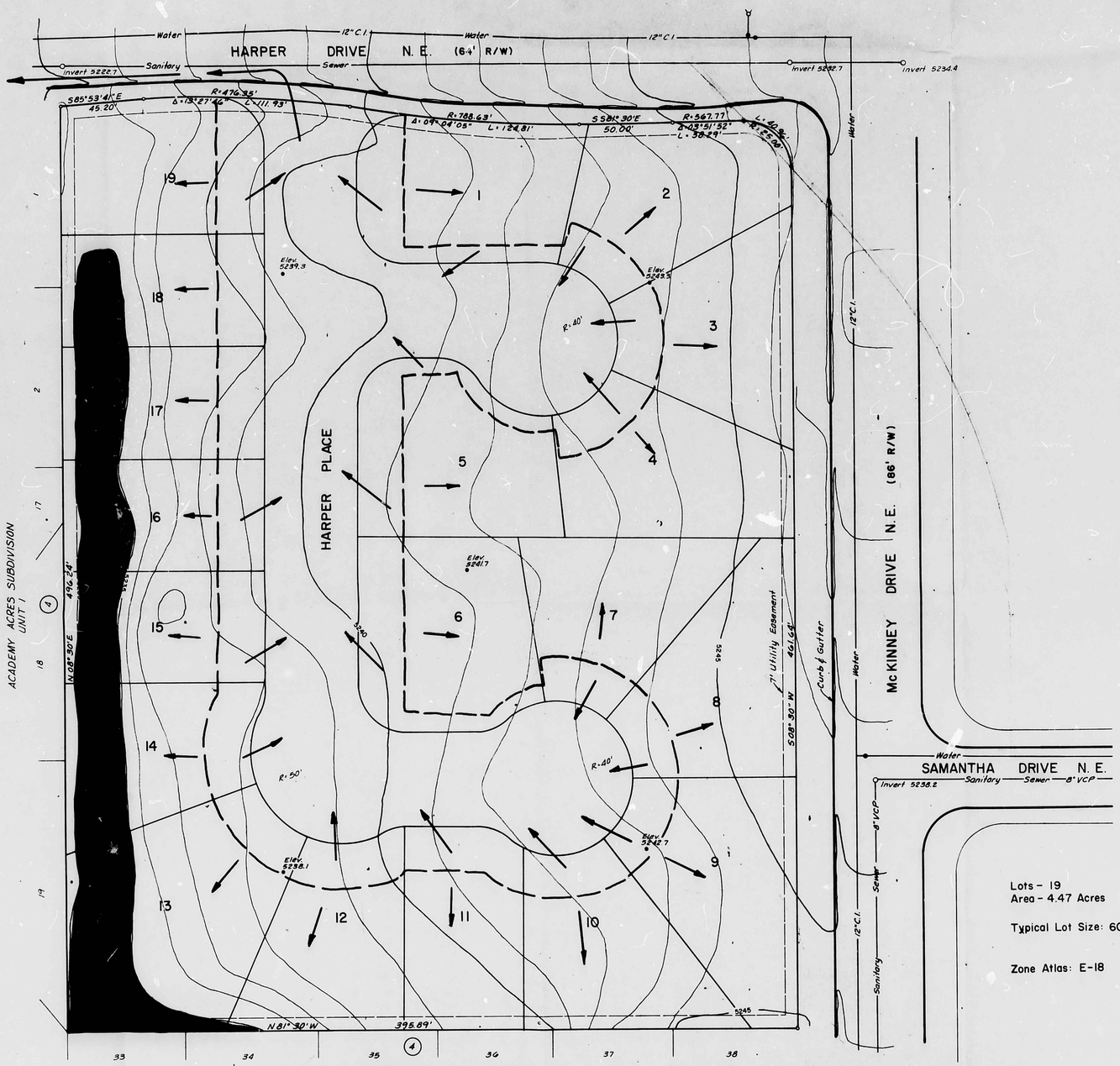

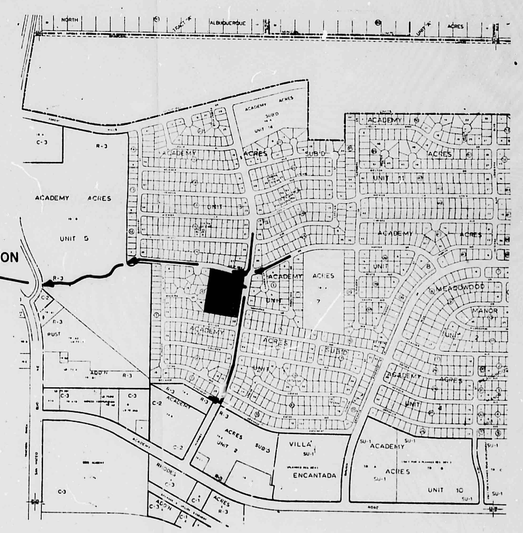

Lots - 19
Area - 4.47 Acres

Typical Lot Size: 60' x 110'

Zone Atlas: E-18

• DRILL HOLE

75-144

AGENT: Bohannan Westman Huston & Associates, Inc.
4125 Carlisle Blvd., N.E.
Albuquerque, New Mexico

OWNER: Presley Co. of New Mexico
6601 Glendora Dr., N.E.
Albuquerque, New Mexico 87112