HYDROLOGY

E18/D23
THREE PLANS

E 18/D23

3 PLANS

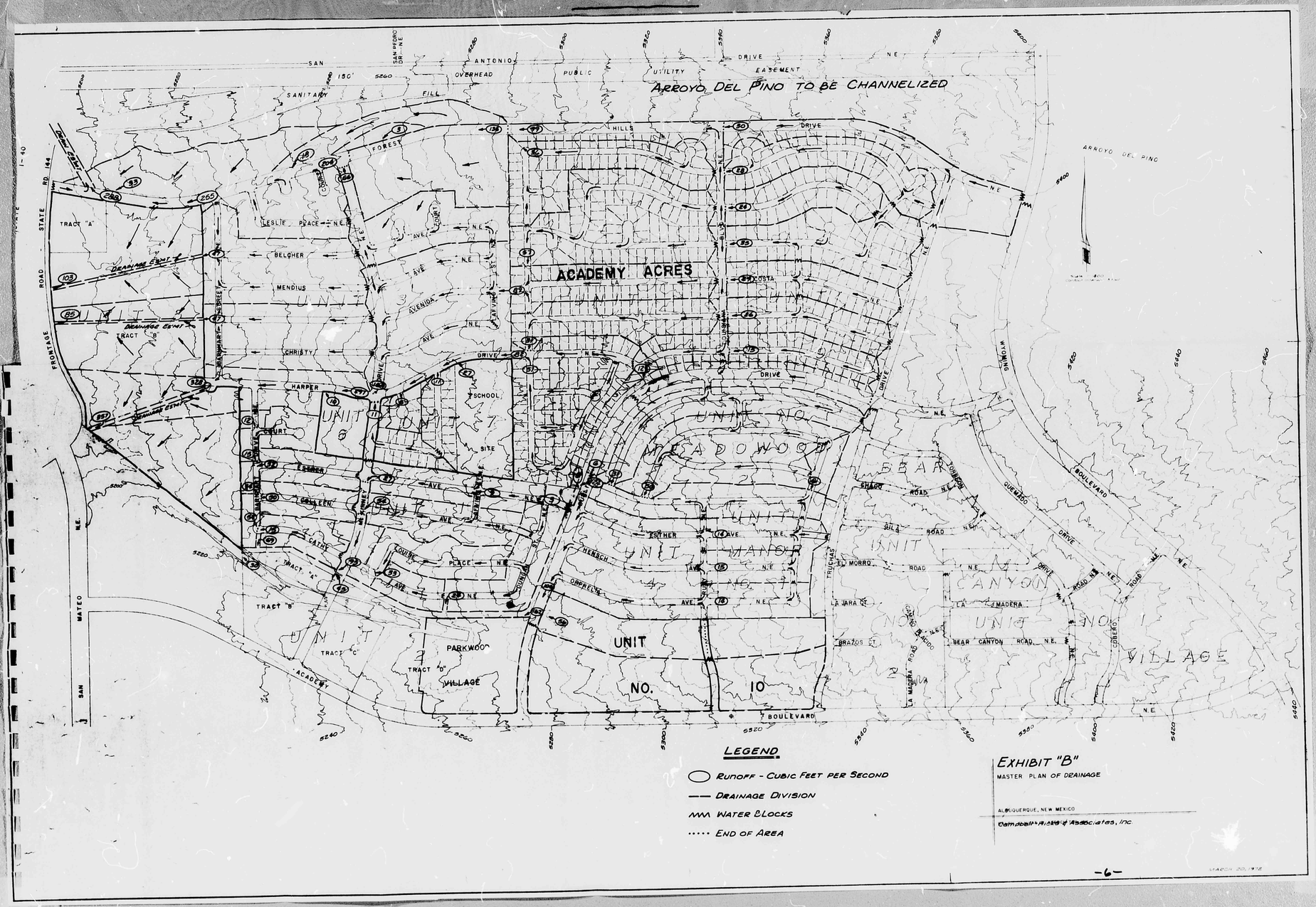
ARROYO DEL PINO TO BE CHANNELIZED
ACADEMY ACRES
UNIT NO. 1
UNIT NO. 2
UNIT NO. 3
UNIT NO. 4
UNIT NO. 5
UNIT NO. 6
UNIT NO. 7
UNIT NO. 8
UNIT NO. 9
UNIT NO. 10
MEADOWOOD
BEAR CANYON
MANOR
VILLAGE
PARKWOOD
VILLAGE
SAN ANTONIO
OVERHEAD
PUBLIC
UTILITY
EASEMENT
SANITARY
FILL
FOREST
HILLS
DRIVE
LESLIE
PLACE
BELCHER
MENDIUS
AVENIDA
CHRISTY
HARPER
COURT
SCHOOL
SITE
ESTHER
GAILEEN
CATHY
HERSCH
ORPHEUS
EL MORRO
LA JARA
BRAZOS
LA MADERA
BEAR CANYON ROAD N.E.
SILA ROAD
SHAGO ROAD
SUENOO DRIVE
BOULEVARD
WYOMING
COBERO
ACADEMY
BOULEVARD
TRACT "A"
TRACT "B"
TRACT "C"
TRACT "D"
DRAINAGE EASMT
STATE RD. 184
FRONTAGE ROAD
I-40
SAN MATEO
ARROYO DEL PINO
LEGEND
RUNOFF - CUBIC FEET PER SECOND
DRAINAGE DIVISION
WATER BLOCKS
END OF AREA
EXHIBIT "B"
MASTER PLAN OF DRAINAGE
ALBUQUERQUE, NEW MEXICO
Campbell, Nichols & Associates, Inc.

THIS MICROIMAGE IS THE BEST POSSIBLE REPRODUCTION DUE TO THE POOR QUALITY OF THE ORIGINAL DOCUMENT

PLAN SHOT IN TWO SECTIONS.

THIS MICROIMAGE IS THE BEST POSSIBLE REPRODUCTION DUE TO THE POOR QUALITY OF THE ORIGINAL DOCUMENT

GRADING PLAN

VILLA ENCANTADA

TRACT D

ACADEMY ACRES SUBDIVISION

UNIT 2 - PHASE I

ALBUQUERQUE, NEW MEXICO

RALPH K. HICKS & ASSOCIATES, INC.
SURVEYORS — LAND PLANNERS

Scale 1" = 40'
Contour Interval - 1 ft

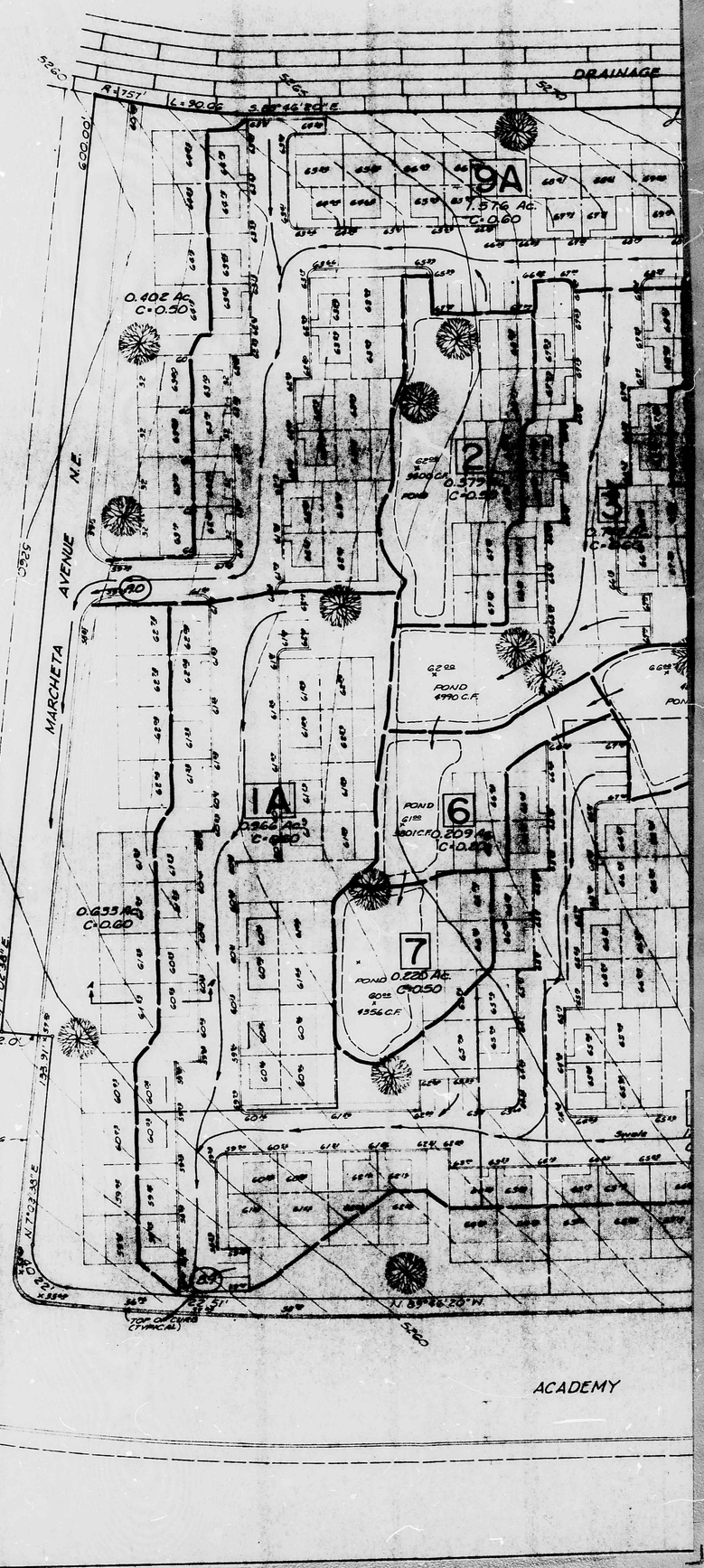

LEGEND

- Drainage Area Number
- 3.2 Runoff - Cubic Feet per Second
- Drainage Division
- Hard Surface = 46%

THIS MICROIMAGE IS THE BEST POSSIBLE REPRODUCTION DUE TO THE POOR QUALITY OF THE ORIGINAL DOCUMENT

Plan Sheet In Two Sections.

THIS MICROIMAGE IS THE BEST POSSIBLE REPRODUCTION DUE TO THE POOR QUALITY OF THE ORIGINAL DOCUMENT

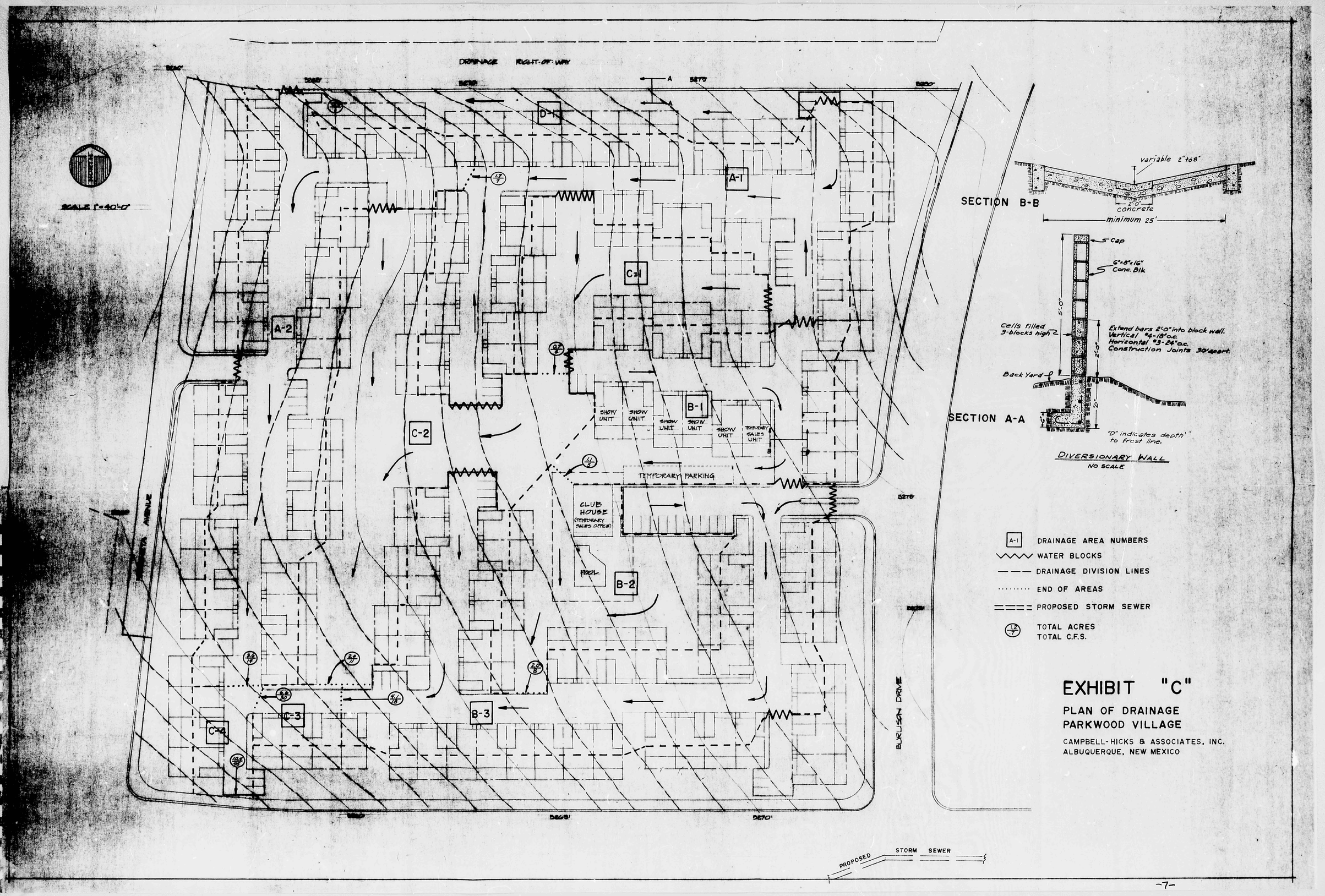

EXHIBIT "C"

PLAN OF DRAINAGE
PARKWOOD VILLAGE

CAMPBELL-HICKS & ASSOCIATES, INC.
ALBUQUERQUE, NEW MEXICO