PUBLIC WORKS/HYDROLOGY

E18/D33

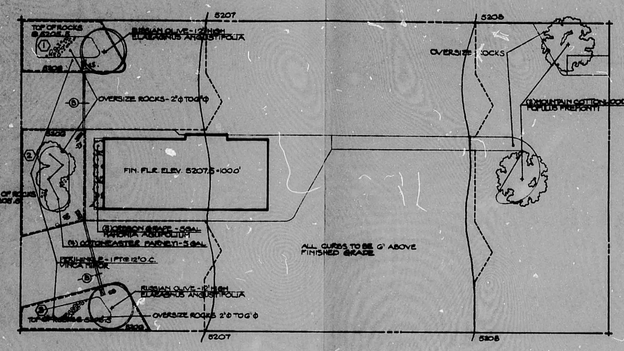

GRADING & LANDSCAPING PLAN
1" = 20'-0"

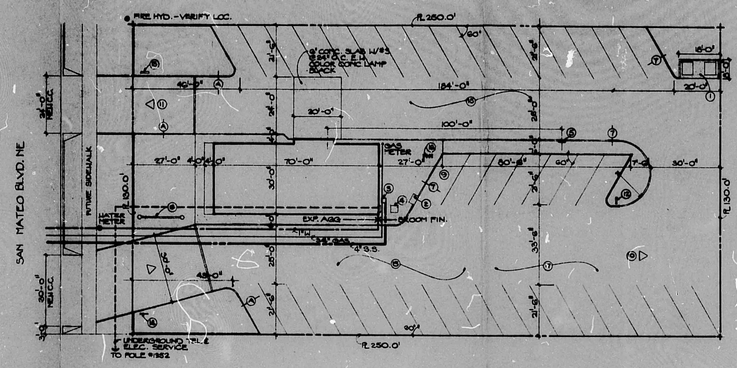

SITE PLAN
1" = 20'-0"

SITE NOTES:
1. 2-STD. DRAINAGE RECEPTICALS W/2'-0" HIGH SLUMP BLOCK WALLS
2. POUR 4" SLAB WITHIN ENCLOSURE.
3. RAMP UP
4. GREASE TRAP
5. TRANSFORMER
6. ORDER SIGN
7. 4'x8' MAIN SIGN
8. 6" HIGH CONCRETE CURB
9. NOT USED
10. HANDICAPPED SPACE W/INTERNATIONAL SYMBOL OF ACCESS FOR THE HANDICAPPED TO BE PAINTED ON SPACE PROVIDED
11. ARCH. SAVINGS PICK-UP WINDOW
12. ARCH. SAVINGS SCATT (UNLESS NOTED ALL OTHER ARCHS W/ NOT HAVE LETTERING)
13. PICK-UP WINDOW SIGN
14. TOTEM SIGN
15. ENTRANCE SIGN
16. PARKING STD. ASPHALTIC CONCRETE ON PRIME COAT OVER 4" COMPACTED SUBGRADE
17. BIKE RACK
18. PARKING FOR 40 CARS (INCLUDES HANDICAPPED SPACE)

DRAINAGE CALCULATIONS:
① (4G+32)/2(21)(.5)=1225.5
② (44+37)/2(26.67)(.5)=1009.9
③ (19+0)/2(143+0)(1/2)(.5)=927.5
TOTAL CU. FT. RETENTION = 3162.9

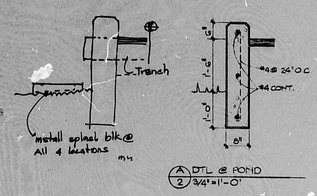

A DTL @ POND
2 3/4" = 1'-0"

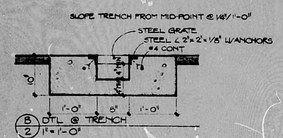

B DTL @ TRENCH
2 1" = 1'-0"

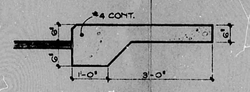

C DTL @ SIDEWALK
2 3/4" = 1'-0"

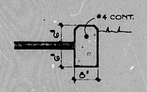

D DTL @ CURB
2 3/4" = 1'-0"

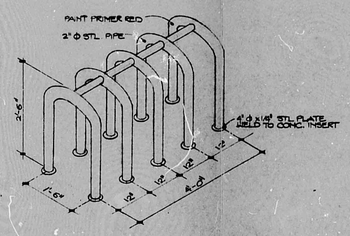

E DTL @ BIKE RACK
2 3/4" = 1'-0"

REX / NORTON ARCHITECTS
5608 MARBLE AVENUE, N.E., SUITE 10
ALBUQUERQUE, NEW MEXICO 87110
TELEPHONE (505) 265-0200

job title: WENDY'S OLD FASHIONED HAMBURGERS

sheet title: SITE PLANS

job nr = 76-26
date = 12/9/76
drawn = JO
check =
appr =

revisions

sheet 2 of 12

RS 25 DATE 3-15-82 OP ESP

CITY OF ALBUQUERQUE

This microimage is certified to be a complete and accurate copy of the original as it appears in the files of the Public Works Department and was created in the normal course of business.

The photographic process used meets the Basic Microfilm Standards of the National Micrographics Association (MS115-1977)

DIRECTOR 11/5/82

NOTARY PUBLIC

OFFICIAL SEAL
Roberta Duran
NOTARY PUBLIC
MY COMMISSION EXPIRES 10-15-86

CITY OF ALBUQUERQUE
THIS MICROIMAGE IS THE BEST POSSIBLE REPRODUCTION DUE TO THE POOR QUALITY OF THE ORIGINAL DOCUMENT.

PLANS/PLATS ON FILE

FILE DESC: E18/D33

PLANS/PLATS 1

E 30 D 24 C 20 B 16 A 12 CITY OF ALBUQUERQUE C D F