HYDROLOGY

E18/D42

TWO PLANS

E18/D42 (2)

KEY TO SYMBOLS

EXISTING LAND CONTOUR

TC 30.66 G 30.66 — EXISTING GRADE DATA (SHOWN ON SURVEY)

TC 31.58 G 31.08 — NEW GRADE DATA (THIS CONTRACT)

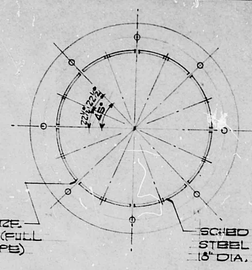

END VIEW

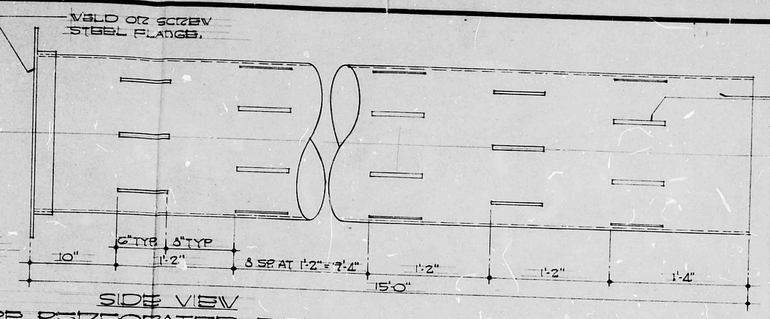

SIDE VIEW

DETAILS OF PERFORATED PIPE

SCALE 1/2" = 1'-0"

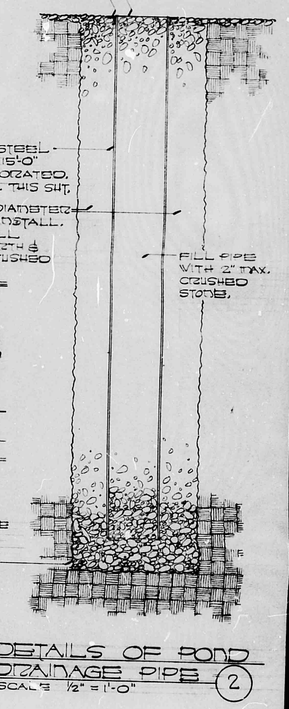

DETAILS OF POND DRAINAGE PIPE (2)

SCALE 1/2" = 1'-0"

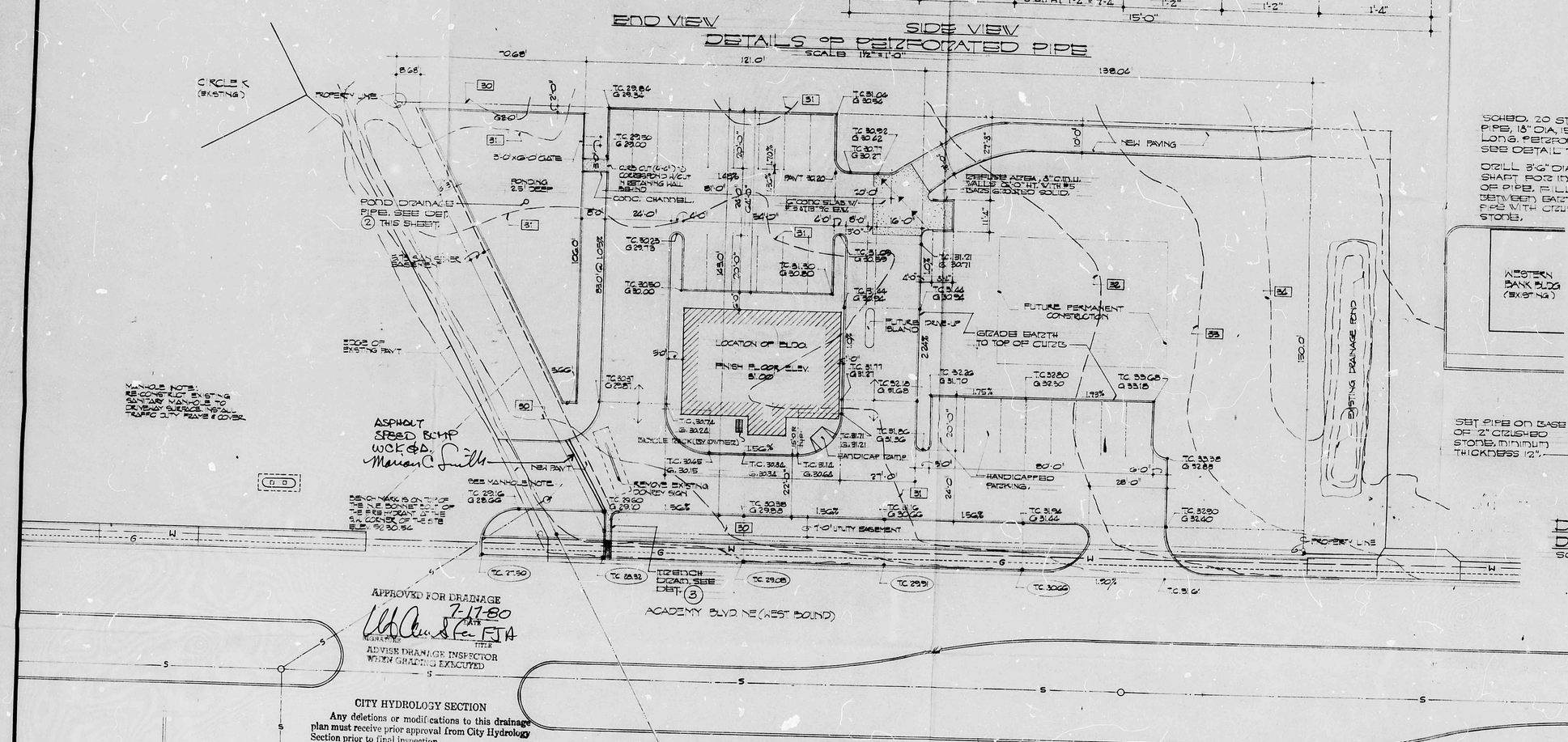

APPROVED FOR DRAINAGE

7-17-80

DATE

Ralph Baldwin

TITLE

ADVISE DRAINAGE INSPECTOR WHEN GRADING EXECUTED

CITY HYDROLOGY SECTION

Any deletions or modifications to this drainage plan must receive prior approval from City Hydrology Section prior to final inspection.

Ralph Baldwin

ACADEMY BLVD NE (EAST BOUND)

SITE & GRADING PLAN

SCALE 1:20

NORTH

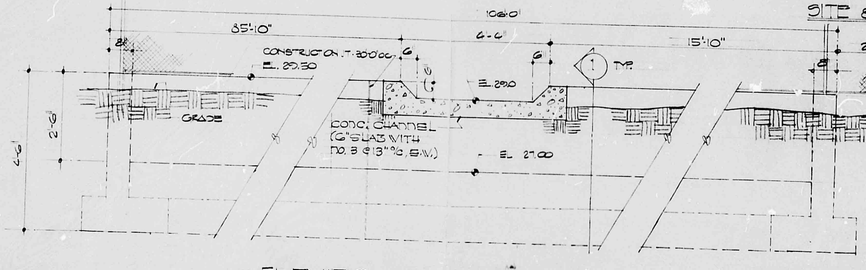

ELEVATION - EAST PONDING WALL

SCALE 1/2" = 1'-0"

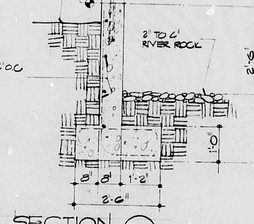

SECTION (1)

SCALE 1/2" = 1'-0"

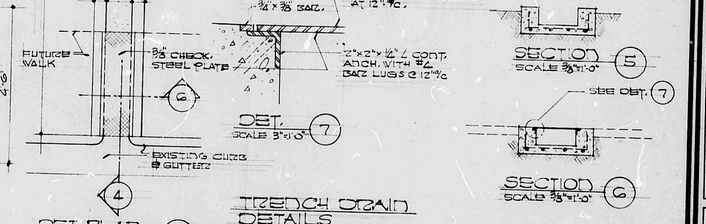

SECTION (4) SCALE 3/8" = 1'-0"

SECTION (5) SCALE 3/8" = 1'-0"

DET. (7) SCALE 3" = 1'-0"

SECTION (6) SCALE 3/8" = 1'-0"

DET. PLAN (3) SCALE 1/4" = 1'-0"

TRENCH DRAIN DETAILS

W.C. KRUGER & ASSOCIATES
ARCHITECTS-PLANNERS, INC.
SUITE 1100 BANK OF NEW MEXICO BUILDING
ALBUQUERQUE, NEW MEXICO
ZIP CODE 87101
TELEPHONE (505) 842-8663

STATE OF NEW MEXICO — W. C. KRUGER NO. 47 ALBUQUERQUE, NEW MEX. — REGISTERED ARCHITECT

STATE OF NEW MEXICO — W. C. KRUGER & ASSOCIATES INC. NO. 809 ALBUQUERQUE, N.M. — REGISTERED ARCHITECT

ACADEMY BRANCH
ALBUQUERQUE FEDERAL
SAVINGS & LOAN ASSOCIATION
ALBUQUERQUE, NEW MEXICO

REVISIONS	
REV. 3	7/7/80
REV. 2	6/18/80
REV. 1	4/27/80

DATE: APRIL 19, 1980

DRAWN

CHECKED

JOB NUMBER

SITE PLAN - GRADING PLAN

SHEET NUMBER

TOPOGRAPHIC SURVEY OF

A PORTION OF TRACT F

ACADEMY ACRES SUBDIVISION UNIT 2

ALBUQUERQUE, NEW MEXICO

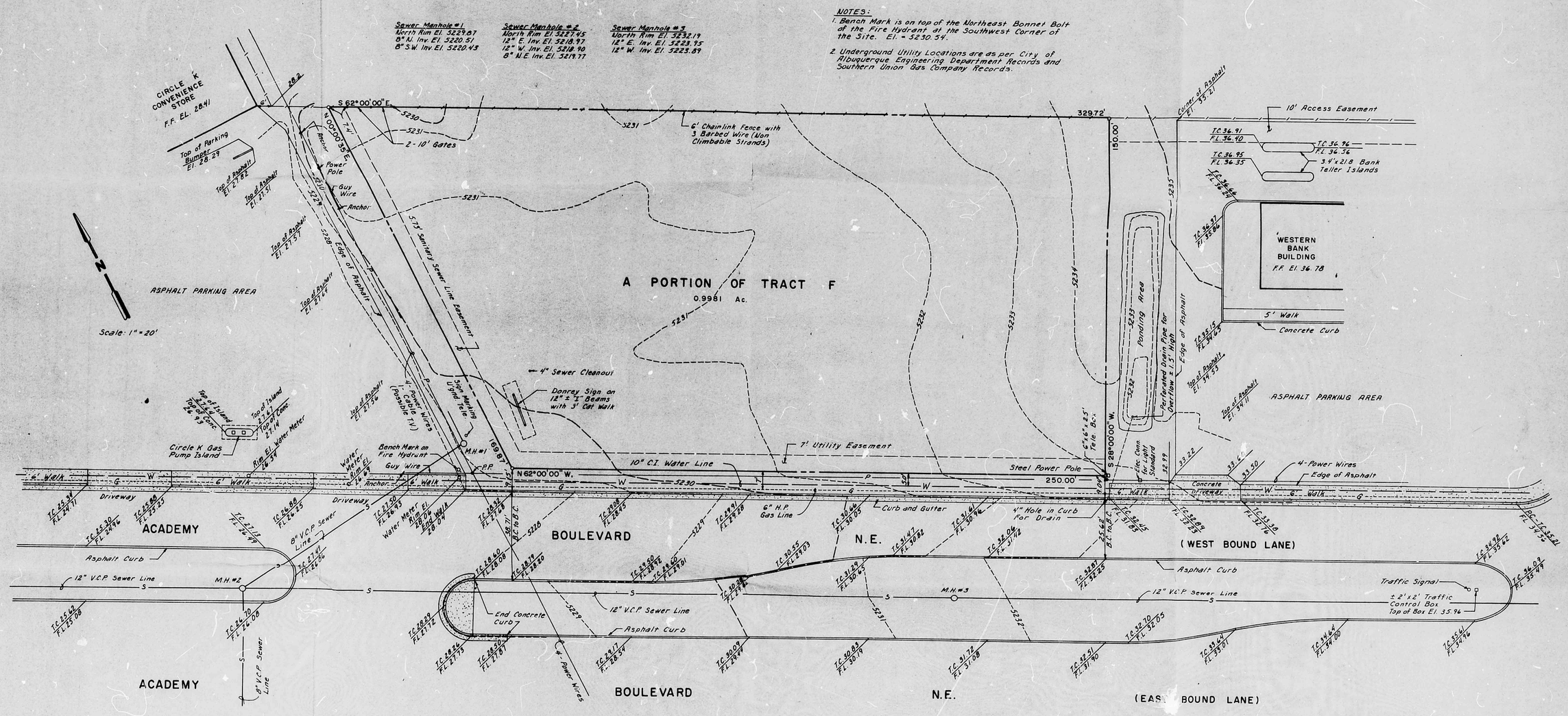

PLAT AND SURVEY BY ALBUQUERQUE SURVEYING COMPANY, INC.
2119 MENAUL BOULEVARD N.E., ALBUQUERQUE, NEW MEXICO 87107