

STAKING NOTE

INFORMATION SHOWN IS FOR GRADING AND DRAINAGE ONLY AND IS NOT TO BE USED FOR STAKING PURPOSES. SEE SITE PLAN FOR ACTUAL LOCATION OF IMPROVEMENTS.

TOPOGRAPHY NOTE

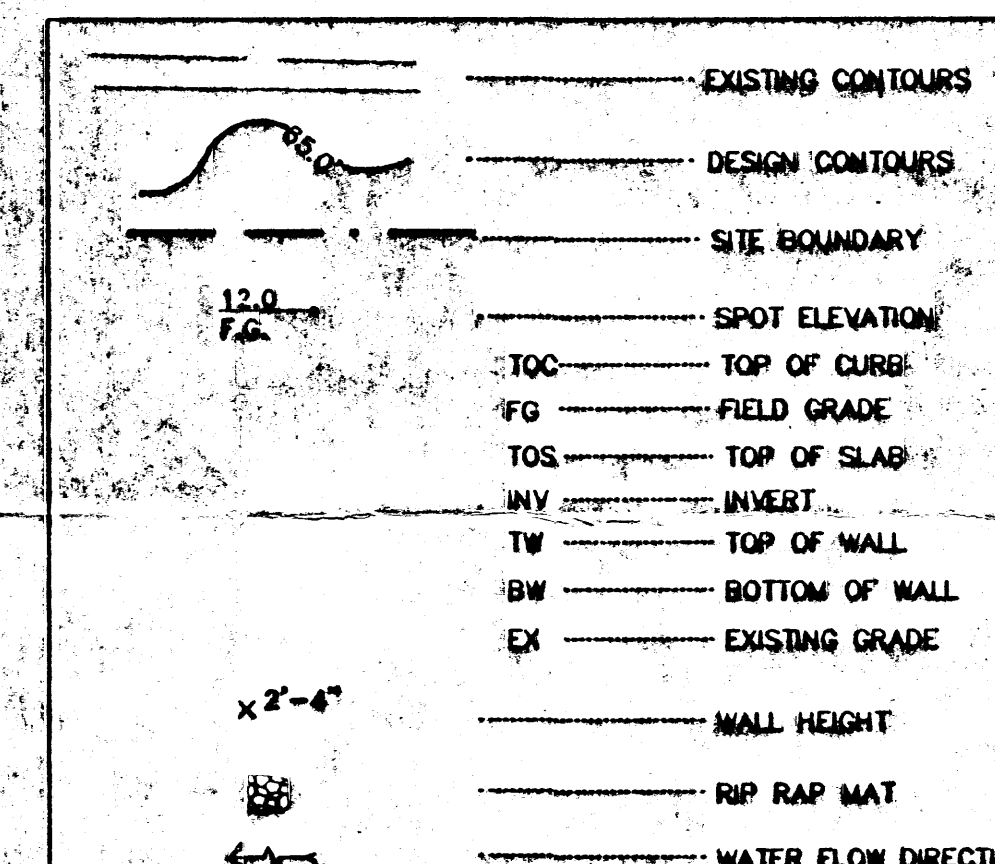
ALL EXISTING TOPOGRAPHIC SURVEY DATA SHOWN ON THESE PLANS HAS BEEN OBTAINED BY OTHERS. WALKER ENGINEERING HAS UNDERTAKEN NO FIELD VERIFICATION OF THIS INFORMATION, AND MAKES NO REPRESENTATION PERTAINING THERETO, AND ASSUMES NO RESPONSIBILITY OR LIABILITY THEREFOR.

UTILITY NOTE

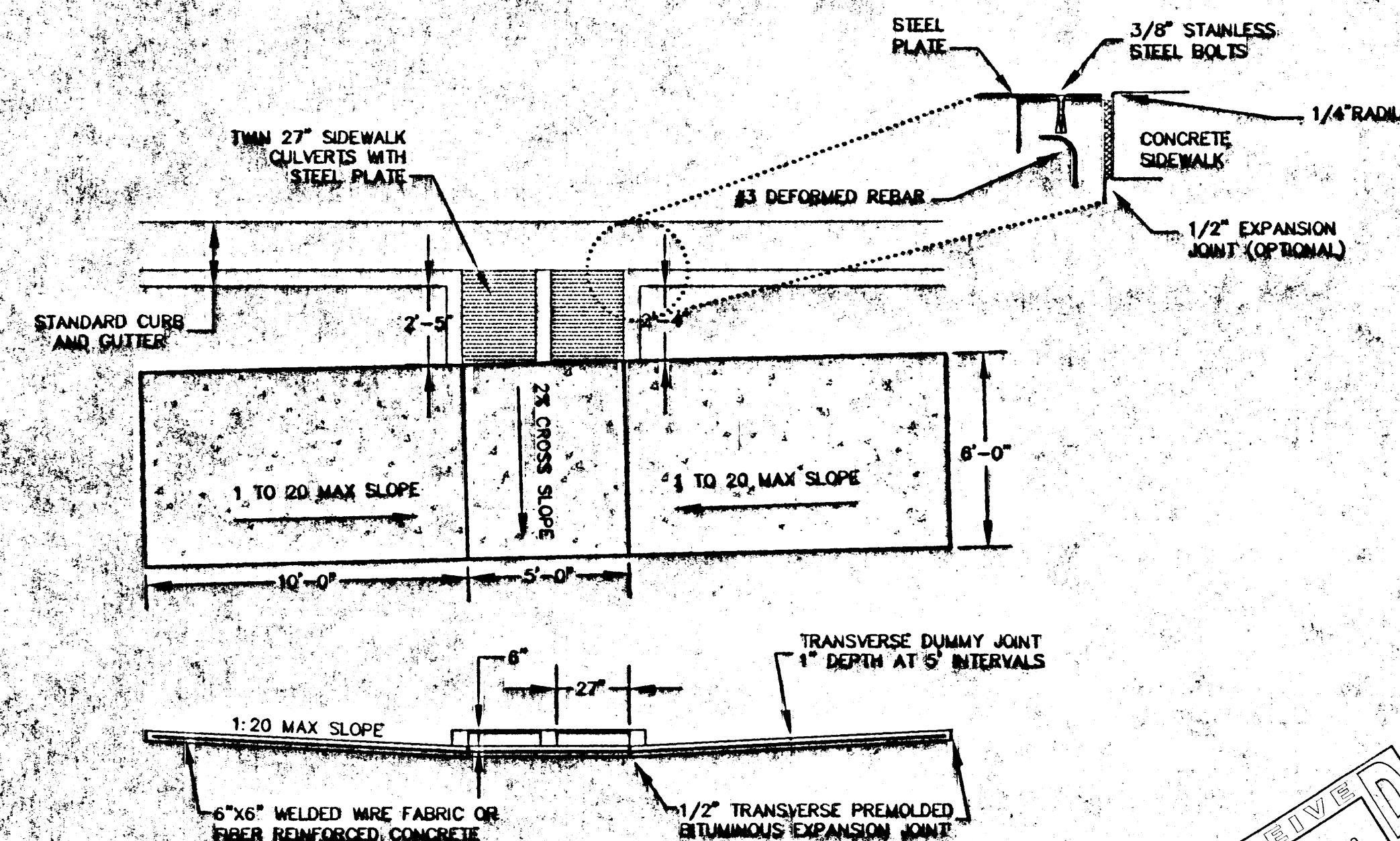
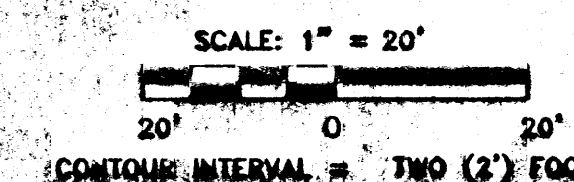
IF ANY UTILITY LINES, PIPELINES, OR UNDERGROUND UTILITY LINES ARE SHOWN ON THE DRAWING, THEY ARE SHOWN IN APPROXIMATE MANNER ONLY. UTILITY LINES MAY EXIST WHERE NONE ARE SHOWN. IF ANY SUCH EXISTING LINES ARE SHOWN, THE LOCATION IS BASED UPON INFORMATION PROVIDED BY THE UTILITY OR PIPELINE COMPANY, THE OWNER, OR BY OTHERS. THE INFORMATION MAY BE INCOMPLETE, OR MAY BE OBSOLETE BY THE TIME CONSTRUCTION COMMENCES.

THE ENGINEER HAS UNDERTAKEN NO FIELD VERIFICATION OF THE LOCATION, DEPTH, SIZE OR TYPE OF EXISTING ABOVE AND UNDERGROUND UTILITIES, OR EXISTING PIPELINES. THE ENGINEER MAKES NO REPRESENTATION PERTAINING THERETO, AND ASSUMES NO RESPONSIBILITY OR LIABILITY THEREFOR. THE CONTRACTOR SHALL INFORM HIMSELF OF THE LOCATION OF ANY EXISTING ABOVE AND UNDERGROUND UTILITIES AND EXISTING PIPELINES, IN AND NEAR THE AREA OF THE WORK, IN ADVANCE OF AND DURING EXCAVATION WORK. THE CONTRACTOR IS FULLY RESPONSIBLE FOR ANY AND ALL DAMAGE CAUSED BY HIS FAILURE TO LOCATE, IDENTIFY AND PRESERVE ANY AND ALL EXISTING ABOVE AND UNDERGROUND UTILITIES AND EXISTING PIPELINES. THE CONTRACTOR SHALL COMPLY WITH STATE STATUTES PERTAINING TO THE LOCATION OF THESE LINES IN PLANNING AND CONDUCTING EXCAVATION WORK.

LEGEND



NOT ALL SYMBOLS WILL NECESSARILY APPLY TO THIS PROJECT



SIDE INLET DETAIL

Civil Engineering & Water Resources & Traffic Engineering
W.E. Walker Engineering
 905 Camino Sierra Vista, Santa Fe, NM 87501
 505-820-7990
 FAX 505-820-3439
 E-MAIL: civil@walkerengineering.net

No.	REVISION	BY	APP.	DATE
1				
2				
3				
4				
5				

PROJECT: 02-224
 FILE: 02-224 GRADE
 DATE: 7/1/03
 SCALE: AS NOTED

TRACT A-3-B
 STATE OFFICE BUILDING
 GRADING AND DRAINAGE PLAN

CITY REVIEW	DATE	SIGN-OFF
DEPARTMENT		
WASTEWATER MGMT. DIV.		
WATER SERVICES		
SUBDIVISION ENG.		
STREETS		
TRAFFIC		
FIRE DEPARTMENT		
CITY USE ONLY		

SHEET NO.

C-1