HYDROLOGY

E19/D15
TWO PLANS

E 19 - D 15

2 PLANS

THIS MICROIMAGE IS THE BEST POSSIBLE REPRODUCTION DUE TO THE POOR QUALITY OF THE ORIGINAL DOCUMENT

PLAN SHOT IN TWO SECTIONS

THIS MICROIMAGE IS THE BEST POSSIBLE REPRODUCTION DUE TO THE POOR QUALITY OF THE ORIGINAL DOCUMENT

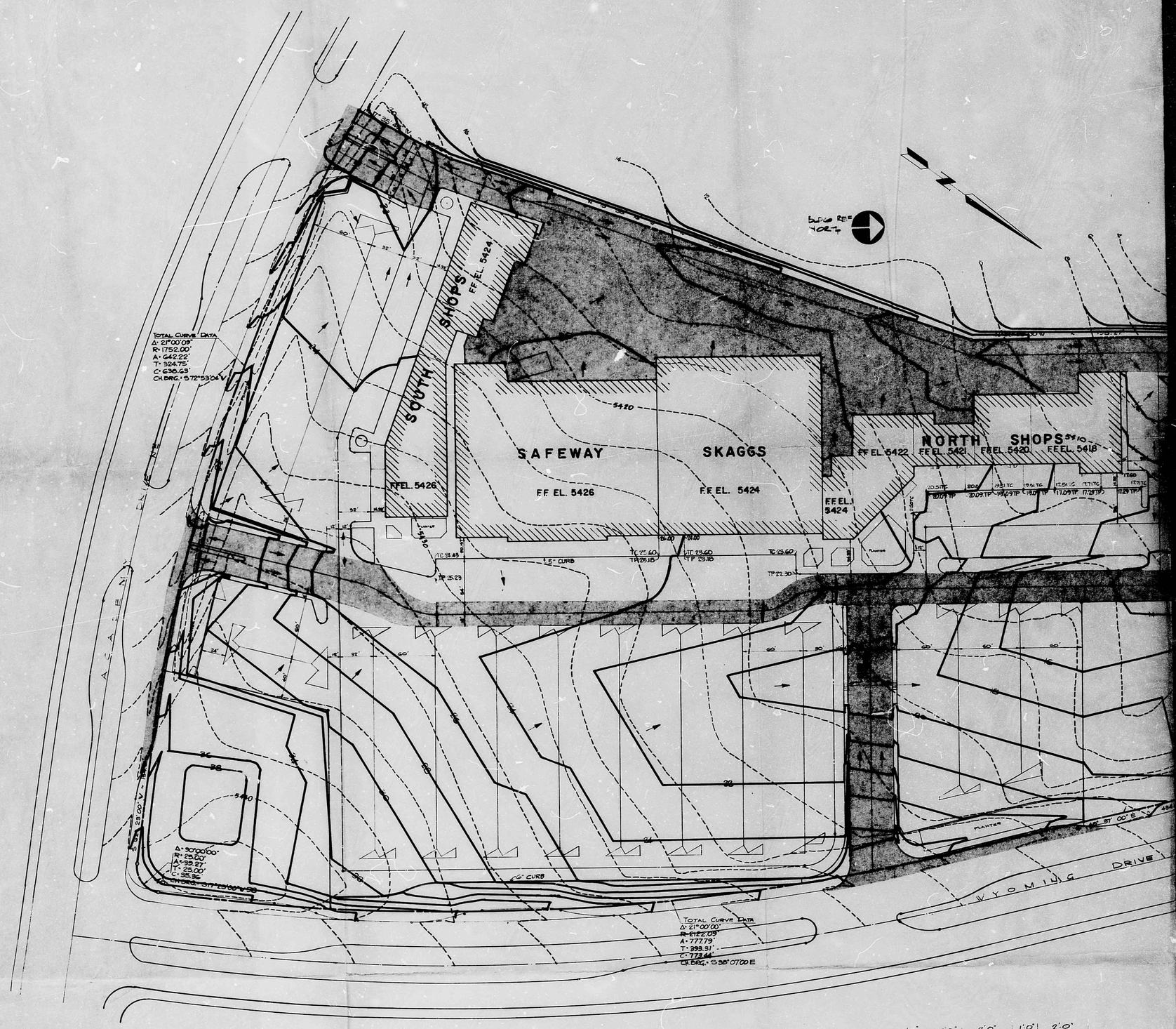

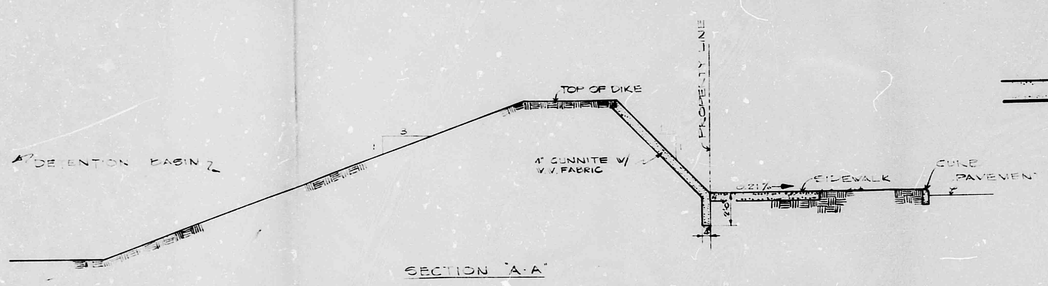

SECTION "A-A"

TYPICAL DETENTION BASIN DETAIL

NOT TO SCALE

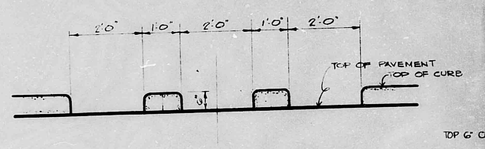

TYPICAL CURB OPENING

SCALE 1"=2'-0"

THIS MICROIMAGE IS THE BEST POSSIBLE REPRODUCTION DUE TO THE POOR QUALITY OF THE ORIGINAL DOCUMENT

THIS MICROIMAGE IS THE BEST POSSIBLE REPRODUCTION DUE TO THE POOR QUALITY OF THE ORIGINAL DOCUMENT

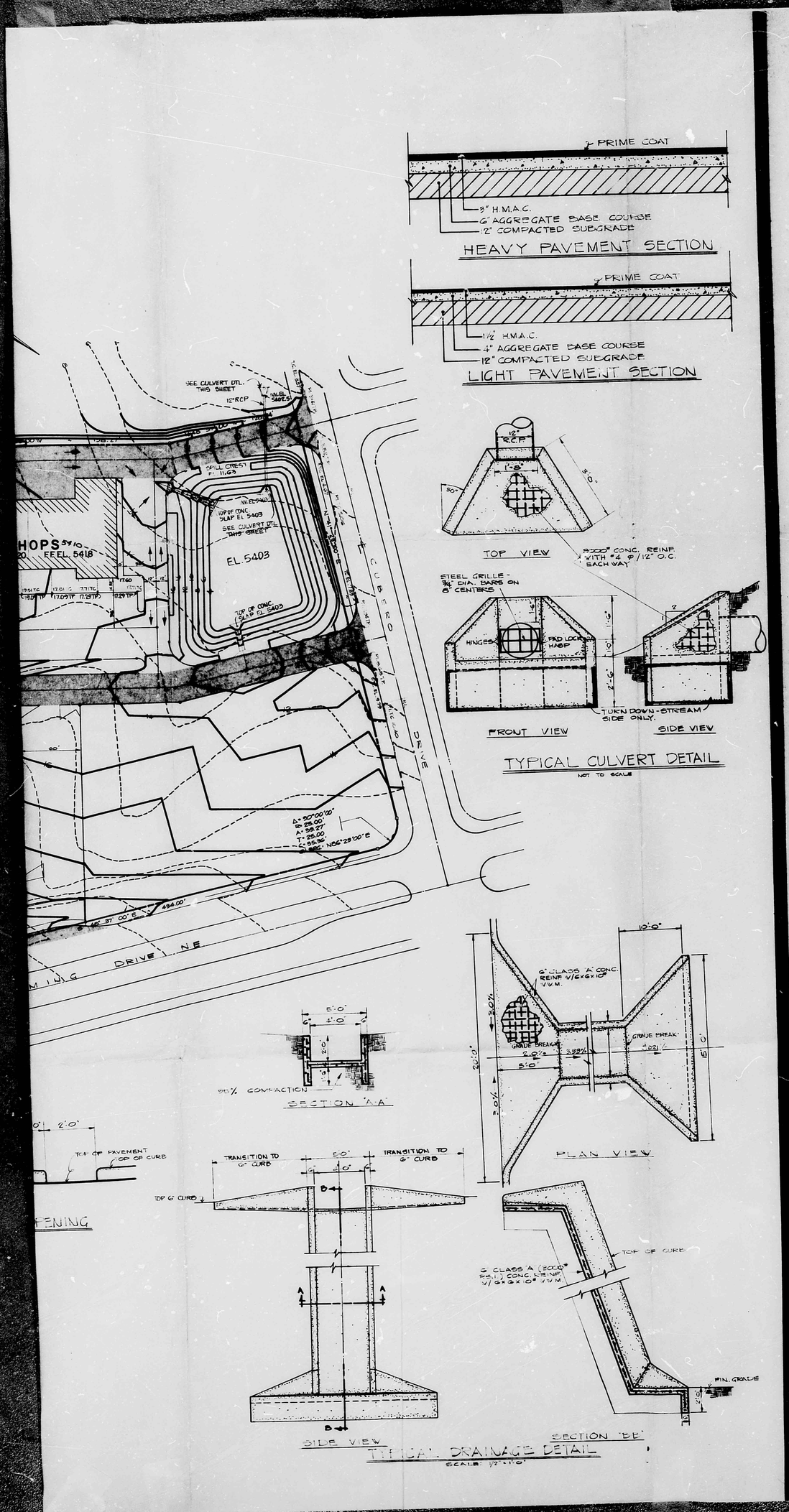

E19/D15

job title	NORTH TOWNE PLAZA
project architect	GEORGE R. RAINHART
job no	0771
date	6 1 77
sheet title	GRADING PLAN AND SECTIONS
by	W.A.G.

jorge de la torre
architect aia
3300 aubank ne albuquerque nm 87111 505 200 0739

sheet C3 of 3

DRAWING INDEX

A1	SITE PLAN & DETAILS
A2	FLOOR PLAN
A3	EXTERIOR ELEVATIONS, BUILDING SECTIONS, DETAILS
A4	INTERIOR ELEVATIONS
A5	WALL SECTIONS
L1	LANDSCAPING PLAN, GENERAL DATA & CODE REQUIREMENTS
S1	FOUNDATION PLAN AND DETAILS
S2	FRAMING PLAN AND DETAILS
ME1	MECH/ELEC SITE PLAN, MECHANICAL EQUIPMENT SCHEDULE
ME2	MECH/ELEC DIAGRAMS, ELECTRICAL SCHEDULES
M1	MECHANICAL FLOOR PLAN
E1	LIGHTING FLOOR PLAN
E2	RECEPTACLE FLOOR PLAN

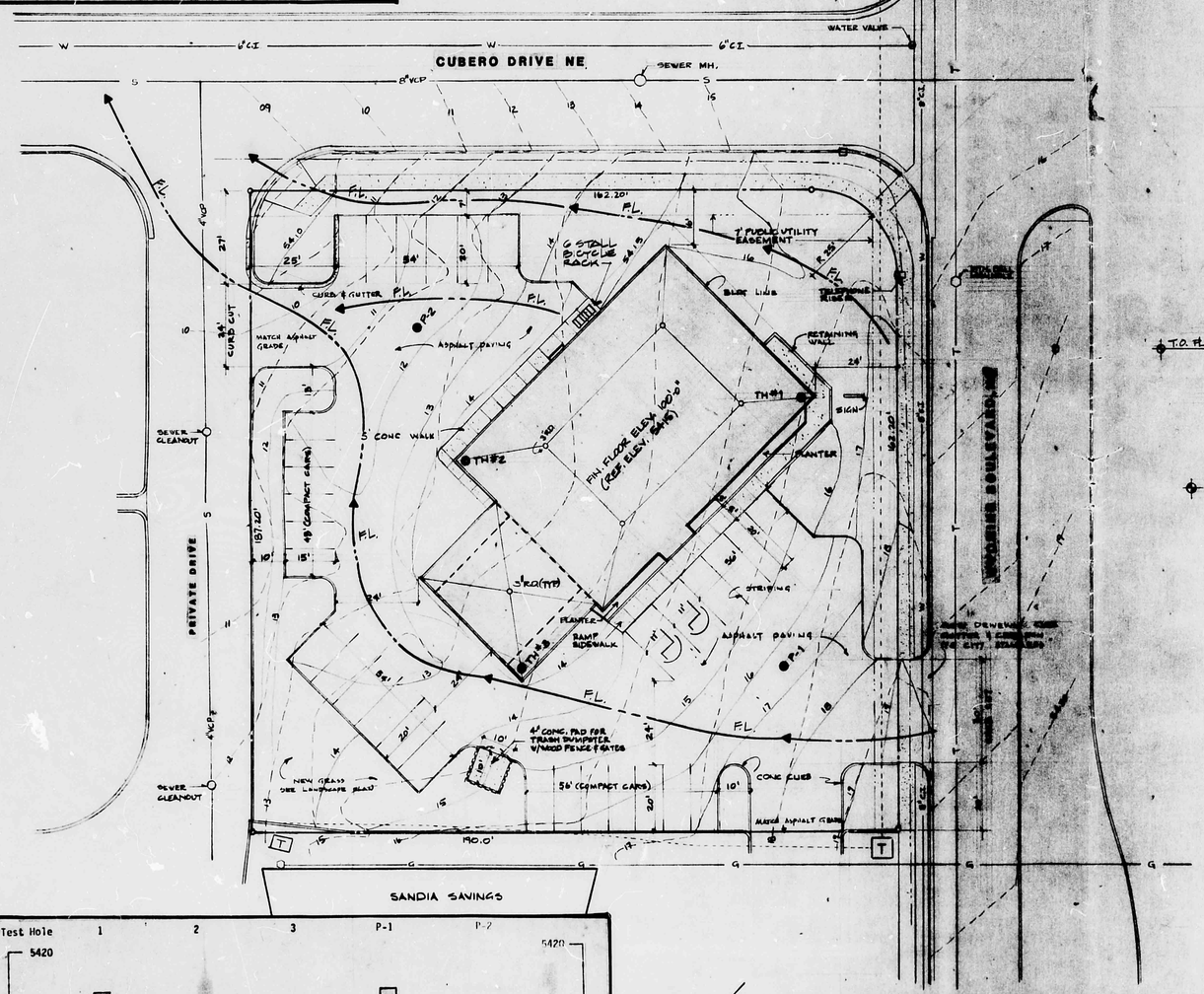

SITE PLAN 1"=20'

DEVELOPED DRAINAGE STUDY

F.L. = DEVELOPED FLOW LINE ALONG PROPOSED CONTOURS

F.L.

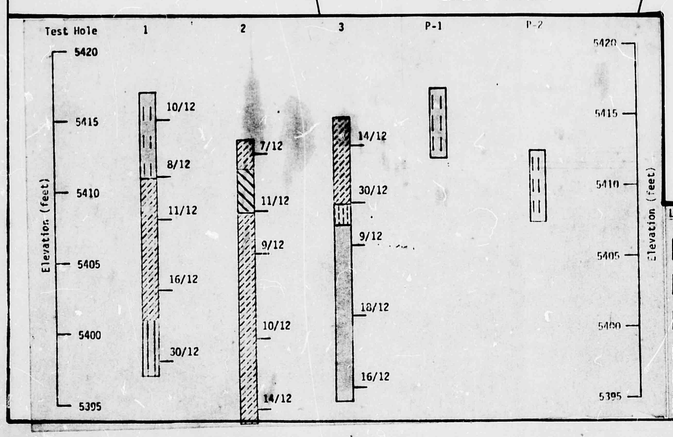

Legend

TH. = TEST HOLE LOCATION

- SAND, medium to fine-grained, silty, loose to medium dense, dry to slightly moist, light brown to brown (SM)
- SAND, very silty to SILT, very sandy, medium dense to dense, dry to slightly moist, light brown (SM-ML)
- SAND, coarse to fine-grained, clayey, dense, lightly cemented, slightly moist to moist, brown (SC)
- SAND, fine-grained, silty, medium dense to dense, slightly moist, light brown to brown (SM)
- SAND, coarse to fine-grained, clayey, medium dense to dense, slightly moist to moist, brown (SC)
- SILT, with fine sand, calcareous (caliche), medium stiff to hard, slightly moist, light brown to buff (ML)

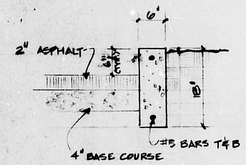

TYP. VERTICAL CURB
3/4" = 1'-0"

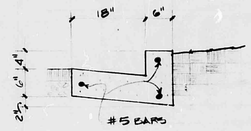

TYP. CURB/GUTTER
3/4" = 1'-0"

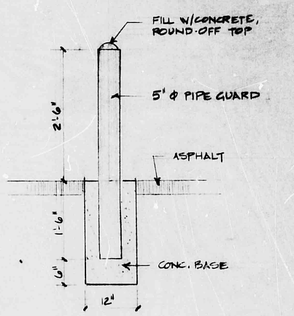

TYP. PIPE GUARD
3/4" = 1'-0"

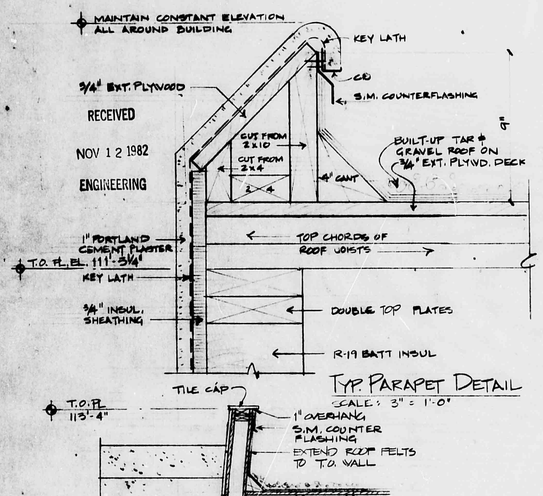

TYP. PARAPET DETAIL
SCALE: 3" = 1'-0"

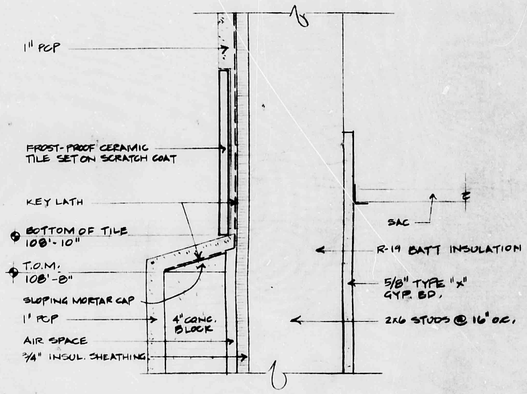

TYP. CERAMIC TILE "BANDING" DETAIL
SCALE: 3" = 1'-0"

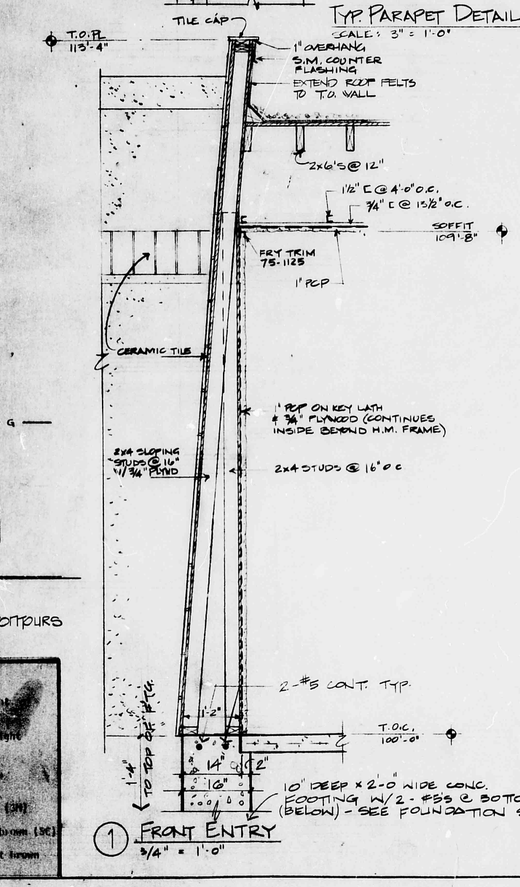

1 FRONT ENTRY
3/4" = 1'-0"

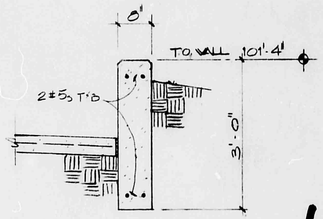

RETAINING WALL

REGISTERED PROFESSIONAL ENGINEER STATE OF NEW MEXICO No. 3341 JAMES A. INNIS

E19/D/5

ORVILLE G. ANDERSON / DRAKE E. JOBLIN ARCHITECTS
1420 GREENWOOD ST
LAKEWOOD, CO 80215
303/233-0220

FARMERS INSURANCE GROUP
BRANCH CLAIMS OFFICE
8925 WYOMING BLVD. N.E.
ALBUQUERQUE, NEW MEXICO 87109

ORVILLE G. ANDERSON, JR. DENVER, COLO. LICENSED ARCHITECT

STATE OF NEW MEXICO DRAKE E. JOBLIN 4434 REGISTERED ARCHITECT

A1 JULY 8, 1982