HYDROLOGY

E19/D20

ONE PLAN

1 PLAN FOR

FARMERS INSURANCE GROUP CLAIMS OFFICE

E19 — D20

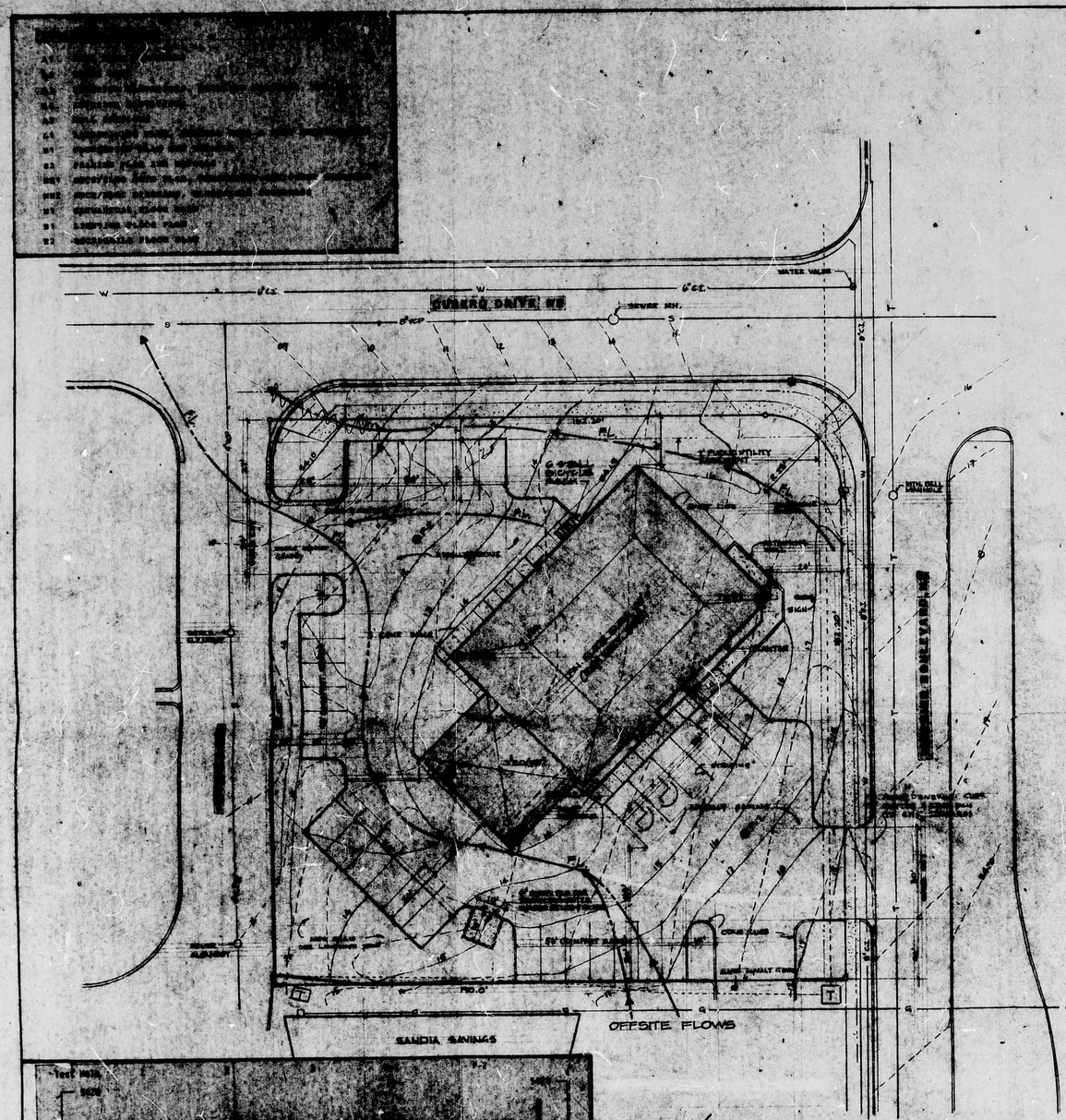

SITE PLAN 1"=20'

DEVELOPED DRAINAGE STUDY

F.L. - DEVELOPED FLOW LINE ALONG PROPOSED CONTOURS

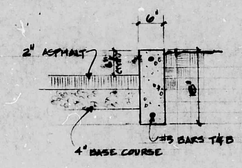

TYP. VERTICAL CURB
3/4" = 1'-0"

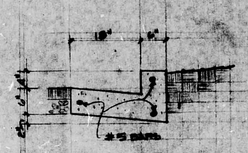

TYP. CURB/GUTTER
3/4" = 1'-0"

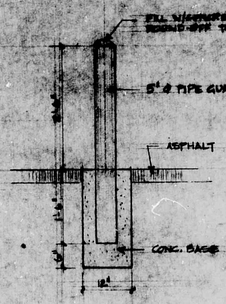

TYP. PIPE GUARD
3/4" = 1'-0"

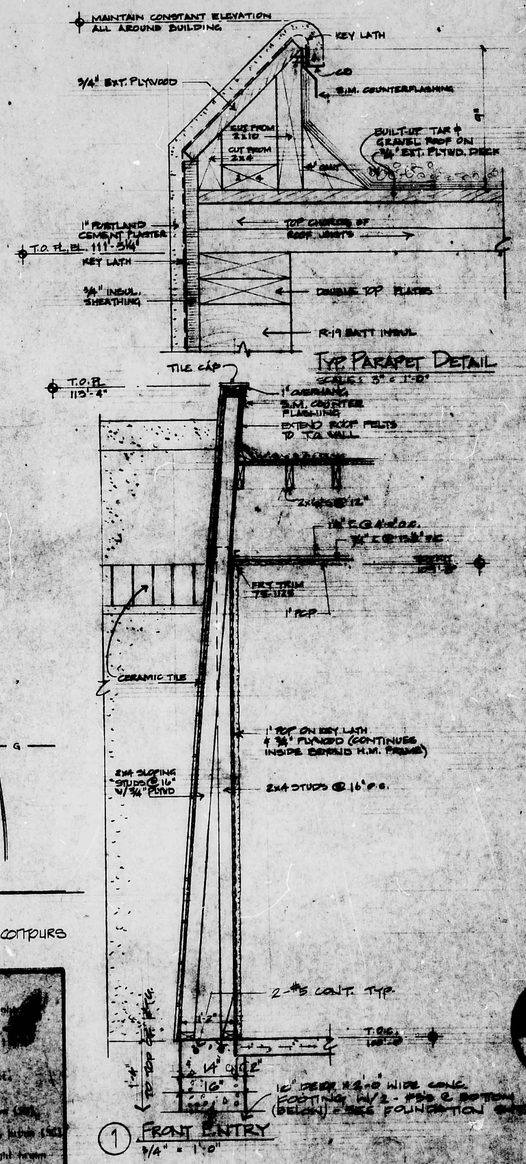

TYP. PARAPET DETAIL
SCALE: 3" = 1'-0"

1 FRONT ENTRY
3/4" = 1'-0"

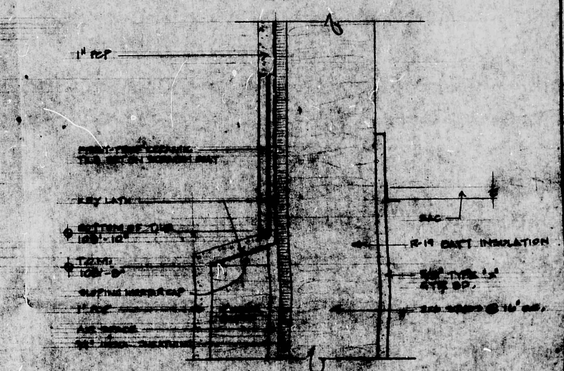

TYP. CERAMIC TILE BACKING DETAIL
SCALE: 3" = 1'-0"

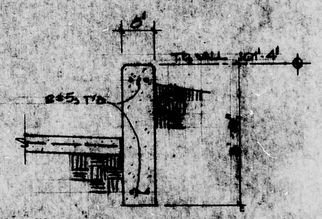

RETAINING WALL

RECEIVED JAN 05 1988

REVISED JAN. 5, 1988

STATE OF NEW MEXICO ENGINEER

CITY OF ALBUQUERQUE
THIS MICROIMAGE IS THE BEST POSSIBLE REPRODUCTION DUE TO THE POOR QUALITY OF THE ORIGINAL DOCUMENT

CITY OF ALBUQUERQUE
THIS MICROIMAGE IS THE BEST POSSIBLE REPRODUCTION DUE TO THE POOR QUALITY OF THE ORIGINAL DOCUMENT